

The BLUE bus line (Downtown) has 4 routes. For regular weekdays, their operation hours are:  
(1) Downtown: 06:12-08:36(2) Unicity Shopping Centre: 05:00-00:59(3) St. Norbert: 04:45-00:48(4) University Of Manitoba: 04:52-01:03  
Use the Moovit App to find the closest BLUE bus station near you and find out when is the next BLUE bus arriving.

Direction: Downtown

31 stops

[VIEW LINE SCHEDULE](#)

- Northbound Pembina at De La Digue
- Northbound Pembina at Ducharme
- Northbound Pembina at Grandmont
- Northbound Pembina at Dalhousie South
- Northbound Pembina at Newdale North
- Northbound Pembina at Killarney
- Northbound Pembina at Greencrest
- Northbound Pembina at Dalhousie North
- Northbound Pembina at Bison
- Northbound Pembina at Victoria Hospital
- Northbound Southwest Transitway at Markham Station
- Westbound Dafoe at U Of M Station (Blue)
- Westbound Dafoe at Agriculture
- Northbound University at Chancellor Matheson
- Westbound Bohemier at University Crescent
- Westbound Southpark at Southpark Station
- Northbound Southwest Transitway at Chancellor Station
- Northbound Southwest Transitway at Plaza Station
- Northbound Southwest Transitway at Chevrier Station

**BLUE bus Time Schedule**  
Downtown Route Timetable:

Monday	06:12-08:36
Tuesday	06:12-08:36
Wednesday	06:12-08:36
Thursday	06:12-08:36
Friday	06:12-08:36
Saturday	Not Operational
Sunday	Not Operational

**BLUE bus Info**

Direction: Downtown

Stops: 31

Trip Duration: 41 min

Line Summary:



Northbound Southwest Transitway at Clarence Station

Northbound Southwest Transitway at Seel Station

Northbound Southwest Transitway at Beaumont Station

Northbound Southwest Transitway at Jubilee Station

Northbound Southwest Transitway at Fort Rouge Station

Northbound Southwest Transitway at Osborne Station

Northbound Southwest Transitway at Harkness Station

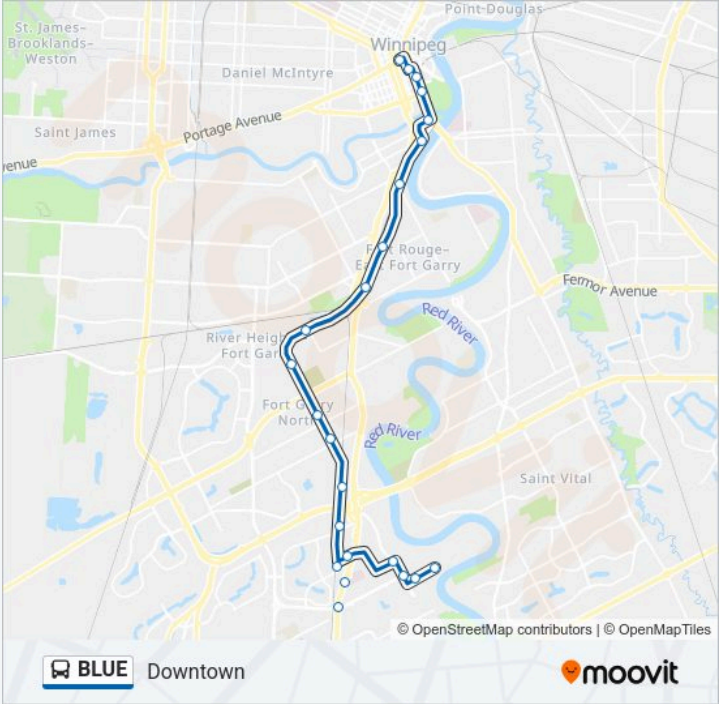
Eastbound Mayfair at Queen Elizabeth

Northbound Main at Broadway (Union Station)

Northbound Main at St. Mary

Westbound Graham at Graham (Portage & Main)

Westbound Portage at Garry



**Direction: Unicity Shopping Centre**

54 stops

[VIEW LINE SCHEDULE](#)

Westbound Dafoe at U Of M Station (Blue)

Westbound Dafoe at Agriculture

Northbound University at Chancellor Matheson

Westbound Southpark at Southpark Station

Northbound Pembina at De La Digue

Northbound Pembina at Ducharme

Northbound Pembina at Grandmont

Northbound Pembina at Dalhousie South

Northbound Pembina at Newdale North

Northbound Pembina at Greencrest

Northbound Pembina at Dalhousie North

Northbound Pembina at Killarney

Northbound Pembina at Bison

**BLUE bus Time Schedule**

Unicity Shopping Centre Route Timetable:

Monday	05:00-00:59
Tuesday	05:00-00:59
Wednesday	05:00-00:59
Thursday	05:00-00:59
Friday	05:00-00:59
Saturday	05:02-00:59
Sunday	05:47-23:46

**BLUE bus Info**

**Direction:** Unicity Shopping Centre

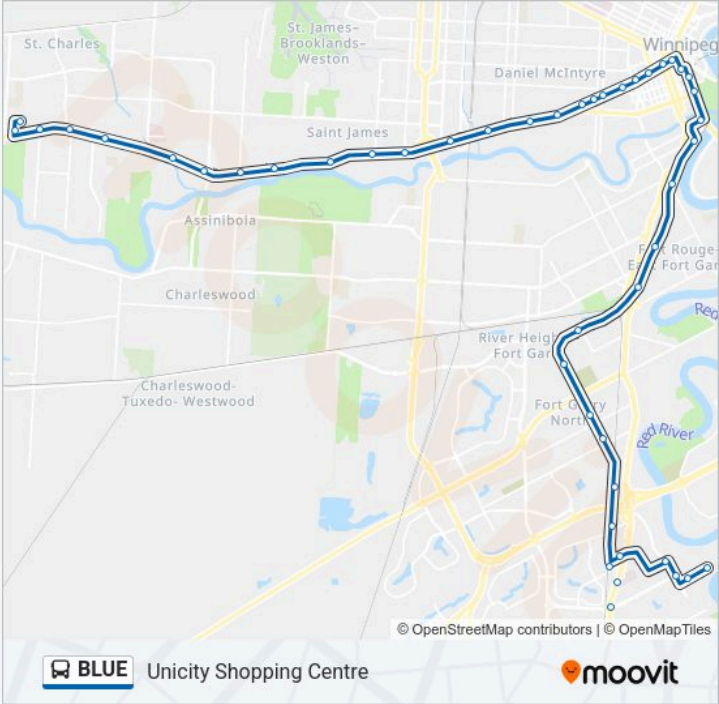
**Stops:** 54

**Trip Duration:** 69 min

**Line Summary:**



- Northbound Pembina at Victoria Hospital
- Northbound Southwest Transitway at Markham Station
- Westbound Bohemier at University Crescent
- Northbound Southwest Transitway at Chancellor Station
- Northbound Southwest Transitway at Plaza Station
- Northbound Southwest Transitway at Chevrier Station
- Northbound Southwest Transitway at Clarence Station
- Northbound Southwest Transitway at Seel Station
- Northbound Southwest Transitway at Beaumont Station
- Northbound Southwest Transitway at Jubilee Station
- Northbound Southwest Transitway at Fort Rouge Station
- Northbound Southwest Transitway at Osborne Station
- Northbound Southwest Transitway at Harkness Station
- Eastbound Mayfair at Queen Elizabeth
- Northbound Main at Broadway (Union Station)
- Northbound Main at St. Mary
- Westbound Graham at Graham (Portage & Main)
- Westbound Portage at Garry
- Westbound Portage at Donald (Canada Life Centre)
- Westbound Portage at Edmonton (Portage Place)
- Westbound Portage at Colony
- Westbound Portage at Spence (U Of W)
- Westbound Portage at Sherbrook
- Westbound Portage at Maryland
- Westbound Portage at Broadway
- Westbound Portage at Burnell
- Westbound Portage at Dominion





Westbound Portage at Valour

Westbound Portage at Tylehurst (Polo Park)

Westbound Portage at Berry

Westbound Portage at Inglewood

Westbound Portage at Overdale (Assiniboine Park)

Westbound Portage at Mount Royal

Westbound Portage at Whytefold

Westbound Portage at Moray

Westbound Portage at Woodhaven

Westbound Portage at Banting

Westbound Portage at Rouge

Westbound Portage at Bedson

Northbound Unicity West Access at Unicity (Shoppers Drugs)

Eastbound Unicity at Unicity Hub

Direction: St. Norbert

50 stops  
[VIEW LINE SCHEDULE](#)

Eastbound Unicity at Unicity Hub

Eastbound Portage at Bedson

Eastbound Portage at Rouge

Eastbound Portage at Banting

Eastbound Portage at Woodhaven

Eastbound Portage at Moray

Eastbound Portage at Whytefold

Eastbound Portage at Mount Royal

Eastbound Portage at Overdale (Assiniboine Park)

Eastbound Portage at Ferry

Eastbound Portage at Cavell

Eastbound Portage at Tylehurst (Polo Park)

Eastbound Portage at Craig

BLUE bus Time Schedule

St. Norbert Route Timetable:

Monday	04:45-00:48
Tuesday	04:45-00:48
Wednesday	04:45-00:48
Thursday	04:45-00:48
Friday	04:45-00:48
Saturday	05:24-00:48
Sunday	05:33-23:46

BLUE bus Info

Direction: St. Norbert  
Stops: 50  
Trip Duration: 65 min  
Line Summary:



Eastbound Portage at Dominion

Eastbound Portage at Arlington

Eastbound Portage at Broadway

Eastbound Portage at Maryland

Eastbound Portage at Sherbrook

Eastbound Portage at Balmoral (U Of Winnipeg)

Eastbound Portage at Vaughan (The Bay)

Eastbound Portage at Edmonton (Portage Place)

Eastbound Portage at Donald (Canada Life Centre)

Eastbound Portage at Fort

Southbound Main at Portage And Main Junction

Southbound Main at St. Mary

Southbound Main at Broadway (Union Station)

Southbound Queen Elizabeth at Stradbrook

Southbound Southwest Transitway at Harkness Station

Southbound Southwest Transitway at Osborne Station

Southbound Southwest Transitway at Fort Rouge Station

Southbound Southwest Transitway at Jubilee Station

Southbound Southwest Transitway at Beaumont Station

Southbound Southwest Transitway at Seel Station

Southbound Southwest Transitway at Clarence Station

Southbound Southwest Transitway at Chevrier Station

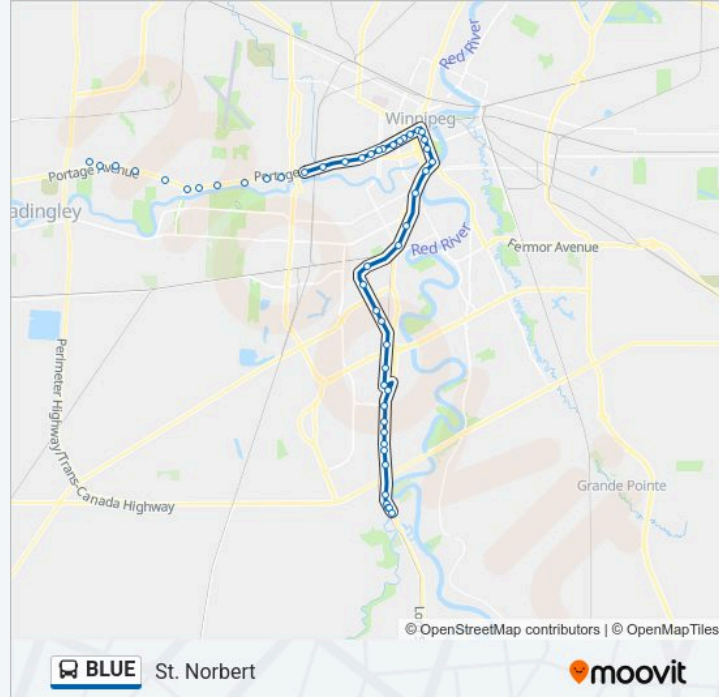
Southbound Southwest Transitway at Plaza Station

Southbound Southwest Transitway at Chancellor Station

Southbound Southwest Transitway at Markham Station

Southbound Pembina at Victoria Hospital

Southbound Pembina at Bison





Southbound Pembina at Dalhousie North

Southbound Pembina at Greencrest

Southbound Pembina at Killarney

Southbound Pembina at Newdale North

Southbound Pembina at Dalhousie South

Southbound Pembina at Grandmont

Southbound Pembina at Ducharme

Southbound Pembina at Station

Southbound Pembina at Lemay

Northbound Pembina at De La Digue

Direction: University Of Manitoba

42 stops  
[VIEW LINE SCHEDULE](#)

Eastbound Unicity at Unicity Hub

Eastbound Portage at Bedson

Eastbound Portage at Rouge

Eastbound Portage at Banting

Eastbound Portage at Woodhaven

Eastbound Portage at Moray

Eastbound Portage at Whytewold

Eastbound Portage at Mount Royal

Eastbound Portage at Overdale (Assiniboine Park)

Eastbound Portage at Ferry

Eastbound Portage at Cavell

Eastbound Portage at Tylehurst (Polo Park)

Eastbound Portage at Craig

Eastbound Portage at Dominion

Eastbound Portage at Arlington

Eastbound Portage at Broadway

Eastbound Portage at Maryland

Eastbound Portage at Sherbrook

BLUE bus Time Schedule

University Of Manitoba Route Timetable:

Monday	04:52-01:03
Tuesday	04:52-01:03
Wednesday	04:52-01:03
Thursday	04:52-01:03
Friday	04:52-01:03
Saturday	05:21-01:03
Sunday	05:44-23:31

BLUE bus Info

**Direction:** University Of Manitoba  
**Stops:** 42  
**Trip Duration:** 60 min  
**Line Summary:**



Eastbound Portage at Balmoral (U Of Winnipeg)

Eastbound Portage at Vaughan (The Bay)

Eastbound Portage at Edmonton (Portage Place)

Eastbound Portage at Donald (Canada Life Centre)

Eastbound Portage at Fort

Southbound Main at Portage And Main Junction

Southbound Main at St. Mary

Southbound Main at Broadway (Union Station)

Southbound Queen Elizabeth at Stradbrook

Southbound Southwest Transitway at Harkness Station

Southbound Southwest Transitway at Osborne Station

Southbound Southwest Transitway at Fort Rouge Station

Southbound Southwest Transitway at Jubilee Station

Southbound Southwest Transitway at Beaumont Station

Southbound Southwest Transitway at Seel Station

Southbound Southwest Transitway at Clarence Station

Southbound Southwest Transitway at Chevrier Station

Southbound Southwest Transitway at Plaza Station

Southbound Southwest Transitway at Chancellor Station

Eastbound Southpark at Southpark Station

Eastbound Bohemier at University Crescent

Southbound University at Dysart

Eastbound Dafoe at Agriculture

Eastbound Dafoe at U Of M Station

