

83 Line**Richmond Hill High School Via Shaftsbury Avenue - Nb**[Get The App](#)

The 83 bus line (Richmond Hill High School Via Shaftsbury Avenue - Nb) has 6 routes. For regular weekdays, their operation hours are:

(1) Richmond Hill High School Via Shaftsbury Avenue - Nb: 07:38(2) Richmond Hill High School Via Bernard Terminal - Nb: 14:58(3) Richmond Hill Centre Terminal - Sb: 05:42-21:43(4) Bernard Terminal Via St Theresa Catholic High School - Nb: 07:06(5) Bernard Terminal - Nb: 06:00-21:43(6) Richmond Hill Centre Terminal Via St Theresa Catholic High School - Sb: 14:21-15:45

Use the Moovit App to find the closest 83 bus station near you and find out when is the next 83 bus arriving.

Direction: Richmond Hill High School Via Shaftsbury Avenue - Nb

57 stops

[VIEW LINE SCHEDULE](#)

Richmond Hill Centre

Garden Av / Yonge St

Garden Av / Pearson Av

Pearson Av Stop # 5349

Pearson Av / Roosevelt Dr

Pearson Av / Westwood Lane

Pearson Av / Scott Dr

Pearson Av / Edgar Av

Edgar Av Stop # 2808

Edgar Av / Avenue Rd

Avenue Rd / Oak Av

Avenue Rd / Carrville Rd

Avenue Rd / Springhead Gdns

Springhead Gdns / Plaisance Rd

Springhead Grdns / Denava Gate

Springhead Gdns / Baif Blvd

Springhead Gdns / Weldrick Rd

Weldrick Rd / Kersey Cres

83 bus Time Schedule

Richmond Hill High School Via Shaftsbury Avenue - Nb Route Timetable:

Monday	07:38
Tuesday	07:38
Wednesday	07:38
Thursday	07:38
Friday	07:38
Saturday	Not Operational
Sunday	Not Operational

83 bus Info**Direction:** Richmond Hill High School Via Shaftsbury Avenue - Nb**Stops:** 57**Trip Duration:** 44 min**Line Summary:**

Kersey Cres / Yongehurst Rd

Kersey Cres / May Av

Kersey Cres / Don Head Village Blvd

Kersey Cres / Harding Blvd

Harding Blvd / Major Mackenzie Dr

Trench St / Major Mackenzie Dr

Trench St / Richmond St

Trench St / Mill St

Mill St / Sugar Maple Lane

Mill St / Sugar Maple Lane

Mill St / Ellery Dr

Ellery Dr / Willett Cres

Ellery Dr / White Lodge Cres

Regent St / Theobalds Cir

Regent St / Bridewell Cres

Regent St / Ellsworth Av

Regent St / Falkland Pl

Regent St / Oatlands Cres

Regent St / Oxford St

Regent St / Elgin Mills Rd

Elgin Mills Rd / Larratt Lane

Elgin Mills Rd Stop # 2203

Elgin Mills Rd / Hiram Rd

Elgin Mills Rd / Bathurst St

Bathurst St / Canyon Hill Av

Bathurst St / Shaftsbury Av

Shaftsbury Av / Painted Rock Av

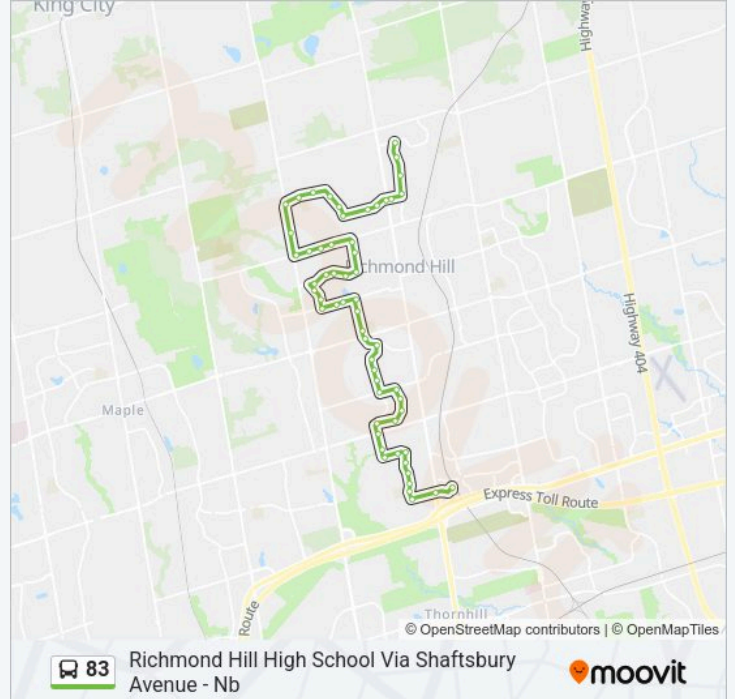
Shaftsbury Av / Owl Ridge Dr

Shaftsbury Av / Brookside Rd

Shaftsbury Av / Buckhorn Av

Shaftsbury Av / Canyon Hill Av

Canyon Hill Av / Palomino Dr



Canyon Hill Av / Leyburn Av

Canyon Hill Av / Yonge St

Bernard Av / Yonge St

Yorkland St / Squire Dr

Yorkland St / Bernard Av

Yorkland St Stop # 2100

Yorkland St / Devonsleigh Blvd

Direction: Richmond Hill High School Via Bernard Terminal - Nb

47 stops

[VIEW LINE SCHEDULE](#)

Richmond Hill Centre

Garden Av / Yonge St

Garden Av / Pearson Av

Pearson Av Stop # 5349

Pearson Av / Roosevelt Dr

Pearson Av / Westwood Lane

Pearson Av / Scott Dr

Pearson Av / Edgar Av

Edgar Av Stop # 2808

Edgar Av / Avenue Rd

Avenue Rd / Oak Av

Avenue Rd / Carrville Rd

Avenue Rd / Springhead Gdns

Springhead Gdns / Plaisance Rd

Springhead Grdns / Denava Gate

Springhead Gdns / Baif Blvd

Springhead Gdns / Weldrick Rd

Weldrick Rd / Kersey Cres

Kersey Cres / Yongehurst Rd

Kersey Cres / May Av

Kersey Cres / Don Head Village Blvd

83 bus Time Schedule

Richmond Hill High School Via Bernard Terminal - Nb
Route Timetable:

Monday	14:58
Tuesday	14:58
Wednesday	14:58
Thursday	14:58
Friday	14:58
Saturday	Not Operational
Sunday	Not Operational

83 bus Info

Direction: Richmond Hill High School Via Bernard Terminal - Nb

Stops: 47

Trip Duration: 42 min

Line Summary:

Kersey Cres / Harding Blvd

Harding Blvd / Major Mackenzie Dr

Trench St / Major Mackenzie Dr

Trench St / Richmond St

Trench St / Mill St

Mill St / Sugar Maple Lane

Mill St / Sugar Maple Lane

Mill St / Ellery Dr

Ellery Dr / Willett Cres

Ellery Dr / White Lodge Cres

Regent St / Theobalds Cir

Regent St / Bridewell Cres

Regent St / Ellsworth Av

Regent St / Falkland Pl

Regent St / Oatlands Cres

Regent St / Oxford St

Regent St / Elgin Mills Rd

Shaftsbury Av / Canyon Hill Av

Canyon Hill Av / Palomino Dr

Canyon Hill Av / Leyburn Av

Canyon Hill Av / Yonge St

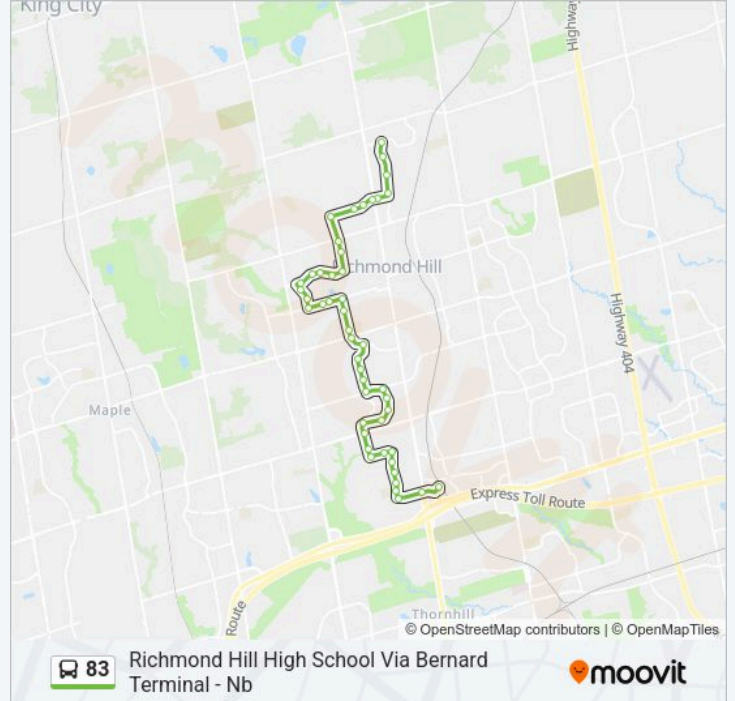
Bernard Av / Yonge St

Yorkland St / Squire Dr


Yorkland St / Bernard Av

Yorkland St Stop # 2100

Yorkland St / Devonsleigh Blvd



Richmond Hill High School Via Bernard Terminal - Nb



Direction: Richmond Hill Centre Terminal - Sb

50 stops

[VIEW LINE SCHEDULE](#)

Yorkland St / Devonsleigh Blvd

Yonge St Stop # 5094

Bernard Av / Yonge St

83 bus Time Schedule

Richmond Hill Centre Terminal - Sb Route Timetable:

Monday	05:42-21:43
Tuesday	05:42-21:43
Wednesday	05:42-21:43
Thursday	05:42-21:43

Yorkland St / Squire Dr

Silverwood Av / Yorkland St

Silverwood Av Stop # 4604

Yonge St / Brookside Rd

Yonge St / Canyon Hill Av

Canyon Hill Av / Leyburn Av

Canyon Hill Av / Palomino Dr

Canyon Hill Av / Shaftsbury Av

Shaftsbury Av / Elgin Mills Rd

Regent St / Oxford St

Regent St / Oatlands Cres

Regent St / Gatcombe Cir

Regent St / Ellsworth Av

Regent St / Bridewell Cres

Regent St / Baynards Lane

Ellery Dr / White Lodge Cres

Ellery Dr / Highgrove Cres

Mill St / Neighbourly Lane

Mill St / Sugar Maple Lane

Mill St / Leisure Lane

Mill St / Trench St

Trench St / Richmond St

Trench St Stop # 5987

Trench St / Major Mackenzie Dr

Harding Blvd / Lilley Crt

Harding Blvd / Kersey Cres

Kersey Cres / Don Head Village Blvd

Kersey Cres / May Av

Kersey Cres / Yongehurst Rd

Kersey Cres / Weldrick Rd

Weldrick Rd / Springhead Gdns

Springhead Gdns / Baif Blvd

Friday

05:42-21:43

Saturday

Not Operational

Sunday

Not Operational

83 bus Info

Direction: Richmond Hill Centre Terminal - Sb

Stops: 50

Trip Duration: 37 min

Line Summary:



Springhead Gdns / Rathfon Cres

Springhead Gdns / Plaisance Rd

Avenue Rd / Castle Rock Dr

Avenue Rd / Carrville Rd

Avenue Rd / Birch Av

Avenue Rd / Denham Dr

Edgar Av Stop # 2787

Pearson Av / Edgar Av

Pearson Av / Scott Dr

Pearson Av / Westwood Lane

Pearson Av / Roosevelt Dr

Pearson Av Stop # 5350

Pearson Av / Garden Av

Garden Av / Yonge St

Richmond Hill Centre

Direction: Bernard Terminal Via St Theresa Catholic High School - Nb

53 stops

[VIEW LINE SCHEDULE](#)

Richmond Hill Centre

Garden Av / Yonge St

Garden Av / Pearson Av

Pearson Av Stop # 5349

Pearson Av / Roosevelt Dr

Pearson Av / Westwood Lane

Pearson Av / Scott Dr

Pearson Av / Edgar Av

Edgar Av Stop # 2808

Edgar Av / Avenue Rd

Avenue Rd / Oak Av

Avenue Rd / Carrville Rd

Avenue Rd / Springhead Gdns

83 bus Time Schedule

Bernard Terminal Via St Theresa Catholic High School - Nb Route Timetable:

Monday	07:06
Tuesday	07:06
Wednesday	07:06
Thursday	07:06
Friday	07:06
Saturday	Not Operational
Sunday	Not Operational

83 bus Info

Direction: Bernard Terminal Via St Theresa Catholic High School - Nb

Stops: 53

Trip Duration: 39 min

Line Summary:

Springhead Gdns / Plaisance Rd

Springhead Grdns / Denava Gate

Springhead Gdns / Baif Blvd

Springhead Gdns / Weldrick Rd

Weldrick Rd / Kersey Cres

Kersey Cres / Yongehurst Rd

Kersey Cres / May Av

Kersey Cres / Don Head Village Blvd

Kersey Cres / Harding Blvd

Harding Blvd / Major Mackenzie Dr

Trench St / Major Mackenzie Dr

Trench St / Richmond St

Trench St / Mill St

Mill St / Sugar Maple Lane

Mill St / Sugar Maple Lane

Mill St / Ellery Dr

Ellery Dr / Willett Cres

Ellery Dr / White Lodge Cres

Regent St / Theobalds Cir

Regent St / Bridewell Cres

Regent St / Ellsworth Av

Regent St / Falkland Pl

Regent St / Oatlands Cres

Regent St / Oxford St

Regent St / Elgin Mills Rd

Elgin Mills Rd / Larratt Lane

Elgin Mills Rd Stop # 2203

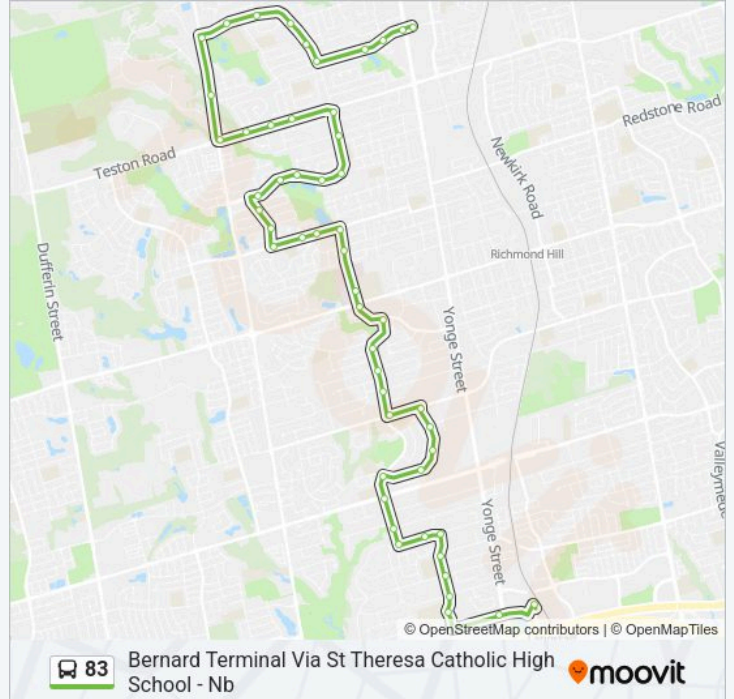
Elgin Mills Rd / Hiram Rd

Elgin Mills Rd / Bathurst St

Bathurst St / Canyon Hill Av

Bathurst St / Shaftsbury Av

Shaftsbury Av / Painted Rock Av



Shaftsbury Av / Owl Ridge Dr

Shaftsbury Av / Brookside Rd

Shaftsbury Av / Buckhorn Av

Shaftsbury Av / Canyon Hill Av

Canyon Hill Av / Palomino Dr

Canyon Hill Av / Leyburn Av

Canyon Hill Av / Yonge St

Bernard Av / Yonge St

Direction: Bernard Terminal - Nb

43 stops

[VIEW LINE SCHEDULE](#)

Richmond Hill Centre

Garden Av / Yonge St

Garden Av / Pearson Av

Pearson Av Stop # 5349

Pearson Av / Roosevelt Dr

Pearson Av / Westwood Lane

Pearson Av / Scott Dr

Pearson Av / Edgar Av

Edgar Av Stop # 2808

Edgar Av / Avenue Rd

Avenue Rd / Oak Av

Avenue Rd / Carrville Rd

Avenue Rd / Springhead Gdns

Springhead Gdns / Plaisance Rd

Springhead Grdns / Denava Gate

Springhead Gdns / Baif Blvd

Springhead Gdns / Weldrick Rd

Weldrick Rd / Kersey Cres

Kersey Cres / Yongehurst Rd

Kersey Cres / May Av

Kersey Cres / Don Head Village Blvd

83 bus Time Schedule

Bernard Terminal - Nb Route Timetable:

Monday	06:00-21:43
Tuesday	06:00-21:43
Wednesday	06:00-21:43
Thursday	06:00-21:43
Friday	06:00-21:43
Saturday	Not Operational
Sunday	Not Operational

83 bus Info

Direction: Bernard Terminal - Nb

Stops: 43

Trip Duration: 33 min

Line Summary:

Kersey Cres / Harding Blvd

Harding Blvd / Major Mackenzie Dr

Trench St / Major Mackenzie Dr

Trench St / Richmond St

Trench St / Mill St

Mill St / Sugar Maple Lane

Mill St / Sugar Maple Lane

Mill St / Ellery Dr

Ellery Dr / Willett Cres

Ellery Dr / White Lodge Cres

Regent St / Theobalds Cir

Regent St / Bridewell Cres

Regent St / Ellsworth Av

Regent St / Falkland Pl

Regent St / Oatlands Cres

Regent St / Oxford St

Regent St / Elgin Mills Rd

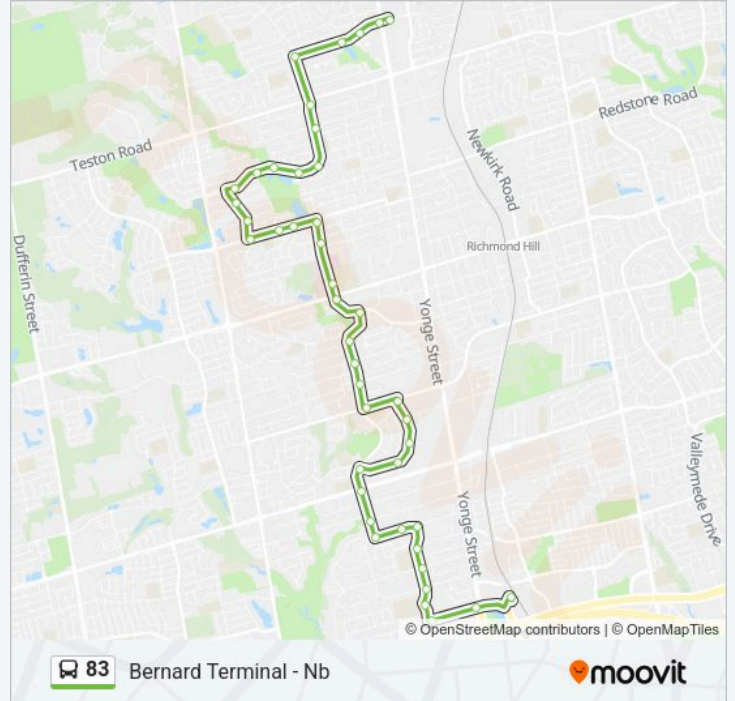
Shaftsbury Av / Canyon Hill Av

Canyon Hill Av / Palomino Dr

Canyon Hill Av / Leyburn Av

Canyon Hill Av / Yonge St

Bernard Av / Yonge St



Direction: Richmond Hill Centre Terminal Via St Theresa Catholic High School - Sb

59 stops

[VIEW LINE SCHEDULE](#)

Yorkland St / Devonsleigh Blvd

Yonge St Stop # 5094

Bernard Av / Yonge St

Yorkland St / Squire Dr

Silverwood Av / Yorkland St

Silverwood Av Stop # 4604

83 bus Time Schedule

Richmond Hill Centre Terminal Via St Theresa Catholic High School - Sb Route Timetable:

Monday	14:21-15:45
Tuesday	14:21-15:45
Wednesday	14:21-15:45
Thursday	14:21-15:45
Friday	14:21-15:45
Saturday	Not Operational
Sunday	Not Operational

Yonge St / Brookside Rd

Yonge St / Canyon Hill Av

Canyon Hill Av / Leyburn Av

Canyon Hill Av / Palomino Dr

Canyon Hill Av / Shaftsbury Av

Shaftsbury Av / Buckhorn Av

Shaftsbury Av / Brookside Rd

Shaftsbury Av / Owl Ridge Dr

Shaftsbury Av / Painted Rock Av

Shaftsbury Av / Bathurst St

Elgin Mills Rd / Bathurst St

Elgin Mills Rd / Tannery Crt

Elgin Mills Rd Stop # 2208

Elgin Mills Rd / Larratt Lane

Elgin Mills Rd / Regent St

Regent St / Oxford St

Regent St / Oatlands Cres

Regent St / Gatcombe Cir

Regent St / Ellsworth Av

Regent St / Bridewell Cres

Regent St / Baynards Lane

Ellery Dr / White Lodge Cres

Ellery Dr / Highgrove Cres

Mill St / Neighbourly Lane

Mill St / Sugar Maple Lane

Mill St / Leisure Lane

Mill St / Trench St

Trench St / Richmond St

Trench St Stop # 5987

Trench St / Major Mackenzie Dr

Harding Blvd / Lilley Crt

Harding Blvd / Kersey Cres

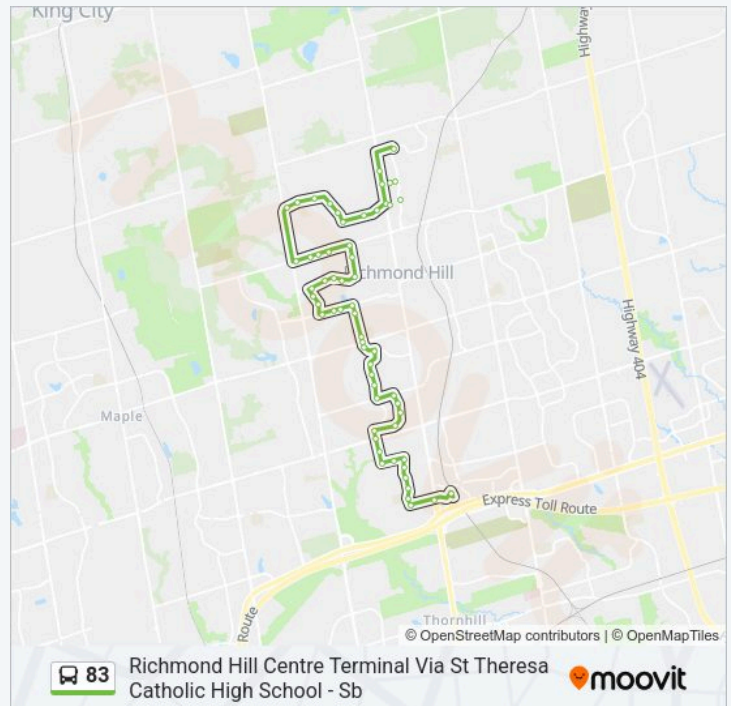
83 bus Info

Direction: Richmond Hill Centre Terminal Via St Theresa Catholic High School - Sb

Stops: 59

Trip Duration: 50 min

Line Summary:



Kersey Cres / Don Head Village Blvd

Kersey Cres / May Av

Kersey Cres / Yongehurst Rd

Kersey Cres / Weldrick Rd

Weldrick Rd / Springhead Gdns

Springhead Gdns / Baif Blvd

Springhead Gdns / Rathfon Cres

Springhead Gdns / Plaisance Rd

Avenue Rd / Castle Rock Dr

Avenue Rd / Carrville Rd

Avenue Rd / Birch Av

Avenue Rd / Denham Dr

Edgar Av Stop # 2787

Pearson Av / Edgar Av

Pearson Av / Scott Dr

Pearson Av / Westwood Lane

Pearson Av / Roosevelt Dr

Pearson Av Stop # 5350

Pearson Av / Garden Av

Garden Av / Yonge St

Richmond Hill Centre

83 bus time schedules and route maps are available in an offline PDF at [moovitapp.com](https://www.moovitapp.com). Use the Moovit App to see live bus times, train schedule or subway schedule, and step-by-step directions for all public transit in Toronto.

© 2025 Moovit - All Rights Reserved