

381 Line**The Gap - City Via Payne Road**

Get The App

The 381 bus line (The Gap - City Via Payne Road) has 3 routes. For regular weekdays, their operation hours are:
 (1) The Gap, Waterworks Rd: 07:15-22:40(2) Spring Hill, Wickham Tce: 05:09-22:10(3) The Gap, Waterworks Rds: 22:50
 Use the Moovit App to find the closest 381 bus station near you and find out when is the next 381 bus arriving.

Direction: The Gap, Waterworks Rd

57 stops

[VIEW LINE SCHEDULE](#)

Gregory Tce at St Josephs, Stop 7
 Brunswick St at Water Street, Stop 6
 Brunswick Street Stop 201 Closed Until Mid 2024
 Brunswick Street Stop 202 Near Wickham St
 Ann Street Stop 219 at All Hallows
 Wickham Terrace Stop 158 Near Turbot St, Stand A
 Adelaide Street Stop 35 Near Creek St
 Adelaide Street Stop 42 Near Albert St
 George Street Stop 117 Near Turbot St
 Roma Street Stop 121 at Police Hq
 Roma St at Upper Roma Street, Stop 3
 Petrie Tce Near Menzies St, Stop 3a
 Petrie Tce Near Wellington St, Stop 3b
 Petrie Tce at Normanby Fiveways, Stop 4
 Musgrave Rd at Normanby Fiveways, Stop 4
 Musgrave Rd At St Brigid'S - Red Hill, Stop 5
 Musgrave Rd at Upper Clifton Terrace, Stop 5a
 Musgrave Rd at Hammond Street, Stop 7
 Musgrave Rd at Red Hill Shops, Stop 8
 Waterworks Rd at Mannion Street, Stop 9
 Waterworks Rd at Glenrosa Road, Stop 10/11

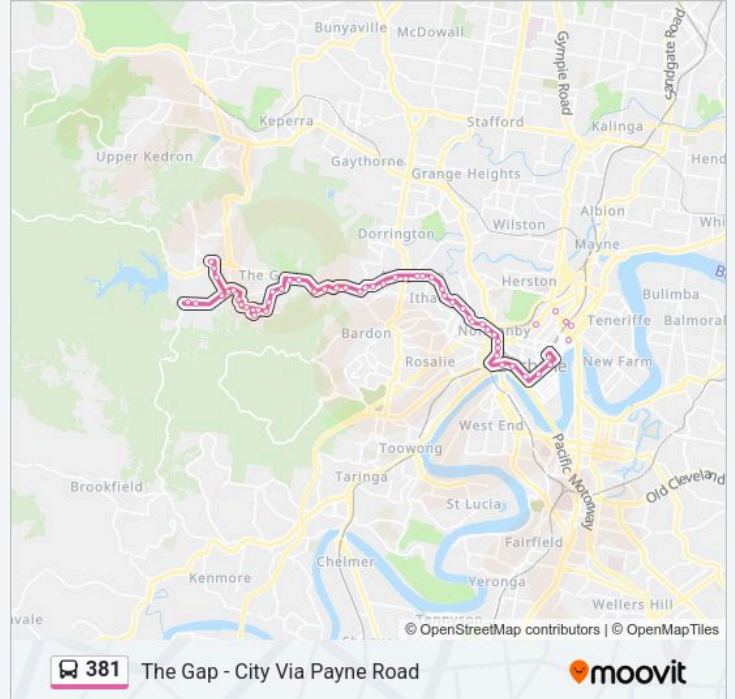
381 bus Time Schedule

The Gap, Waterworks Rd Route Timetable:

Monday	07:15-22:40
Tuesday	07:15-22:40
Wednesday	07:15-22:40
Thursday	07:15-22:40
Friday	07:15-22:40
Saturday	06:50-21:50
Sunday	08:45-20:45

381 bus Info**Direction:** The Gap, Waterworks Rd**Stops:** 57**Trip Duration:** 44 min**Line Summary:**

- Waterworks Rd at Whitta Street, Stop 12
- Waterworks Rd at Mossvale Street, Stop 13
- Waterworks Rd at Boon Street, Stop 14
- Waterworks Rd At St Finbarr'S - Ashgrove, Stop 16
- Waterworks Rd at Ashgrove, Stop 17
- Waterworks Rd at Kadanga Street, Stop 18
- Waterworks Rd at Elimatta Drive, Stop 19
- Waterworks Rd at Hibiscus Avenue, Stop 20
- Waterworks Rd at Girraween Grove, Stop 21/22
- Waterworks Rd at Theale Terrace, Stop 23
- Waterworks Rd at West Ashgrove, Stop 24
- Waterworks Rd at Monoplane Street, Stop 25
- Waterworks Rd at Firhill Street, Stop 26
- Waterworks Rd at Acton Street, Stop 27
- Waterworks Rd at Glenquarie Place, Stop 29
- Waterworks Rd at Coinda Street, Stop 30
- Waterworks Rd at Payne Road, Stop 31
- Payne Rd at Payne - Glenmore, Stop 32
- Payne Rd at Paten Rd, Stop 33
- Paten Rd at Paten Park, Stop 33a
- Grenoble St at Paten Rd, Stop 34
- Grenoble St at Grenoble - Woodside, Stop 35
- Glenbrae St Near Bombala St, Stop 36
- Koorong St at Devonhill St, Stop 37
- Devonhill St Near Paraka St, Stop 38
- Pindari St Near Palana St, Stop 39
- Whitehead Rd Near Fairearth St, Stop 40
- Payne Rd at Payne - Gymea, Stop 42
- Payne Rd at Payne - Daguilar, Stop 43
- Payne Rd at Glen Rd, Stop 44a
- Payne Rd at Kays Rd, Stop 44b
- Payne Rd at Dillon Rd, Stop 44c



Payne Rd at Glen Rd, Stop 44d

School Rd at Woongarra St, Stop 44

School Rd at Bogunda St, Stop 45

Waterworks Rd at Hilder Road, Stop 46

Direction: Spring Hill, Wickham Tce

67 stops

[VIEW LINE SCHEDULE](#)

Waterworks Rd at Payne Road, Stop 31

Waterworks Rd at Jevons Street, Stop 32

Waterworks Rd at the Gap Village, Stop 33

Waterworks Rd at Gap High School, Stop 34

Waterworks Rd at Gap Uniting Church, Stop 35

Settlement Rd at Gap Primary School, Stop 36

Settlement Rd at Chaprowe Street, Stop 37

Kaloma Rd at Kaloma - Harward, Stop 38

Kaloma Rd at Woorama Rd, Stop 39

Kaloma Rd at Hilder Road School, Stop 40

Hilder Rd at Kaloma - Hilder, Stop 41

Hilder Rd at Wittonga Park, Stop 42

Petmar St at Petmar Street North, Stop 43

Petmar St at Petmar Street South, Stop 44

Waterworks Rd at Petmar St, Stop 45

Waterworks Rd at Hilder Rd, Stop 46

School Rd at Bogunda St, Stop 45

School Rd at Woongarra St, Stop 44

Payne Rd at Glen Rd, Stop 44a

Payne Rd at Kays Rd, Stop 44b

Payne Rd at Dillon Rd, Stop 44c

Payne Rd at Glen Rd, Stop 44d

Payne Rd at Payne - Daguilar, Stop 43

Payne Rd at Gymea St, Stop 42

Payne Rd at Whitehead Rd, Stop 41

381 bus Time Schedule

Spring Hill, Wickham Tce Route Timetable:

Monday	05:09-22:10
Tuesday	05:09-22:10
Wednesday	05:09-22:10
Thursday	05:09-22:10
Friday	05:09-22:10
Saturday	05:54-22:02
Sunday	07:49-19:57

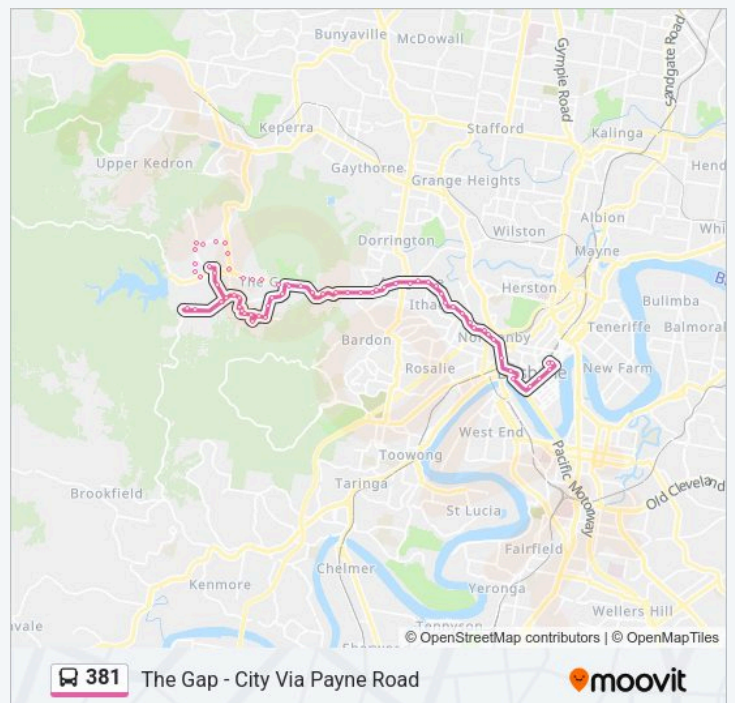
381 bus Info

Direction: Spring Hill, Wickham Tce

Stops: 67

Trip Duration: 46 min

Line Summary:



Whitehead Rd Near Fairearth St, Stop 40

Pindari St Near Palana St, Stop 39

Devonhill St Near Paraka St, Stop 38

Devonhill St at Koorong St, Stop 37

Bombala St at Glenbrae Street, Stop 36

Grenoble St at Woodside St, Stop 35

Grenoble St at Paten Rd, Stop 34

Paten Rd at Paten Park, Stop 33a

Payne Rd at Paten Rd, Stop 33

Payne Rd at Glenmore St, Stop 32

Waterworks Rd at Payne Road, Stop 31

Waterworks Rd at Cooinda Street, Stop 30

Waterworks Rd at Kilmaine Street, Stop 29

Waterworks Rd at Greenlanes Road, Stop 28/27

Waterworks Rd at Firhill Street, Stop 26

Waterworks Rd at Monoplane Street, Stop 25

Glory St at West Ashgrove, Stop 24

Waterworks Rd at Myagh Road, Stop 23/22

Waterworks Rd at Girraween Grove, Stop 21

Waterworks Rd at Hibiscus Avenue, Stop 20

Waterworks Rd at Elimatta Drive, Stop 19

Waterworks Rd at Ashgrove, Stop 17

Waterworks Rd at St Finbarr's - Ashgrove, Stop 16

Waterworks Rd at Woodland Street, Stop 15

Waterworks Rd at Boon Street, Stop 14

Waterworks Rd at Mossvale Street, Stop 13

Waterworks Rd at Whitta Street, Stop 12

Waterworks Rd at Glenrosa Road, Stop 11

Waterworks Rd at Cairns Street, Stop 10

Musgrave Rd at Red Hill Shops, Stop 8

Musgrave Rd at Hammond Street, Stop 7

Musgrave Rd at Upper Clifton Terrace, Stop 5a

Musgrave Rd at Normanby Fiveways, Stop 5
Musgrave Rd at Normanby Hotel, Stop 4
Countess St at Normanby Fiveways
Roma Street Stop 124 at Roma Street Station
Herschel Street Stop 2 Near North Quay
Adelaide Street Stop 17 Near George St
Adelaide Street Stop 23 Near David Jones
Adelaide Street Stop 27 Near Creek St
Wharf Street Stop 156 Near Ann St
Wickham Terrace Stop 158 Near Turbot St, Stand A

Direction: The Gap, Waterworks Rds

67 stops

[VIEW LINE SCHEDULE](#)

Wickham Terrace Stop 158 Near Turbot St, Stand A
Adelaide Street Stop 35 Near Creek St
Adelaide Street Stop 42 Near Albert St
George Street Stop 117 Near Turbot St
Roma Street Stop 121 at Police Hq
Roma St at Upper Roma Street, Stop 3
Petrie Tce Near Menzies St, Stop 3a
Petrie Tce Near Wellington St, Stop 3b
Petrie Tce at Normanby Fiveways, Stop 4
Musgrave Rd at Normanby Fiveways, Stop 4
Musgrave Rd At St Brigid'S - Red Hill, Stop 5
Musgrave Rd at Upper Clifton Terrace, Stop 5a
Musgrave Rd at Hammond Street, Stop 7
Musgrave Rd at Red Hill Shops, Stop 8
Waterworks Rd at Mannion Street, Stop 9
Waterworks Rd at Glenrosa Road, Stop 10/11
Waterworks Rd at Whitta Street, Stop 12

381 bus Time Schedule

The Gap, Waterworks Rds Route Timetable:

Monday	Not Operational
Tuesday	Not Operational
Wednesday	Not Operational
Thursday	22:50
Friday	Not Operational
Saturday	22:50
Sunday	Not Operational

381 bus Info

Direction: The Gap, Waterworks Rds

Stops: 67

Trip Duration: 45 min

Line Summary:

Waterworks Rd at Mossvale Street, Stop 13

Waterworks Rd at Boon Street, Stop 14

Waterworks Rd At St Finbarr'S - Ashgrove, Stop 16

Waterworks Rd at Ashgrove, Stop 17

Waterworks Rd at Kadanga Street, Stop 18

Waterworks Rd at Elimatta Drive, Stop 19

Waterworks Rd at Hibiscus Avenue, Stop 20

Waterworks Rd at Girraween Grove, Stop 21/22

Waterworks Rd at Theale Terrace, Stop 23

Waterworks Rd at West Ashgrove, Stop 24

Waterworks Rd at Monoplane Street, Stop 25

Waterworks Rd at Firhill Street, Stop 26

Waterworks Rd at Acton Street, Stop 27

Waterworks Rd at Glenquarie Place, Stop 29

Waterworks Rd at Coinda Street, Stop 30

Waterworks Rd at Payne Road, Stop 31

Payne Rd at Payne - Glenmore, Stop 32

Payne Rd at Paten Rd, Stop 33

Paten Rd at Paten Park, Stop 33a

Grenoble St at Paten Rd, Stop 34

Grenoble St at Grenoble - Woodside, Stop 35

Glenbrae St Near Bombala St, Stop 36

Koorong St at Devonhill St, Stop 37

Devonhill St Near Paraka St, Stop 38

Pindari St Near Palana St, Stop 39

Whitehead Rd Near Fairearth St, Stop 40

Payne Rd at Payne - Gymea, Stop 42

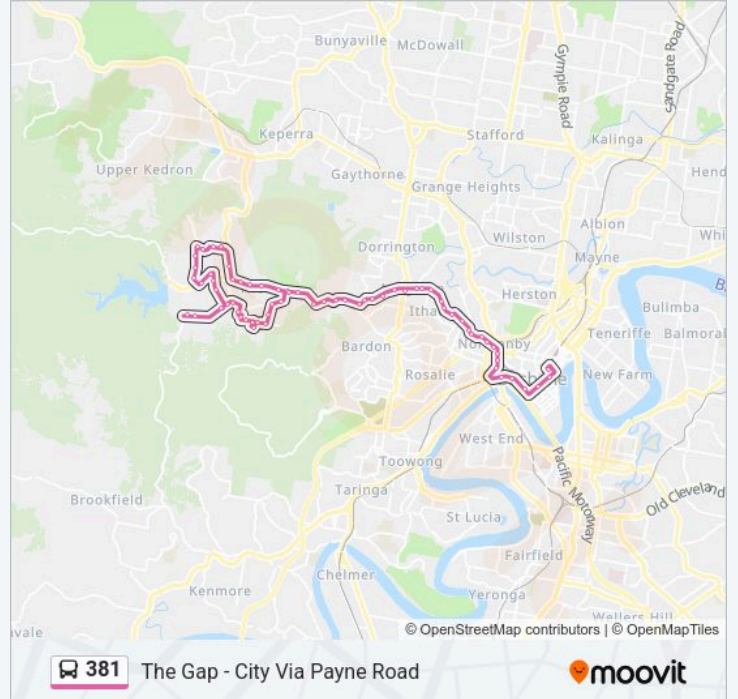
Payne Rd at Payne - Daguilar, Stop 43

Payne Rd at Glen Rd, Stop 44a

Payne Rd at Kays Rd, Stop 44b

Payne Rd at Dillon Rd, Stop 44c

Payne Rd at Glen Rd, Stop 44d



School Rd at Woongarra St, Stop 44

School Rd at Bogunda St, Stop 45

Waterworks Rd at Hilder Road, Stop 46

Waterworks Rd at Petmar St, Stop 45

Petmar St at Petmar Street South, Stop 44

Petmar St at Petmar Street North, Stop 43

Hilder Rd at Wittonga Park, Stop 42

Kaloma Rd at Hilder Rd, Stop 41

Kaloma Rd at Hilder Road School, Stop 40

Kaloma Rd at Woorama Rd, Stop 39

Kaloma Rd at Harward St, Stop 38

Settlement Rd at Chaprowe Street, Stop 37

Waterworks Rd at Settlement Road, Stop 36

Waterworks Rd at Gap Uniting Church, Stop 35

Waterworks Rd at Gap High School, Stop 34

Waterworks Rd at the Gap Village, Stop 33

Waterworks Rd at Jevons Street, Stop 32

Waterworks Rd at Payne Road, Stop 31

381 bus time schedules and route maps are available in an offline PDF at moovitapp.com. Use the Moovit App to see live bus times, train schedule or subway schedule, and step-by-step directions for all public transit in Brisbane.

© 2025 Moovit - All Rights Reserved