



Stop 15, No.232 New Town Rd - Bridgewater, Cove Hill Fair

Get The App

The 530 bus line (Stop 15, No.232 New Town Rd - Bridgewater, Cove Hill Fair) has 3 routes. For regular weekdays, their operation hours are:

(1) Cove Hill Fair: 06:43 - 19:45(2) Gagebrook: 15:45(3) Glenorchy Mall: 06:30 - 18:15

Use the Moovit App to find the closest 530 bus station near you and find out when is the next 530 bus arriving.

Direction: Cove Hill Fair

61 stops

[VIEW LINE SCHEDULE](#)

- Stop 15, No.232 New Town Rd
- Stop 16, No.255 New Town Rd
- Stop 17, No.24 Main Rd
- Stop 18, No.90 Main Rd (Moonah Shops)
- Stop 19, No.164 Main Rd
- Stop 21, No.212 Main Rd (Metro Springfield)
- Stop 22, No.242-246 Main Rd
- Stop 23, No.286 Main Rd
- Stop 24, Opposite No.311 Main Rd
- Stop 25, No.332 Main Rd
- Glenorchy Bus Interchange
- No.46 Elwick Rd (Express Stop)
- Goodwood Rd (Racecourse)
- Goodwood Rd Past Dowsing Pt Junction
- East Derwent Hwy Near Direction Dr
- Otago Bay Rd / Conrad Dr
- No.55 Otago Bay Rd
- Otago Bay Rd Near Derwent Laken Rd
- Otago Bay Rd / Penenjou Rd
- Otago Bay Rd / East Derwent Hwy

530 bus Time Schedule

Cove Hill Fair Route Timetable:

Sunday	Not Operational
Monday	06:43 - 19:45
Tuesday	06:43 - 19:45
Wednesday	06:43 - 19:45
Thursday	06:43 - 19:45
Friday	07:13 - 19:45
Saturday	09:59 - 17:59

530 bus Info

Direction: Cove Hill Fair

Stops: 61

Trip Duration: 45 min

Line Summary:

Opp.No.1356 East Derwent Hwy

East Derwent Hwy Near Fouche Ave

Fouche Ave/Ravensbourne Pl

Fouche Ave/Calm Pl

Fouche Ave Cnr Jetty Rd

No.71 Jetty Rd

No.29 Jetty Rd

E. Derwent Hwy / Old Beach Rd

East Derwent Hwy Near Compton Rd

East Derwent Hwy Opp Riviera Dr

East Derwent Hwy Before Stanfield Dr

No.15 Gage Rd (North Side)

Opp.No.2 Ashburton Rd

No.5 Ashburton Rd

No.9 Lockhart St

No.12 Plymouth Rd

Tottenham Rd Past Bond Pl

Opp.No.46 Tottenham Rd

No.15 Deak St

No.19 Sattler St

Opp. No.54 Sattler St

Sattler St / Veronica Cr (East)

Sattler St / Veronica Cr (West)

Sattler St / Tottenham Rd

Tottenham Rd (Vacant Land)

No.50 Tottenham Rd

Tottenham Rd Opp Bond Pl

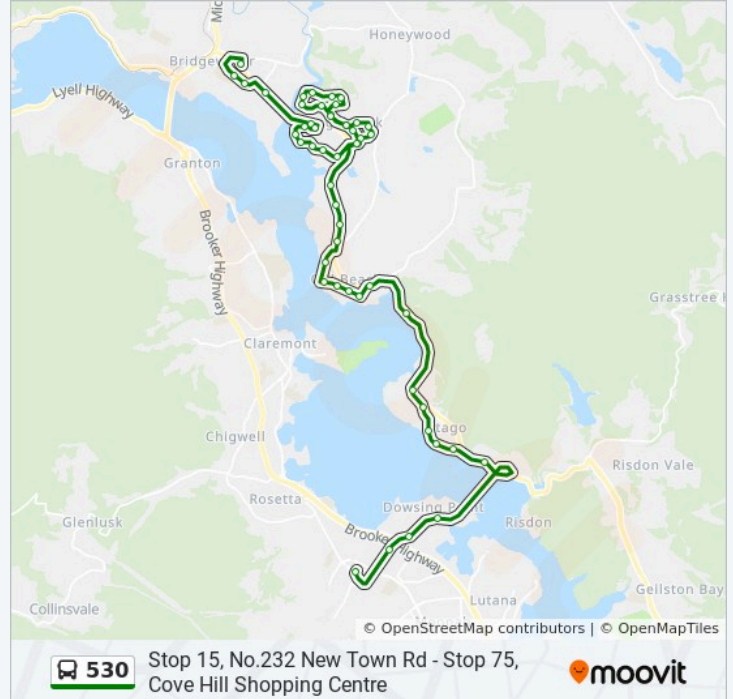
No.21 Tottenham Rd

Gage Road (Southern Side)

No.101 Lamprill Cir

No.67 Lamprill Cir

Opposite No.18 Lamprill Cir



Opposite No.12 Fisher Dr

No.53 Fisher Dr

Opposite No.68 Fisher Dr

Lampril Cir Opposite School

E Derwent Hwy (Herdsmans Cove)

E Derwent Hwy (Jordan River)

Opp. Bridgewater Plaza, Greenpoint Rd

Stop 57, Opp No.14 Green Point Rd

Bridgewater, Cove Hill Fair

Direction: Gagebrook

31 stops

[VIEW LINE SCHEDULE](#)

Bridgewater, Cove Hill Fair

Stop 57, No.8 Green Point Rd

Bridgewater Plaza, Green Point Rd

E Derwent Hwy (Jordan River)

E Derwent Hwy (Herdsmans Cove)

Lamprill Circle / Fisher Drive

No.68 Fisher Dr

No.32 Fisher Dr

No.8 Fisher Dr

No.18 Lamprill Cir

No.42 Lamprill Cir

No.70 Lamprill Cir

No.15 Gage Rd (North Side)

No.21 Tottenham Rd

Tottenham Rd Past Bond Pl

Opp.No.46 Tottenham Rd

No.63 Tottenham Rd

Tottenham Rd / Acacia Cres

Sattler St / Tottenham Rd

Sattler St Before Veronica Cr

530 bus Time Schedule

Gagebrook Route Timetable:

Sunday	Not Operational
Monday	15:45
Tuesday	15:45
Wednesday	15:45
Thursday	15:45
Friday	Not Operational
Saturday	Not Operational

530 bus Info

Direction: Gagebrook

Stops: 31

Trip Duration: 27 min

Line Summary:

Sattler St / Veronica Cr (East)

No.60 Sattler St

No.20 Sattler St

No.20 Deak St

No.50 Tottenham Rd

Tottenham Rd Opp Bond Pl

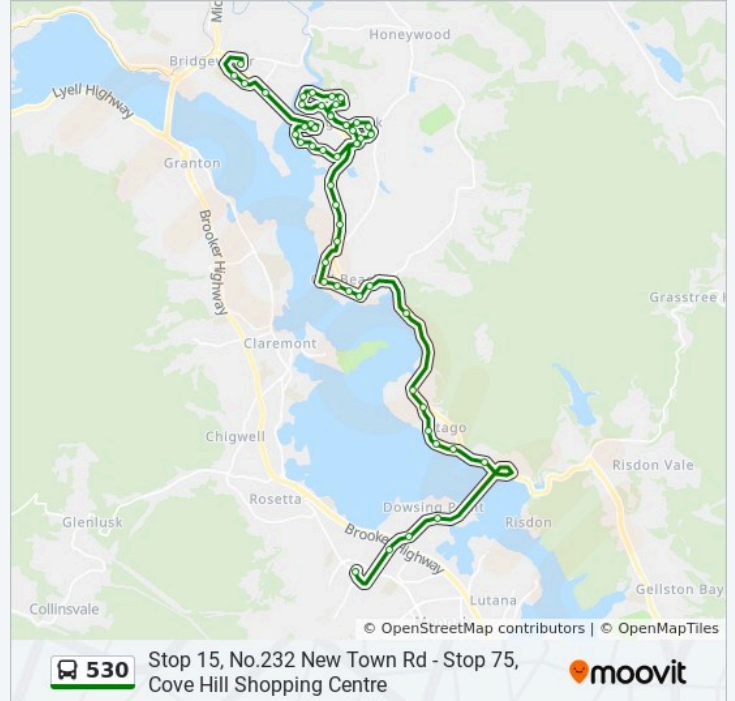
Opposite No.12 Plymouth Rd

No.8 Lockhart St

No.22 Ashburton Rd

No.2b Ashburton Rd

Gage Road (Southern Side)



Direction: Glenorchy Mall

56 stops

[VIEW LINE SCHEDULE](#)

Bridgewater, Cove Hill Fair

Stop 57, No.8 Green Point Rd

Bridgewater Plaza, Green Point Rd

E Derwent Hwy (Jordan River)

E Derwent Hwy (Herdsman's Cove)

Lamprill Circle / Fisher Drive

No.68 Fisher Dr

No.32 Fisher Dr

No.8 Fisher Dr

No.18 Lamprill Cir

No.42 Lamprill Cir

No.70 Lamprill Cir

No.15 Gage Rd (North Side)

No.21 Tottenham Rd

Tottenham Rd Past Bond Pl

Opp.No.46 Tottenham Rd

No.63 Tottenham Rd

Tottenham Rd / Acacia Cres

530 bus Time Schedule

Glenorchy Mall Route Timetable:

Sunday	Not Operational
Monday	06:30 - 18:15
Tuesday	06:30 - 18:15
Wednesday	06:30 - 18:15
Thursday	06:30 - 18:15
Friday	06:30 - 17:05
Saturday	08:24 - 17:24

530 bus Info

Direction: Glenorchy Mall

Stops: 56

Trip Duration: 45 min

Line Summary:

Sattler St / Tottenham Rd

Sattler St Before Veronica Cr

Sattler St / Veronica Cr (East)

No.60 Sattler St

No.20 Sattler St

No.20 Deak St

No.50 Tottenham Rd

Tottenham Rd Opp Bond Pl

Opposite No.12 Plymouth Rd

No.8 Lockhart St

No.22 Ashburton Rd

No.2b Ashburton Rd

Gage Road (Southern Side)

East Derwent Hwy Past Stanfield Dr

East Derwent Hwy Cnr Riviera Dr

E. Derwent Hwy Opp. Compton Rd

East Derwent Hwy / Old Beach Rd

No.28 Jetty Rd

No.76 Jetty Rd

Opposite No.99 Jetty Rd

Fouche Ave Opp Calm Pl

Fouche Ave Opp Eaves Ct

East Derwent Hwy Near Clives Ave

East Derwent Hwy / Cassidys Rd

Opposite No.205 Otago Bay Rd

Otago Bay Rd/Penenjou Dr

Otago Bay Rd / Lagoon Rd

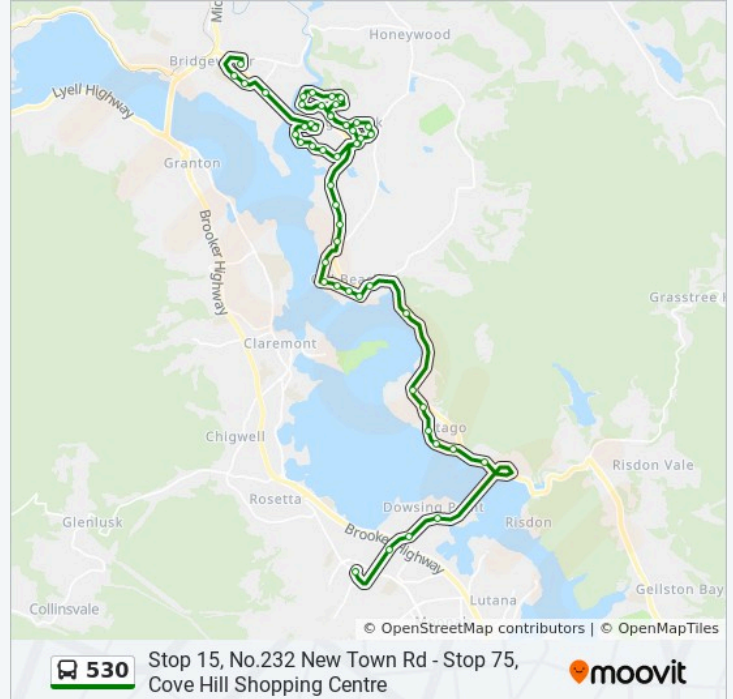
No.56 Otago Bay Rd

Otago Bay Rd / Conrad Dr

East Derwent Hwy Near Direction Dr

Goodwood Rd Near Howard Rd

Stop 29, No.135 Howard Rd



Stop 28, No.109 Howard Rd

Stop 27, Opp. No.94 Howard Rd

Stop 26, No.32 Acton Cres

Goodwood Rd (Racecourse)

Stop 32, Elwick Road (Express Stop)

Glenorchy Bus Interchange

530 bus time schedules and route maps are available in an offline PDF at moovitapp.com. Use the Moovit App to see live bus times, train schedule or subway schedule, and step-by-step directions for all public transit in Hobart.

© 2024 Moovit - All Rights Reserved