

Minmi to University of Newcastle via Fletcher, Maryland & Wallsend

Get The App

The 260 line (Minmi to University of Newcastle via Fletcher, Maryland & Wallsend) has 4 routes. For regular weekdays, their operation hours are:

(1) Fletcher: 06:16 - 20:03 (2) Newcastle University: 06:53 - 17:41 (3) Stocklands Jesmond: 06:00 - 20:31 (4) Top of Hill Minmi, Turn Around: 07:27 - 21:03

Use the Moovit App to find the closest 260 station near you and find out when is the next 260 arriving.

Direction: Fletcher

48 stops

[VIEW LINE SCHEDULE](#)

- Ring Rd opp The Wollotuka Institute
- Ring Rd opp Mathematics Building
- University Dr opp University of Newcastle Western Entrance
- University Dr before Blue Gum Rd
- Blue Gum Rd opp Goodwin St
- Blue Gum Rd opp Heaton Park
- Blue Gum Rd opp Stockland Jesmond
- Newcastle Rd at Chalmers Rd
- Newcastle Rd before Victory Pde
- Newcastle Rd before Douglas St
- Newcastle Rd after Diana St
- Newcastle Rd opp George St
- Cowper St at Murnin St
- Tyrrell St at Council St
- Bunn St opp Wallsend District Library
- Irrawang St before Boundary St
- Hill St at Tyrrell St
- Hill St opp Nelson St
- Hill St before Harriet St
- Hill St at Hannah St

260 Time Schedule

Fletcher Route Timetable:

Sunday	08:57 - 17:04
Monday	06:16 - 20:03
Tuesday	06:16 - 20:03
Wednesday	06:16 - 20:03
Thursday	06:16 - 20:03
Friday	06:16 - 20:03
Saturday	07:52 - 22:04

260 Info

Direction: Fletcher

Stops: 48

Trip Duration: 27 min

Line Summary:

Wentworth St before Charlotte St

Wentworth St after Abel St

Wentworth St opp Richardson St

Maryland Dr after Beauford Ave

Maryland Dr at Tulloch Ave

Maryland Dr opp Gunsynd Cl

McNaughton Ave before Tulloch Ave

John T Bell Dr after McNaughton Ave

John T Bell Dr opp Grange Avenue Reserve

Boundary Rd opp Maryland Public School

Boundary Rd after Rosamond St

Boundary Rd opp Maryland Shopping Centre

Maryland Dr opp Mackillop Cl

Maryland Dr after Yara Cres

Callan Ave at Jirra Way

Callan Ave before Kyamba Cres

Callan Ave after Indra Cl

80 Callan Ave

Callan Ave before Bilbungra Way

Callan Ave at Bilbungra Way

Callan Ave before Maryland Dr

Maryland Dr opp Naranghi Cct

Maryland Dr before Balarang St

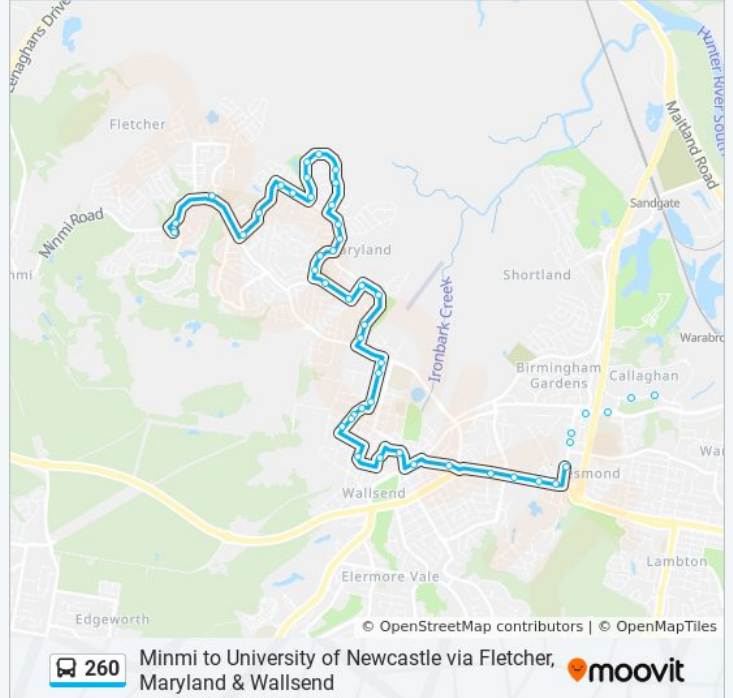
Maryland Dr opp Glendore Public School

Maryland Dr before Minmi Rd

Bishop Tyrrell Anglican College, Awabakal Dr

Minmi Rd before Britannia Bvd

Britannia Bvd at Broome St



Direction: Newcastle University

52 stops

[VIEW LINE SCHEDULE](#)

196 Woodford St

260 Time Schedule

Newcastle University Route Timetable:

Sunday	Not Operational
Monday	06:53 - 17:41

Minmi Hotel, Woodford St

Woodford St opp Bell St

Minmi Progress Hall, Woodford St

Minmi Rd opp Highland Way

Britannia Bvd at Broome St

Britannia Bvd before Minmi Rd

Minmi Rd opp Britannia Bvd

Kurraka Dr before Mitti St

Awabakal Dr opp Bataba Dr

Bishop Tyrrell Anglican College, Awabakal Dr

Maryland Dr after Minmi Rd

Glendore Public School, Maryland Dr

Maryland Dr after Gundaroo Cct

Tumpoaba Reserve, Callan Ave

Callan Ave opp Bilbungra Way

Callan Ave after Bilbungra Way

Callan Ave opp 80

Callan Ave opp Indra Cl

Callan Ave before Andiah Way

Callan Ave opp Jirra Way

Maryland Dr opp Yara Cres

Maryland Dr at Mackillop Cl

Maryland Shopping Centre, Boundary Rd

Maryland Public School, Boundary Rd

Grange Avenue Reserve, John T Bell Dr

John T Bell Dr at Holywell St

McNaughton Ave at Maryland Dr

Maryland Dr after Gunsynd Cl

Maryland Dr opp Tulloch Ave

Maryland Dr opp Beauford Ave

Wentworth St at Richardson St

Wentworth St at Abel St

Wentworth St at Charlotte St

Tuesday	06:53 - 17:41
Wednesday	06:53 - 17:41
Thursday	06:53 - 17:41
Friday	06:53 - 17:41
Saturday	Not Operational

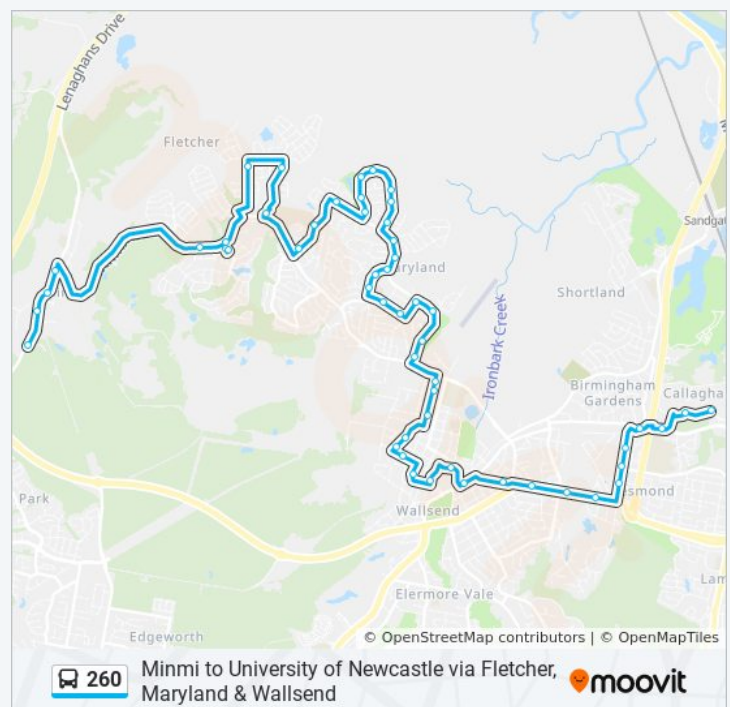
260 Info

Direction: Newcastle University

Stops: 52

Trip Duration: 35 min

Line Summary:



Hill St after Nelson St

Hill St before Neilson St

Neilson St after High St

Irrawang St before Kokera St

Wallsend District Library, Bunn St

Tyrrell St at Council St

Cowper St after Nelson St

Newcastle Rd at George St

Newcastle Rd after Longworth Ave

Newcastle Rd after Douglas St

Newcastle Rd opp Crest Rd

Stockland Jesmond, Blue Gum Rd

Heaton Park, Blue Gum Rd

Blue Gum Rd before Goodwin St

University Dr after Blue Gum Rd

University of Newcastle Western Entrance,
University Dr

Mathematics Building, Ring Rd

The Wollotuka Institute, Ring Rd

Direction: Stocklands Jesmond

43 stops

[VIEW LINE SCHEDULE](#)

196 Woodford St

Minmi Hotel, Woodford St

Woodford St opp Bell St

Minmi Progress Hall, Woodford St

Minmi Rd opp Highland Way

Britannia Bvd at Broome St

Britannia Bvd before Minmi Rd

Minmi Rd opp Britannia Bvd

Maryland Dr after Minmi Rd

Glendore Public School, Maryland Dr

260 Time Schedule

Stocklands Jesmond Route Timetable:

Sunday	08:19 - 17:36
Monday	06:00 - 20:31
Tuesday	06:00 - 20:31
Wednesday	06:00 - 20:31
Thursday	06:00 - 20:31
Friday	06:00 - 20:31
Saturday	07:21 - 21:35

260 Info

Direction: Stocklands Jesmond

Stops: 43

Trip Duration: 26 min

Line Summary:

Maryland Dr after Gundaroo Cct

Tumpoaba Reserve, Callan Ave

Callan Ave opp Bilbungra Way

Callan Ave after Bilbungra Way

Callan Ave opp 80

Callan Ave opp Indra Cl

Callan Ave before Andiah Way

Callan Ave opp Jirra Way

Maryland Dr opp Yara Cres

Maryland Dr at Mackillop Cl

Maryland Shopping Centre, Boundary Rd

Maryland Public School, Boundary Rd

Grange Avenue Reserve, John T Bell Dr

John T Bell Dr at Holywell St

McNaughton Ave at Maryland Dr

Maryland Dr after Gunsynd Cl

Maryland Dr opp Tulloch Ave

Maryland Dr opp Beauford Ave

Wentworth St at Richardson St

Wentworth St at Abel St

Wentworth St at Charlotte St

Hill St after Nelson St

Hill St before Neilson St

Neilson St after High St

Irrawang St before Kokera St

Wallsend District Library, Bunn St

Tyrrell St at Council St

Cowper St after Nelson St

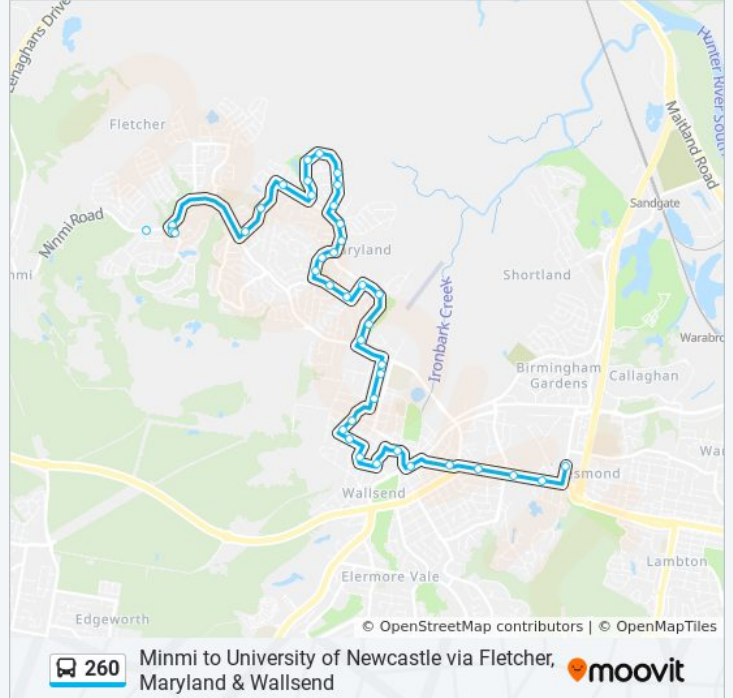
Newcastle Rd at George St

Newcastle Rd after Longworth Ave

Newcastle Rd after Douglas St

Newcastle Rd opp Crest Rd

Stockland Jesmond, Blue Gum Rd



Direction: Top of Hill Minmi, Turn Around

62 stops

[VIEW LINE SCHEDULE](#)

Ring Rd opp The Wollotuka Institute
Ring Rd opp Mathematics Building
University Dr opp University of Newcastle Western Entrance
University Dr before Blue Gum Rd
Blue Gum Rd opp Goodwin St
Blue Gum Rd opp Heaton Park
Blue Gum Rd opp Stockland Jesmond
Newcastle Rd at Chalmers Rd
Newcastle Rd before Victory Pde
Newcastle Rd before Douglas St
Newcastle Rd after Diana St
Newcastle Rd opp George St
Cowper St at Murnin St
Tyrrell St at Council St
Bunn St opp Wallsend District Library
Irrawang St before Boundary St
Hill St at Tyrrell St
Hill St opp Nelson St
Hill St before Harriet St
Hill St at Hannah St
Wentworth St before Charlotte St
Wentworth St after Abel St
Callaghan College Wallsend Campus, Macquarie St
Wentworth St after Abel St
Wentworth St opp Richardson St
Maryland Dr after Beauford Ave
Maryland Dr at Tulloch Ave
Maryland Dr opp Gunsynd Cl

260 Time Schedule

Top of Hill Minmi, Turn Around Route Timetable:

Sunday	12:08 - 18:07
Monday	07:27 - 21:03
Tuesday	07:27 - 21:03
Wednesday	07:27 - 21:03
Thursday	07:27 - 21:03
Friday	07:27 - 21:03
Saturday	11:58 - 20:09

260 Info

Direction: Top of Hill Minmi, Turn Around

Stops: 62

Trip Duration: 33 min

Line Summary:

 [260 Line Map](#)

Maryland Dr after Holywell St

Maryland Dr opp Mackillop Cl

Maryland Dr after Yara Cres

Callan Ave at Jirra Way

Callan Ave before Kyamba Cres

Callan Ave after Indra Cl

80 Callan Ave

Callan Ave before Bilbungra Way

Callan Ave at Bilbungra Way

Callan Ave before Maryland Dr

Maryland Dr opp Yara Cres

Maryland Dr at Mackillop Cl

Maryland Shopping Centre, Boundary Rd

Maryland Public School, Boundary Rd

Grange Avenue Reserve, John T Bell Dr

John T Bell Dr at Holywell St

McNaughton Ave at Maryland Dr

Maryland Dr after Holywell St

Maryland Dr opp Mackillop Cl

Maryland Dr after Yara Cres

Maryland Dr opp Naranghi Cct

Maryland Dr before Balarang St

Maryland Dr opp Glendore Public School

Maryland Dr before Minmi Rd

Awabakal Dr opp Bishop Tyrrell College

Awabakal Dr at Bataba Dr

Kurraka Dr after Tibin Dr

Minmi Rd before Britannia Bvd

Britannia Bvd at Broome St

Britannia Bvd before Minmi Rd

Minmi Rd after Britannia Bvd

Woodford St opp Minmi Progress Hall

Woodford St opp Minmi Hotel

260 time schedules and route maps are available in an offline PDF at moovitapp.com. Use the [Moovit App](#) to see live bus times, train schedule or subway schedule, and step-by-step directions for all public transit in Sydney.

[About Moovit](#) • [MaaS Solutions](#) • [Supported Countries](#) • [Mooviter Community](#)

© 2024 Moovit - All Rights Reserved

Check Live Arrival Times