

116

Stop 33, No.2 Tompsons Lane→City Terminus North

Get The App

The 116 bus line (Stop 33, No.2 Tompsons Lane→City Terminus North) has 3 routes. For regular weekdays, their operation hours are:

(1) Stop 33, No.2 Tompsons Lane→City Terminus North: 07:20 - 18:26(2) Stop 9, No.385-389 Invermay Rd→No.1 Tompsons Lane: 06:39(3) Stop B1, No.74-82 St John St→No.1 Tompsons Lane: 07:18 - 18:28

Use the Moovit App to find the closest 116 bus station near you and find out when is the next 116 bus arriving.

Direction: Stop 33, No.2 Tompsons Lane→City Terminus North

21 stops

[VIEW LINE SCHEDULE](#)

- Stop 33, No.2 Tompsons Lane
- No.26 Treherne St
- Hargrave Cr Outside East Tamar Ps
- No.85 Hargrave Cres
- No.119 Hargrave Cres
- No.4 Lawson St
- No.36 Mayfield St
- Stop 13, No.78 George Town Rd
- Stop 12, No.48 George Town Rd
- Stop 11, No.20 George Town Rd
- Stop 10, No.298-308 Invermay Rd
- Stop 9, No.258 Invermay Rd
- Stop 8, No.190-194 Invermay Rd
- Stop 7, No.126-128 Invermay Rd
- Stop 6, No.88 Invermay Rd
- Stop 5, No.32-38 Invermay Rd
- Stop 4, Invermay Rd Outside Utas Stadium
- Stop 3, Opp. No.27-33 Invermay Rd
- Stop 2, No.29-51 William St
- Stop 1, No.31-35 St John St

116 bus Time Schedule

Stop 33, No.2 Tompsons Lane→City Terminus North
Route Timetable:

Sunday	Not Operational
Monday	07:20 - 18:26
Tuesday	07:20 - 18:26
Wednesday	07:20 - 18:26
Thursday	07:20 - 18:26
Friday	07:20 - 18:26
Saturday	08:50 - 16:50

116 bus Info

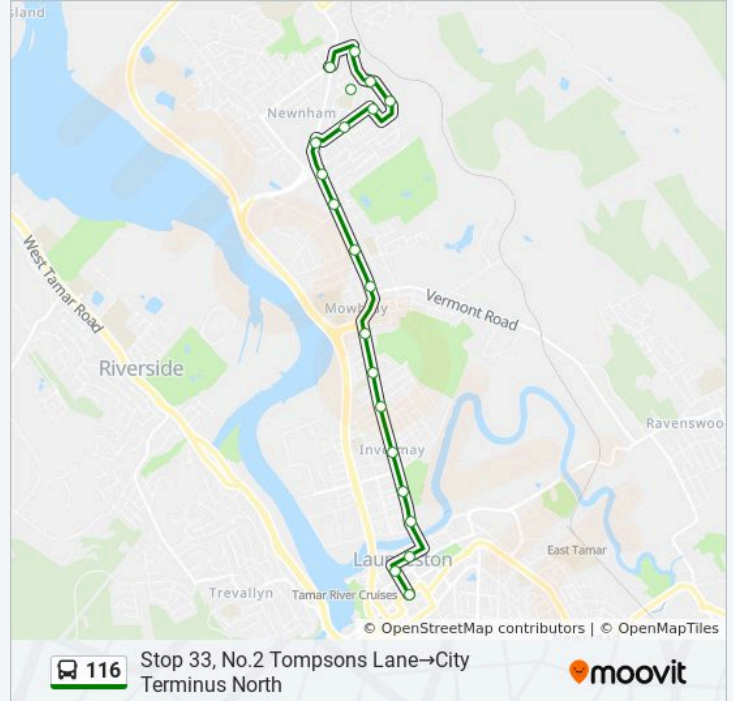
Direction: Stop 33, No.2 Tompsons Lane→City Terminus North

Stops: 21

Trip Duration: 22 min

Line Summary:

City Terminus North



Direction: Stop 9, No.385-389 Invermay Rd→No.1 Tompsons Lane

11 stops

[VIEW LINE SCHEDULE](#)

Stop 9, No.385-389 Invermay Rd

Stop 10, No.429 Invermay Rd

Stop 11, No.5 George Town Rd

Stop 12, Opp. No.46 George Town Rd

Stop 13, Opp. No.72 George Town Rd

No.17 Mayfield St

No.9 Lawson St

No.62 Hargrave Cres

Corner Hargrave Cr & Gregory St

No.15 Treherne St

No.1 Tompsons Lane

116 bus Time Schedule

Stop 9, No.385-389 Invermay Rd→No.1 Tompsons Lane Route Timetable:

Sunday	Not Operational
Monday	06:39
Tuesday	06:39
Wednesday	06:39
Thursday	06:39
Friday	06:39
Saturday	Not Operational

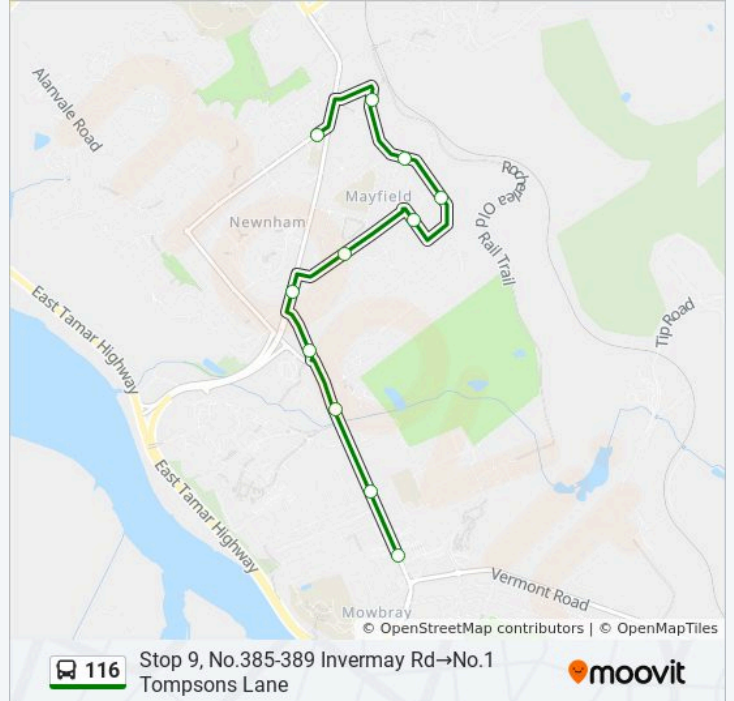
116 bus Info

Direction: Stop 9, No.385-389 Invermay Rd→No.1 Tompsons Lane

Stops: 11

Trip Duration: 12 min

Line Summary:



Direction: Stop B1, No.74-82 St John St→No.1 Tompsons Lane

20 stops

[VIEW LINE SCHEDULE](#)

- Launceston City Interchange, Stop B
- Stop 1, No.12-14 St John St
- Stop 2, Cnr William & Tamar Sts
- Stop 3, No.51 Invermay Rd
- Stop 4, No.89-95 Invermay Rd
- Stop 5, No.157-161 Invermay Rd
- Stop 6, No.195 Invermay Rd
- Stop 7, Outside St Finn Barrs School, Invermay Rd
- Stop 8, No.311-317 Invermay Rd
- Stop 9, No.385-389 Invermay Rd
- Stop 10, No.429 Invermay Rd
- Stop 11, No.5 George Town Rd
- Stop 12, Opp. No.46 George Town Rd
- Stop 13, Opp. No.72 George Town Rd
- No.17 Mayfield St
- No.9 Lawson St
- No.62 Hargrave Cres
- Corner Hargrave Cr & Gregory St

116 bus Time Schedule

Stop B1, No.74-82 St John St→No.1 Tompsons Lane
Route Timetable:

Sunday	Not Operational
Monday	07:18 - 18:28
Tuesday	07:18 - 18:28
Wednesday	07:18 - 18:28
Thursday	07:18 - 18:28
Friday	07:18 - 18:28
Saturday	10:30 - 14:30

116 bus Info

Direction: Stop B1, No.74-82 St John St→No.1 Tompsons Lane

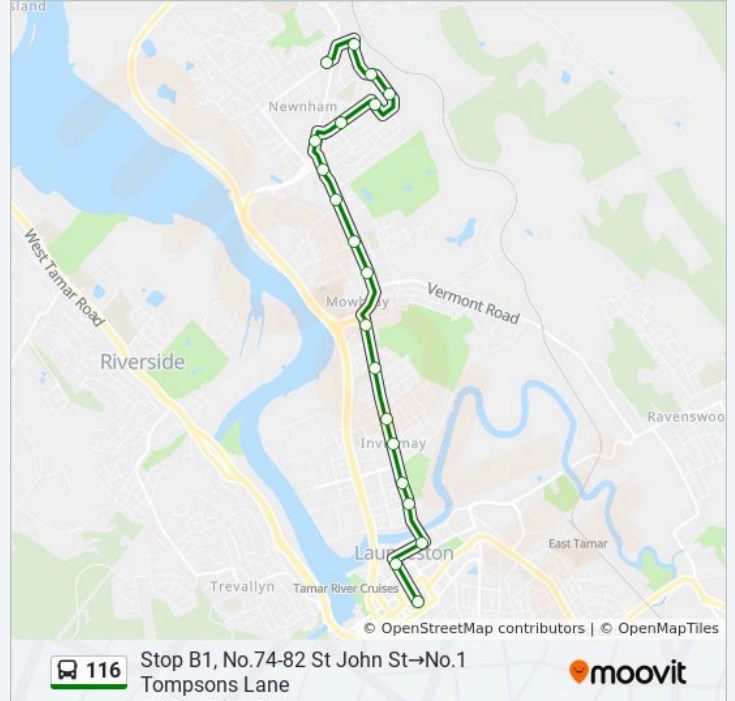
Stops: 20

Trip Duration: 24 min

Line Summary:

No.15 Treherne St

No.1 Tompsons Lane



116 bus time schedules and route maps are available in an offline PDF at moovitapp.com. Use the Moovit App to see live bus times, train schedule or subway schedule, and step-by-step directions for all public transit in Launceston and Burnie.

© 2024 Moovit - All Rights Reserved