

 152

No.3 Balmoral Ave→City Terminus North

Get The App

The 152 bus line (No.3 Balmoral Ave→City Terminus North) has 4 routes. For regular weekdays, their operation hours are:

(1) No.3 Balmoral Ave→City Terminus North: 07:33 - 12:25(2) Stop C1, No.71-77 York St→No.20 Riverside Dr: 09:47 - 17:10(3) Stop C1, No.71-77 York St→No.3 Balmoral Ave: 14:58(4) Stop C1, No.71-77 York St→Riverside High School: 07:38

Use the Moovit App to find the closest 152 bus station near you and find out when is the next 152 bus arriving.

**Direction: No.3 Balmoral Ave→City Terminus North**

45 stops

[VIEW LINE SCHEDULE](#)

- No.3 Balmoral Ave
- No.9 Penrith St
- No.49 Penrith St
- No.87 Penrith St
- No.79 Penrith St
- No.60 Riverside Dr
- No.20 Riverside Dr
- No.5a Pomona Rd
- No.23 Pomona Rd
- No.37 Pomona Rd
- No.62 Pitt Ave
- No.40 Pitt Ave
- No.32 Pitt Ave
- No.20 Pitt Ave
- No.2 Pitt Ave
- Opp. No.4 Reatta Rd
- Coulter St Between Reatta Rd & New World Ave
- No.25 New World Ave
- No.71 New World Ave

**152 bus Time Schedule**

No.3 Balmoral Ave→City Terminus North Route  
Timetable:

Sunday	Not Operational
Monday	07:33 - 12:25
Tuesday	07:33 - 12:25
Wednesday	07:33 - 12:25
Thursday	07:33 - 12:25
Friday	07:33 - 12:25
Saturday	Not Operational

**152 bus Info**

**Direction:** No.3 Balmoral Ave→City Terminus North

**Stops:** 45

**Trip Duration:** 25 min

**Line Summary:**

No.109 New World Ave

No.121 New World Ave

No.141 New World Ave

No.36 Reatta Rd

No.4 Reatta Rd

No.22 Bald Hill Rd

No.35-37 Gorge Rd

No.71 Gorge Rd

No.16 Fulford St

No.36 Fairthorne Rd

Opp. No.21 Fairthorne Rd

No.12 Dandenong Rd

Opp. No.3 Delungra Rd (School Bus Stop)

No.13 Anderson Rd

No.31 Anderson Rd

No.35 Fairthorne Rd

Opp. No.16 Fulford St

Gorge Rd Opp. Trevallyn Primary

Opp. No.35-37 Gorge Rd

No.26 Gorge Rd

Opp. No.37 Trevallyn Rd

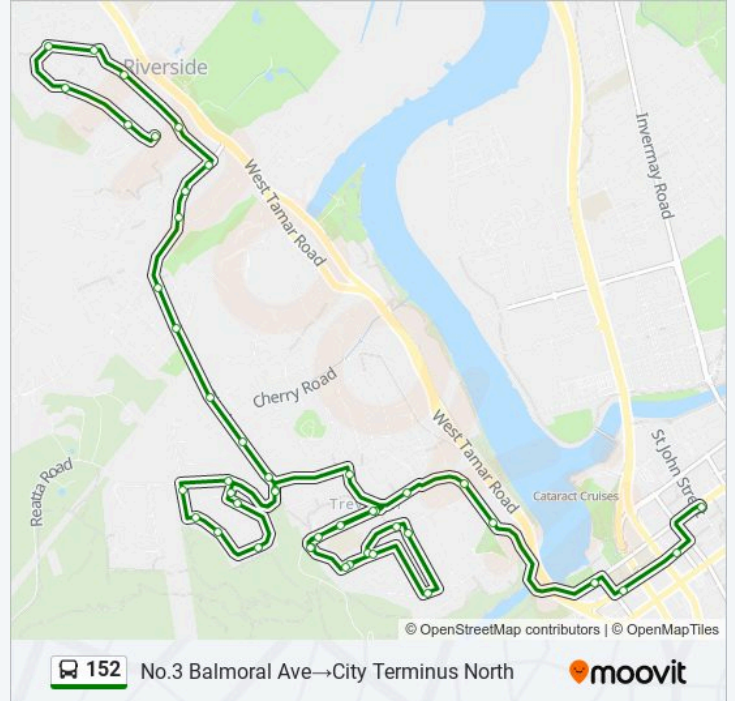
No.18a Trevallyn Rd

Paterson St Outside Kings Park

No.258 Brisbane St (Outside Lton College)

Launceston City Interchange, Stop D

City Terminus North



**Direction: Stop C1, No.71-77 York St→No.20 Riverside Dr**

46 stops

[VIEW LINE SCHEDULE](#)

Launceston City Interchange, Stop B

No.175 York St

### 152 bus Time Schedule

Stop C1, No.71-77 York St→No.20 Riverside Dr  
Route Timetable:

Sunday	Not Operational
Monday	09:47 - 17:10
Tuesday	09:47 - 17:10

Stop 4, Margaret St Opp Launceston College

No.2 Bridge Rd (Opp. Stillwater)

No.19 Trevallyn Rd

Stop 9, No.15-17 Gorge Rd

No.35-37 Gorge Rd

No.71 Gorge Rd

No.16 Fulford St

No.36 Fairthorne Rd

Opp. No.21 Fairthorne Rd

No.12 Dandenong Rd

Opp. No.3 Delungra Rd (School Bus Stop)

No.13 Anderson Rd

No.31 Anderson Rd

No.35 Fairthorne Rd

Opp. No.16 Fulford St

Gorge Rd Opp. Trevallyn Primary

Opp. No.35-37 Gorge Rd

Opp. No.4 Bald Hill Rd

Opp. No.2 Veulalee Ave

Opp. No.4 Reatta Rd

Coulter St Between Reatta Rd & New World Ave

No.25 New World Ave

No.71 New World Ave

No.109 New World Ave

No.121 New World Ave

No.141 New World Ave

No.36 Reatta Rd

No.4 Reatta Rd

No.5 Pitt Ave

No.33 Pitt Ave

Opp. No.32 Pitt Ave

Pitt Ave Before Rankine St

Wednesday

09:47 - 17:10

Thursday

09:47 - 17:10

Friday

09:47 - 17:10

Saturday

Not Operational

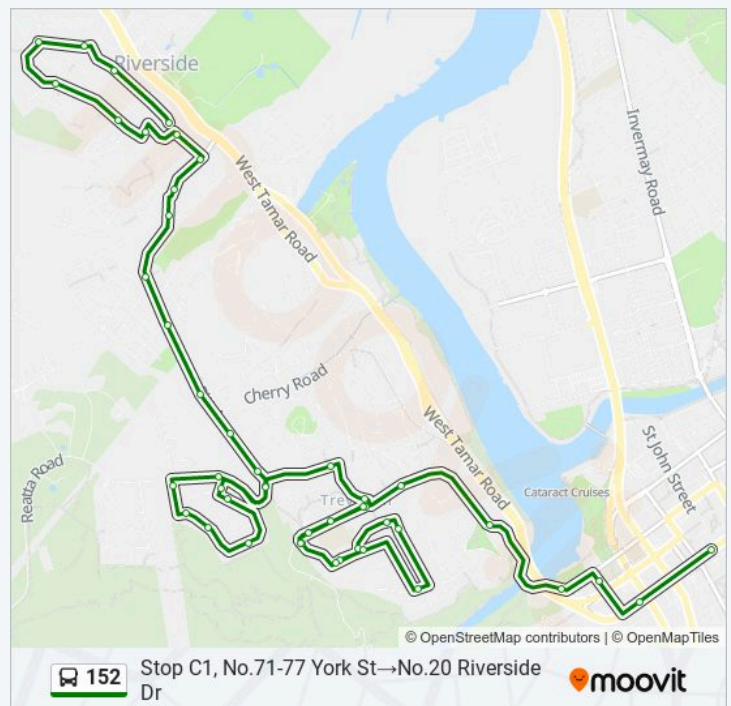
### 152 bus Info

**Direction:** Stop C1, No.71-77 York St→No.20 Riverside Dr

**Stops:** 46

**Trip Duration:** 26 min

**Line Summary:**



Opp. No.64 Pitt Ave

No.46 Pomona Rd

No.30 Pomona Rd

No.6 Pomona Rd

No.11 Riverside Dr

No.3 Balmoral Ave

No.9 Penrith St

No.49 Penrith St

No.87 Penrith St

No.79 Penrith St

No.60 Riverside Dr

No.20 Riverside Dr

**Direction: Stop C1, No.71-77 York St→No.3 Balmoral Ave**

40 stops

[VIEW LINE SCHEDULE](#)

Launceston City Interchange, Stop B

No.175 York St

Stop 4, Margaret St Opp Launceston College

No.2 Bridge Rd (Opp. Stillwater)

No.19 Trevallyn Rd

Stop 9, No.15-17 Gorge Rd

No.35-37 Gorge Rd

No.71 Gorge Rd

No.16 Fulford St

No.36 Fairthorne Rd

Opp. No.21 Fairthorne Rd

No.12 Dandenong Rd

Opp. No.3 Delungra Rd (School Bus Stop)

No.13 Anderson Rd

No.31 Anderson Rd

No.35 Fairthorne Rd

**152 bus Time Schedule**

Stop C1, No.71-77 York St→No.3 Balmoral Ave Route  
Timetable:

Sunday	Not Operational
Monday	14:58
Tuesday	14:58
Wednesday	14:58
Thursday	14:58
Friday	14:58
Saturday	Not Operational

**152 bus Info**

**Direction:** Stop C1, No.71-77 York St→No.3 Balmoral Ave

**Stops:** 40

**Trip Duration:** 22 min

**Line Summary:**

Opp. No.16 Fulford St

Gorge Rd Opp. Trevallyn Primary

Opp. No.35-37 Gorge Rd

Opp. No.4 Bald Hill Rd

Opp. No.2 Veulalee Ave

Opp. No.4 Reatta Rd

Coulter St Between Reatta Rd & New World Ave

No.25 New World Ave

No.71 New World Ave

No.109 New World Ave

No.121 New World Ave

No.141 New World Ave

No.36 Reatta Rd

No.4 Reatta Rd

No.5 Pitt Ave

No.33 Pitt Ave

Opp. No.32 Pitt Ave

Pitt Ave Before Rankine St

Opp. No.64 Pitt Ave

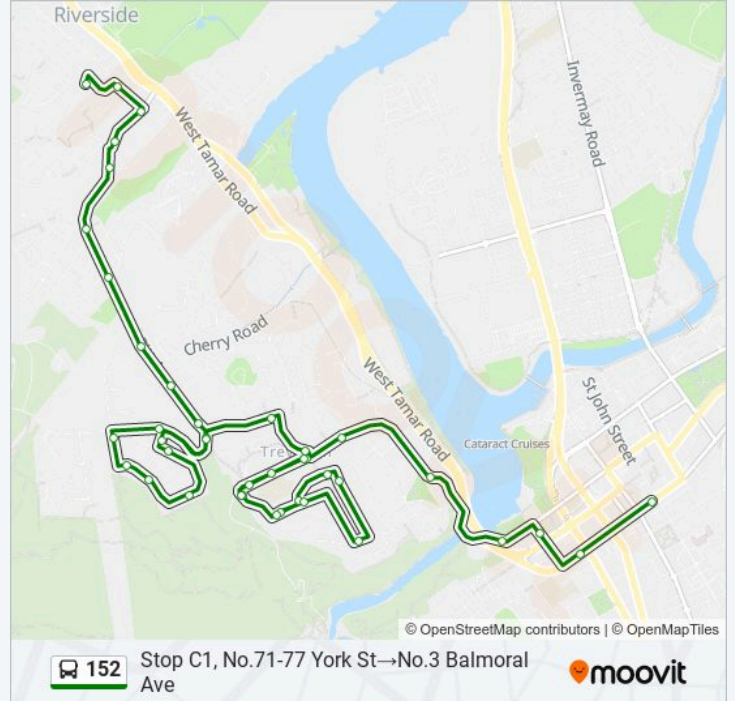
No.46 Pomona Rd

No.30 Pomona Rd

No.6 Pomona Rd

No.11 Riverside Dr

No.3 Balmoral Ave



**Direction: Stop C1, No.71-77 York St→Riverside High School**

49 stops

[VIEW LINE SCHEDULE](#)

Launceston City Interchange, Stop B

No.175 York St

Stop 4, Margaret St Opp Launceston College

No.2 Bridge Rd (Opp. Stillwater)

**152 bus Time Schedule**

Stop C1, No.71-77 York St→Riverside High School  
Route Timetable:

Sunday	Not Operational
Monday	07:38
Tuesday	07:38
Wednesday	07:38
Thursday	07:38
Friday	07:38

No.19 Trevallyn Rd

Stop 9, No.15-17 Gorge Rd

No.35-37 Gorge Rd

No.71 Gorge Rd

No.16 Fulford St

No.36 Fairthorne Rd

Opp. No.21 Fairthorne Rd

No.12 Dandenong Rd

Opp. No.3 Delungra Rd (School Bus Stop)

No.13 Anderson Rd

No.31 Anderson Rd

No.35 Fairthorne Rd

Opp. No.16 Fulford St

Gorge Rd Opp. Trevallyn Primary

Opp. No.35-37 Gorge Rd

Opp. No.4 Bald Hill Rd

Opp. No.2 Veulalee Ave

Opp. No.4 Reatta Rd

Coulter St Between Reatta Rd & New World Ave

No.25 New World Ave

No.71 New World Ave

No.109 New World Ave

No.121 New World Ave

No.141 New World Ave

No.36 Reatta Rd

No.4 Reatta Rd

No.5 Pitt Ave

No.33 Pitt Ave

Opp. No.32 Pitt Ave

Pitt Ave Before Rankine St

Opp. No.64 Pitt Ave

No.46 Pomona Rd

Saturday

Not Operational

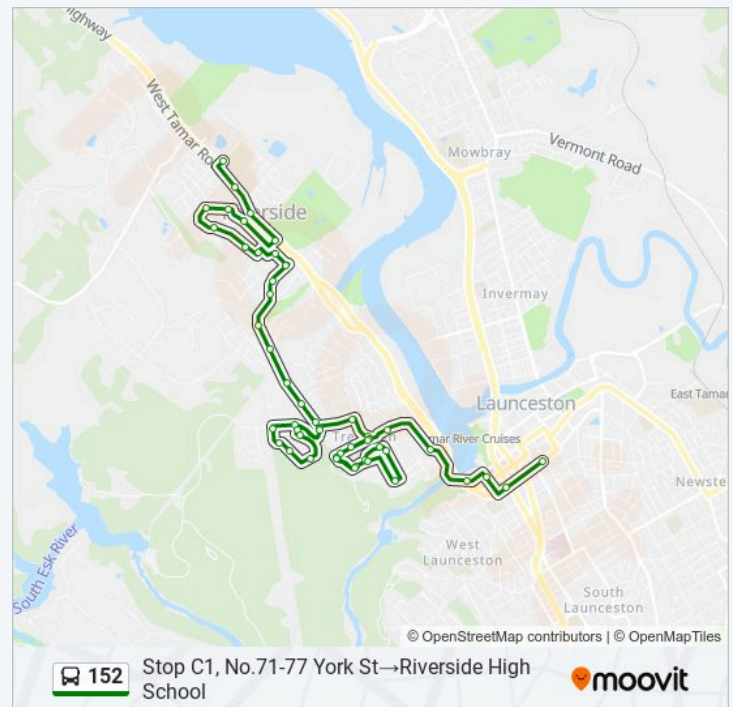
### 152 bus Info

**Direction:** Stop C1, No.71-77 York St→Riverside High School

**Stops:** 49

**Trip Duration:** 32 min

**Line Summary:**



No.30 Pomona Rd

No.6 Pomona Rd

No.11 Riverside Dr

No.3 Balmoral Ave

No.9 Penrith St

No.49 Penrith St

No.87 Penrith St

No.79 Penrith St

No.60 Riverside Dr

Riverside Way (School Bus Stop)

No.299 West Tamar Rd

No.335 West Tamar Rd

Riverside High School

152 bus time schedules and route maps are available in an offline PDF at [moovitapp.com](https://moovitapp.com). Use the Moovit App to see live bus times, train schedule or subway schedule, and step-by-step directions for all public transit in Launceston and Burnie.

© 2024 Moovit - All Rights Reserved