

 **179 Line**

Elizabeth Quay Bus Stn

[Get The App](#)

The 179 bus line (Elizabeth Quay Bus Stn) has 3 routes. For regular weekdays, their operation hours are:

(1) Elizabeth Quay Bus Stn: 06:48-15:48(2) Willetton: 17:55(3) Bull Creek Stn: 10:08-17:16

Use the Moovit App to find the closest 179 bus station near you and find out when is the next 179 bus arriving.

Direction: Elizabeth Quay Bus Stn

57 stops

[VIEW LINE SCHEDULE](#)

Bull Creek Stn

Leach Hwy After Pulo Rd

Leach Hwy After Webb St

Leach Hwy After Karel Av

High Rd After Valmae Rd

High Rd After Centaur St

High Rd Before Wavel Av

High Rd After Modillion Av

High Rd After Vahland Av

High Rd After Leach Av

High Rd Before Riley Rd

Riley Rd Before Nabawa St

Riley Rd Before Rivermoor Loop

Tribute St Before Veronica St

Marjorie Av After Tribute St

Barbican St After Beech Cl

Fern Rd After Riverton Dr

Fern Rd After Bridge St

Fern Rd Before Watts Rd

Fern Rd After Michelle St

Bungaree Rd After Margaret St

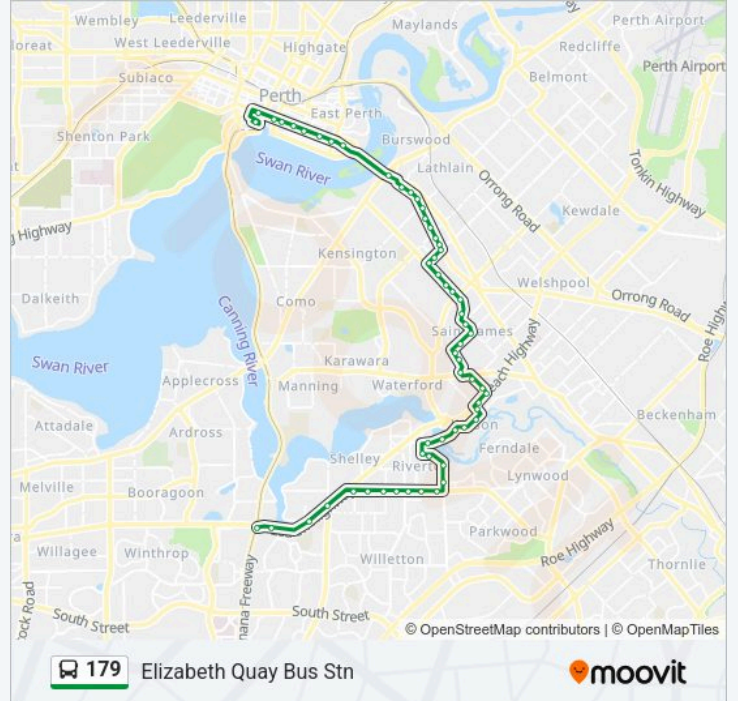
179 bus Time Schedule

Elizabeth Quay Bus Stn Route Timetable:

Monday	06:48-15:48
Tuesday	06:48-15:48
Wednesday	06:48-15:48
Thursday	06:48-15:48
Friday	06:48-15:48
Saturday	Not Operational
Sunday	Not Operational

179 bus Info**Direction:** Elizabeth Quay Bus Stn**Stops:** 57**Trip Duration:** 61 min**Line Summary:**

Leach Hwy After Bungaree Rd
Leach Hwy Before Braibrise Rd
Braibrise Rd After Waldon St
Braibrise Rd Before Manning Rd
Dumond St After Manning Rd
Dumond St After Donnelly St
Dumond St Before Walpole St
Walpole St Before Taree St
Walpole St After Upton St
Chapman Rd Before Boundary Rd
Berwick St Before Bush St
Berwick St Before Hill View Tce
Berwick St Before Whittlesford St
Berwick St After Langler St
Berwick St After Willis St
Basinghall St After Berwick St
Basinghall St After Hedland St
Basinghall St Before Albany Hwy
Albany Hwy After Mint St
Albany Hwy After Sussex St
Albany Hwy After Tuam St
Albany Hwy After Rathay St
Albany Hwy Before Mcmillan St
Albany Hwy After Leonard St
Albany Hwy After McMaster St
Albany Hwy Before Geddes St
Causeway Bus Stn
Adelaide Tce Westend Causeway
Adelaide Tce After Plain St
Adelaide Tce After Bennett St
Adelaide Tce After Hill St
St Georges Tce After Victoria Av Westbound



St Georges Tce Before Barrack St Westbound

St Georges Tce After Barrack St Westbound

St Georges Tce After William St Westbound

Elizabeth Quay Bus Stn

Direction: Willetton

47 stops

[VIEW LINE SCHEDULE](#)

Elizabeth Quay Bus Stn

St Georges Tce Before William St Eastbound

St Georges Tce After William St Eastbound

St Georges Tce Before Pier St Eastbound

St Georges Tce Before Victoria Av Eastbound

Adelaide Tce Before Hill St

Adelaide Tce Before Bennett St

Adelaide Tce Before Plain St

Adelaide Tce, Westend Causeway Eastbound

Causeway Bus Stn

Albany Hwy After Teddington Rd

Albany Hwy After McMaster St

Albany Hwy Before Duncan St

Albany Hwy After Temple St

Albany Hwy After Gresham St

Albany Hwy After Kent St

Albany Hwy - the Park Centre Shopping Ctr

Basinghall St After Albany Hwy

Basinghall St After Moorgate St

Basinghall St After Hedland St

Berwick St After Westminister St

Berwick St After Balmoral St

Berwick St After Langler St

Berwick St After Hill View Tce

Berwick St After Leichardt St

179 bus Time Schedule

Willetton Route Timetable:

Monday	17:55
Tuesday	17:55
Wednesday	17:55
Thursday	17:55
Friday	17:55
Saturday	Not Operational
Sunday	Not Operational

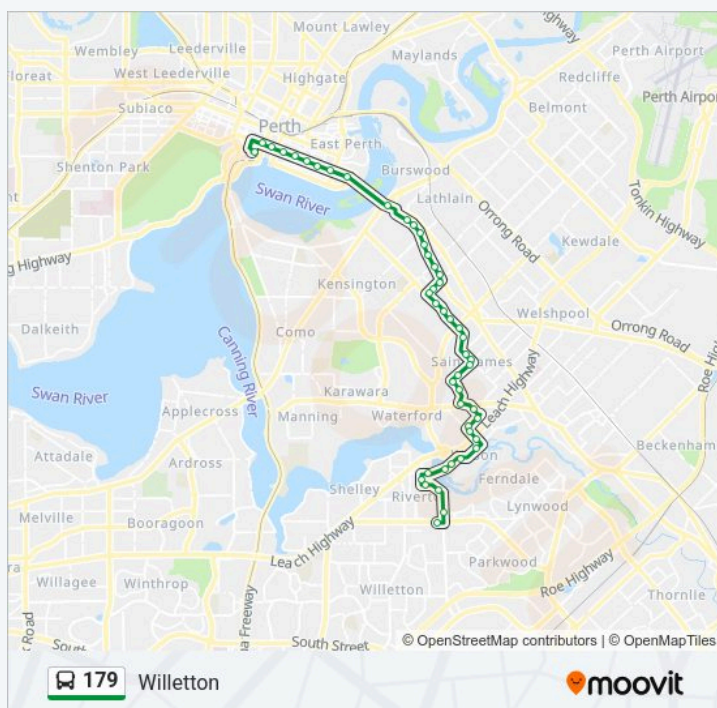
179 bus Info

Direction: Willetton

Stops: 47

Trip Duration: 53 min

Line Summary:



Chapman Rd Before Victoria St

Chapman Rd Before Walpole St

Walpole St After Chapman Rd

Walpole St After Taree St

Dumond St After Walpole St

Dumond St After Stratford Pl

Dumond St After Deverell Wy

Braibrise Rd Before Dalton Pl

Armstrong Rd After Braibrise Rd

Armstrong Rd Before Bungaree Rd

Bungaree Rd After Armstrong Rd

Bungaree Rd Before Margaret St

Fern Rd Before Michelle St

Fern Rd After Watts Rd

Fern Rd Before Surrey Rd

Fern Rd Before Bridge St

Barbican St After Riverton Dr

Marjorie Av After Harrolyn Av

Tribute St Before Opal Pl

Riverton Dr After Midway St

Riley Rd After Nabawa St

High Rd Before Rosehill Cr

Direction: Bull Creek Stn

57 stops

[VIEW LINE SCHEDULE](#)

Elizabeth Quay Bus Stn

St Georges Tce Before William St Eastbound

St Georges Tce After William St Eastbound

St Georges Tce Before Pier St Eastbound

St Georges Tce Before Victoria Av Eastbound

Adelaide Tce Before Hill St

Adelaide Tce Before Bennett St

179 bus Time Schedule

Bull Creek Stn Route Timetable:

Monday	10:08-17:16
Tuesday	10:08-17:16
Wednesday	10:08-17:16
Thursday	10:08-17:16
Friday	10:08-17:16
Saturday	Not Operational
Sunday	Not Operational

Adelaide Tce Before Plain St

Adelaide Tce, Westend Causeway Eastbound

Causeway Bus Stn

Albany Hwy After Teddington Rd

Albany Hwy After McMaster St

Albany Hwy Before Duncan St

Albany Hwy After Temple St

Albany Hwy After Gresham St

Albany Hwy After Kent St

Albany Hwy - the Park Centre Shopping Ctr

Basinghall St After Albany Hwy

Basinghall St After Moorgate St

Basinghall St After Hedland St

Berwick St After Westminster St

Berwick St After Balmoral St

Berwick St After Langler St

Berwick St After Hill View Tce

Berwick St After Leichardt St

Chapman Rd Before Victoria St

Chapman Rd Before Walpole St

Walpole St After Chapman Rd

Walpole St After Taree St

Dumond St After Walpole St

Dumond St After Stratford Pl

Dumond St After Deverell Wy

Braibrise Rd Before Dalton Pl

Armstrong Rd After Braibrise Rd

Armstrong Rd Before Bungaree Rd

Bungaree Rd After Armstrong Rd

Bungaree Rd Before Margaret St

Fern Rd Before Michelle St

Fern Rd After Watts Rd

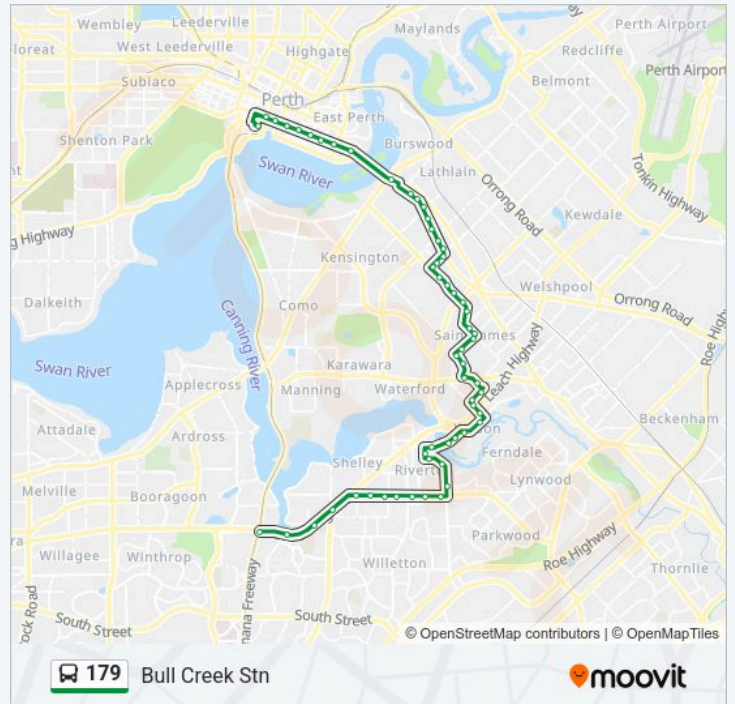
179 bus Info

Direction: Bull Creek Stn

Stops: 57

Trip Duration: 62 min

Line Summary:



Fern Rd Before Surrey Rd

Fern Rd Before Bridge St

Barbican St After Riverton Dr

Marjorie Av After Harrolyn Av

Tribute St Before Opal Pl

Riverton Dr After Midway St

Riley Rd After Nabawa St

High Rd Before Rosehill Cr

High Rd After Granville Wy

High Rd Before Vahland Av

High Rd After Colkirk Wy

High Rd After Herald Av

High Rd Before Centaur St

High Rd After Augusta St

Leach Hwy Before Karel Av

Leach Hwy Before Webb St

Leach Hwy Before Bull Creek Dr

Bull Creek Stn

179 bus time schedules and route maps are available in an offline PDF at moovitapp.com. Use the Moovit App to see live bus times, train schedule or subway schedule, and step-by-step directions for all public transit in Perth.

© 2025 Moovit - All Rights Reserved