

 **196 Line****Blackwood Interchange to City**[Get The App](#)

The 196 bus line (Blackwood Interchange to City) has 3 routes. For regular weekdays, their operation hours are: (1) Blackwood: 06:50-21:50(2) Blackwood High School: 07:19(3) City: 08:05-18:00
Use the Moovit App to find the closest 196 bus station near you and find out when is the next 196 bus arriving.

Direction: Blackwood

87 stops

[VIEW LINE SCHEDULE](#)

Stop 2 King William Rd - South East side

Stop 1 King William Rd - East side

Stop A3 King William Rd - East side

Stop C3 King William St - East side

Stop F1 King William St - North East side

Stop G1 Wakefield St - North side

Stop G1 Pulteney St - East side

Stop I1 Pulteney St - East side

Stop K1 Pulteney St - East side

Stop L1 Unley Rd - East side

Stop 1 Unley Rd - East side

Stop 2 Unley Rd - East side

Stop 3 Unley Rd - East side

Stop 4 Unley Rd - East side

Stop 5 Unley Rd - East side

Stop 6 Unley Rd - East side

Stop 7 Unley Rd - East side

Stop 8 Unley Rd - East side

Stop 9 Unley Rd - East side

Stop 10 Belair Rd - East side

Stop 11 Belair Rd - East side

196 bus Time Schedule

Blackwood Route Timetable:

Monday	06:50-21:50
Tuesday	06:50-21:50
Wednesday	06:50-21:50
Thursday	06:50-21:50
Friday	06:50-21:50
Saturday	08:54-16:54
Sunday	08:54-16:54

196 bus Info**Direction:** Blackwood**Stops:** 87**Trip Duration:** 51 min**Line Summary:**

Stop 12 Belair Rd - East side

Stop 13 Belair Rd - East side

Stop 14 Belair Rd - East side

Stop 15 Belair Rd - East side

Stop 16 Belair Rd - East side

Stop 17 Belair Rd - East side

Stop 18 Belair Rd - East side

Stop 19 Belair Rd - East side

Stop 20 Belair Rd - East side

Stop 20A Belair Rd - South East side

Stop 18A Springbank Rd - South side

Stop 18B Springbank Rd - South side

Stop 20B Belair Rd - South East side

Stop 18C Springbank Rd - South side

Stop 21 Belair Rd - North side

Stop 21A Kalyra Rd - North side

Stop 22 Gloucester Ave - North side

Stop 22A Gloucester Ave - North West side

Stop 22B Gloucester Ave - North West side

Stop 23 Main Rd - North East side

Stop 24 Main Rd - East side

Stop 18D Springbank Rd - South side

Stop 18 Goodwood Rd - East side

Stop 25 Main Rd - North East side

Stop 26 Main Rd - East side

Stop 27 Laffers Rd - North side

Stop 27A Laffers Rd - North side

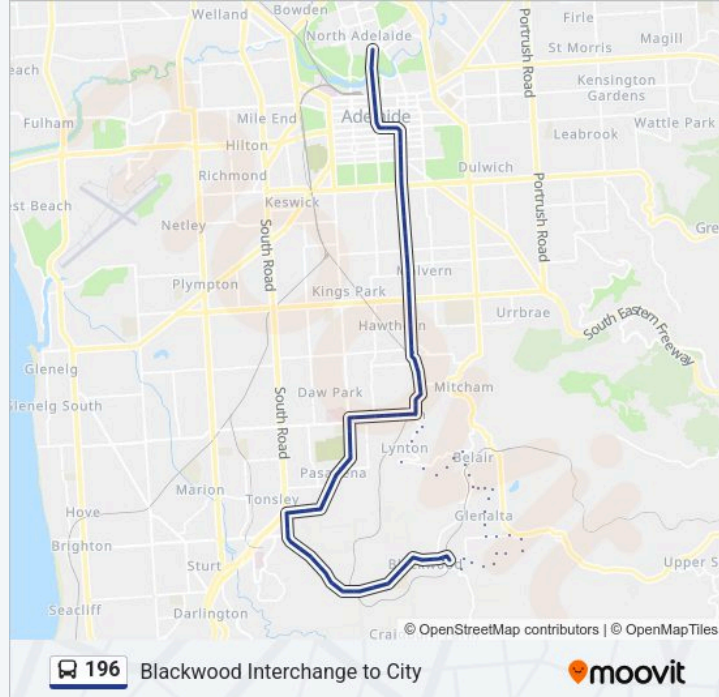
Stop 36 Hawthorndene Dr - North side

Stop 35 Hawthorndene Dr - North side

Stop 21 Fiveash Dr - East side

Stop 22 Fiveash Dr - East side

Stop 26 Shepherds Hill Rd - East side



Stop 28 Shepherds Hill Rd - North East side

Stop 30B Shepherds Hill Rd - West side

Stop 30 Hollywood Way - South East side

Stop 19 Goodwood Rd - East side

Stop 20 Fiveash Dr - East side

Stop 32 Sun Valley Dr - East side

Stop 33 Rosella Ave - East side

Stop 23 Fiveash Dr - East side

Stop 24 Ayliffes Rd - South side

Stop 24A Ayliffes Rd - South side

Stop 27 Shepherds Hill Rd - North side

Stop 30A Shepherds Hill Rd - North West side

Stop 38 Rankeys Hill Rd - North East side

Stop 39 Suffolk Rd - South side

Stop 40 Suffolk Rd - South side

Stop 44 Watahuna Ave - South East side

Stop 33A Main Rd - South side

Stop 27A Shepherds Hill Rd - North side

Stop 28A Shepherds Hill Rd - North East side

Stop 29 Shepherds Hill Rd - North side

Stop 29A Shepherds Hill Rd - North side

Stop 29B Shepherds Hill Rd - North West side

Stop 30 Shepherds Hill Rd - North West side

Stop 30C Shepherds Hill Rd - North side

Stop 31 Shepherds Hill Rd - North side

Stop 29 Hollywood Way - East side

Stop 34 Hawthorndene Dr - North side

Stop 37 Rankeys Hill Rd - East side

Stop 41 Gorse Ave - South West side

Stop 42 Gorse Ave - South side

Stop 43 Sycamore Cres - South West side

Stop 45 Hewett Ave - East side

Stop 31A Station Rd - North side

Zone B Blackwood Interchange

Direction: Blackwood High School

60 stops

[VIEW LINE SCHEDULE](#)

Stop 2 King William Rd - South East side

Stop 1 King William Rd - East side

Stop A3 King William Rd - East side

Stop C3 King William St - East side

Stop F1 King William St - North East side

Stop G1 Wakefield St - North side

Stop G1 Pulteney St - East side

Stop I1 Pulteney St - East side

Stop K1 Pulteney St - East side

Stop L1 Unley Rd - East side

Stop 1 Unley Rd - East side

Stop 2 Unley Rd - East side

Stop 3 Unley Rd - East side

Stop 4 Unley Rd - East side

Stop 5 Unley Rd - East side

Stop 6 Unley Rd - East side

Stop 7 Unley Rd - East side

Stop 8 Unley Rd - East side

Stop 9 Unley Rd - East side

Stop 10 Belair Rd - East side

Stop 11 Belair Rd - East side

Stop 12 Belair Rd - East side

Stop 13 Belair Rd - East side

Stop 14 Belair Rd - East side

Stop 15 Belair Rd - East side

Stop 16 Belair Rd - East side

Stop 17 Belair Rd - East side

196 bus Time Schedule

Blackwood High School Route Timetable:

Monday	07:19
Tuesday	07:19
Wednesday	07:19
Thursday	07:19
Friday	07:19
Saturday	Not Operational
Sunday	Not Operational

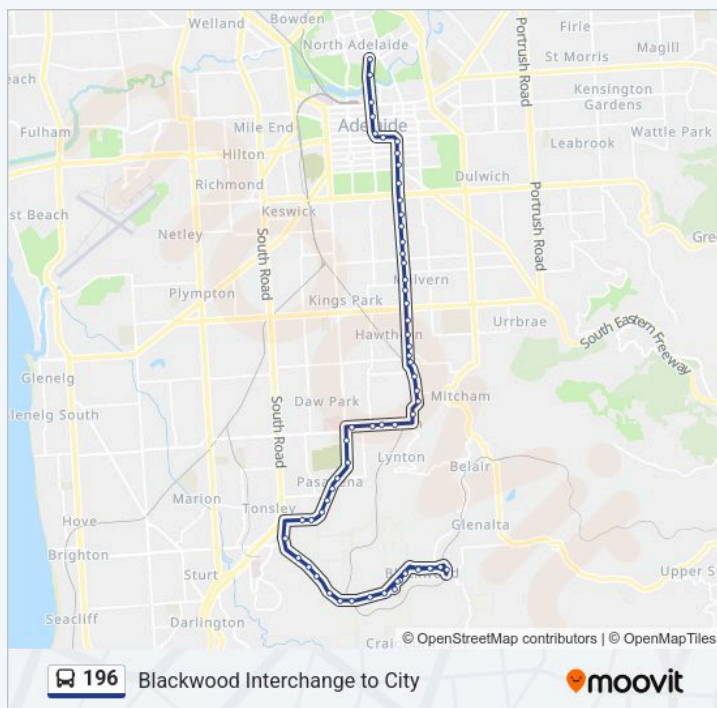
196 bus Info

Direction: Blackwood High School

Stops: 60

Trip Duration: 67 min

Line Summary:



Stop 18 Belair Rd - East side

Stop 18A Springbank Rd - South side

Stop 18B Springbank Rd - South side

Stop 18C Springbank Rd - South side

Stop 18D Springbank Rd - South side

Stop 18 Goodwood Rd - East side

Stop 19 Goodwood Rd - East side

Stop 20 Fiveash Dr - East side

Stop 21 Fiveash Dr - East side

Stop 22 Fiveash Dr - East side

Stop 23 Fiveash Dr - East side

Stop 24 Ayliffes Rd - South side

Stop 24A Ayliffes Rd - South side

Stop 26 Shepherds Hill Rd - East side

Stop 27 Shepherds Hill Rd - North side

Stop 27A Shepherds Hill Rd - North side

Stop 28 Shepherds Hill Rd - North East side

Stop 28A Shepherds Hill Rd - North East side

Stop 29 Shepherds Hill Rd - North side

Stop 29A Shepherds Hill Rd - North side

Stop 29B Shepherds Hill Rd - North West side

Stop 30 Shepherds Hill Rd - North West side

Stop 30A Shepherds Hill Rd - North West side

Stop 30B Shepherds Hill Rd - West side

Stop 30C Shepherds Hill Rd - North side

Stop 31 Shepherds Hill Rd - North side

Stop 31A Station Rd - North side

Zone C Blackwood Interchange

Stop 31 Shepherds Hill Rd - South side

Stop 30C Shepherds Hill Rd - South side

Stop 30B Shepherds Hill Rd - East side

Stop 30A Shepherds Hill Rd - South East side

Direction: City

51 stops

[VIEW LINE SCHEDULE](#)

Zone A Blackwood Interchange

Stop 45 East Tce - West side

Stop 44 Watahuna Ave - North West side

Stop 43 Sycamore Cres - North East side

Stop 42 Gorse Ave - North side

Stop 41 Gorse Ave - North East side

Stop 40 Myrtle Rd - West side

Stop 39 Suffolk Rd - North side

Stop 38 Rankeys Hill Rd - South West side

Stop 37 Rankeys Hill Rd - West side

Stop 36 Hawthorndene Dr - South side

Stop 35 Hawthorndene Dr - South side

Stop 34 Hawthorndene Dr - South side

Stop 33 Rosella Ave - West side

Stop 32 Sun Valley Dr - West side

Stop 30 Hollywood Way - North West side

Stop 29 Hollywood Way - West side

Stop 27A Laffers Rd - South side

Stop 27 Laffers Rd - South side

Stop 26 Main Rd - West side

Stop 25 Main Rd - South West side

Stop 24 Main Rd - West side

Stop 23 Main Rd - West side

Stop 22B Gloucester Ave - South East side

Stop 22A Gloucester Ave - South East side

Stop 22 Gloucester Ave - South East side

Stop 21A Kalyra Rd - South side

Stop 21 Belair Rd - South side

196 bus Time Schedule

City Route Timetable:

Monday	08:05-18:00
Tuesday	08:05-18:00
Wednesday	08:05-18:00
Thursday	08:05-18:00
Friday	08:05-18:00
Saturday	08:05-18:00
Sunday	08:05-18:00

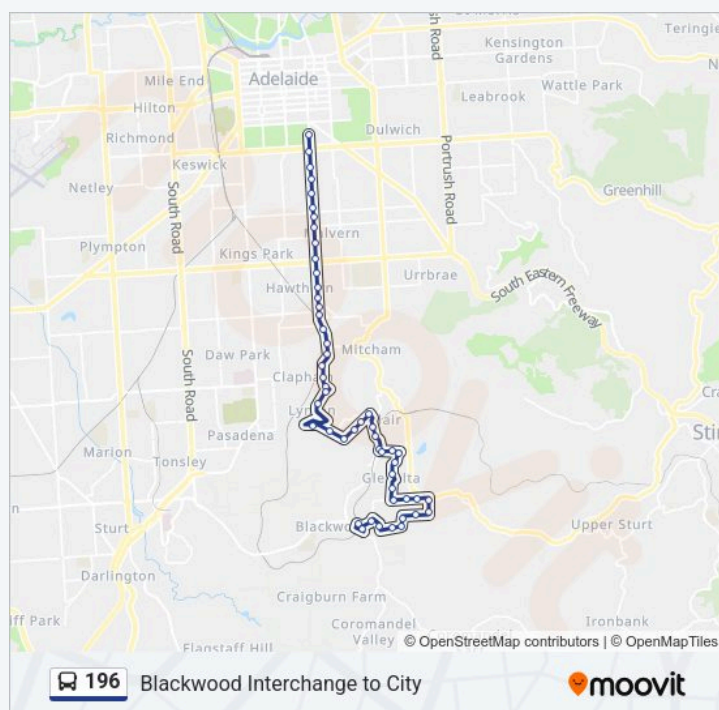
196 bus Info

Direction: City

Stops: 51

Trip Duration: 39 min

Line Summary:



Stop 20B Belair Rd - North West side

Stop 20A Belair Rd - North West side

Stop 20 Belair Rd - South side

Stop 19 Belair Rd - West side

Stop 18 Belair Rd - West side

Stop 17 Belair Rd - West side

Stop 16 Belair Rd - West side

Stop 15 Belair Rd - West side

Stop 14 Belair Rd - West side

Stop 13 Belair Rd - West side

Stop 12 Belair Rd - West side

Stop 11 Belair Rd - West side

Stop 10 Belair Rd - West side

Stop 9 Unley Rd - West side

Stop 8 Unley Rd - West side

Stop 7 Unley Rd - West side

Stop 6 Unley Rd - West side

Stop 5 Unley Rd - West side

Stop 4 Unley Rd - West side

Stop 3 Unley Rd - West side

Stop 2 Unley Rd - West side

Stop 1 Unley Rd - West side

Stop 01 Unley Rd - West side

196 bus time schedules and route maps are available in an offline PDF at moovitapp.com. Use the Moovit App to see live bus times, train schedule or subway schedule, and step-by-step directions for all public transit in Adelaide.

© 2025 Moovit - All Rights Reserved