



## Ohio River Blvd

[Get The App](#)

The 1 bus line (Ohio River Blvd) has 3 routes. For regular weekdays, their operation hours are:

(1) Rt 1 To Ambridge: 8:40 AM - 9:40 PM (2) Rt 1 To Chippewa: 5:38 AM - 10:05 PM (3) Rt 1 To Pittsburgh: 4:57 AM - 4:15 PM

Use the Moovit App to find the closest 1 bus station near you and find out when is the next 1 bus arriving.

### Direction: Rt 1 To Ambridge

44 stops

[VIEW LINE SCHEDULE](#)

Walmart Supercenter

Chippewa Center (Dunham'S)

Shenango Rd + Wallace Run Rd

4th Ave + 47th St

4th Ave + 45th St

4th Ave + 43rd St

4th Ave + 36th St

4th Ave + 33rd St

7th Ave + 25th St

7th Ave + 22nd St

7th Ave + 17th St

7th Ave + 13th St

7th Ave + 10th St

7th Ave + 6th St

3rd Ave + 6th St

3rd Ave + 9th St

3rd Ave + 12th St

3rd Ave + 16th St

3rd Ave + Brightwood Manor

2230 3rd Ave

438 Delaware Ave

### 1 bus Time Schedule

Rt 1 To Ambridge Route Timetable:

Sunday	Not Operational
Monday	8:40 AM - 9:40 PM
Tuesday	8:40 AM - 9:40 PM
Wednesday	8:40 AM - 9:40 PM
Thursday	8:40 AM - 9:40 PM
Friday	8:40 AM - 9:40 PM
Saturday	6:30 AM - 5:20 PM

### 1 bus Info

**Direction:** Rt 1 To Ambridge

**Stops:** 44

**Trip Duration:** 86 min

**Line Summary:**

Brighton Ave + Jefferson St

Rochester Transportation Center

Brighton Ave + Pleasant St

3rd Ave Opp 5th St

3rd Ave Opp 8th St

3rd Ave Opp Harvey Run Rd

1st Ave + 9th St

Northern Lights Shopping Center

State St Opp. Phillips St

State St + Holmes Ave

State St + Johnson Ave

Duss Ave Opp Dearborn St

Duss Ave Opp Legionville Hollow Rd

2973 Duss Ave

Duss Ave Opp Keystone Rd

Duss Ave Opp Harmony Rd

Duss Ave Opp 25th St

Duss Ave + 23rd St

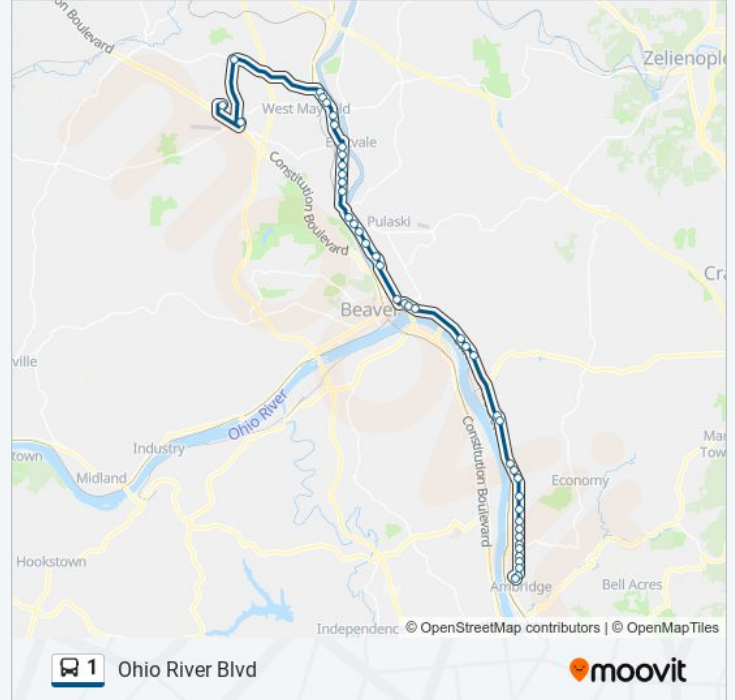
Duss Ave + 19th St

Duss Ave + 16th St

Duss Ave + 14th St

11th St Opp. Ambridge Police Dept

Ambridge Park And Ride



### Direction: Rt 1 To Chippewa

62 stops

[VIEW LINE SCHEDULE](#)

East Busway (Regional Bus Stop)

Liberty Ave + Smithfield St

Liberty Ave + 6th St

Ohio River Blvd + McKees Rocks Bridge FS

Ohio River Blvd + Riverview

Ohio River Blvd + Elizabeth St

### 1 bus Time Schedule

Rt 1 To Chippewa Route Timetable:

Sunday	Not Operational
Monday	5:38 AM - 10:05 PM
Tuesday	5:38 AM - 10:05 PM
Wednesday	5:38 AM - 10:05 PM
Thursday	5:38 AM - 10:05 PM
Friday	5:38 AM - 10:05 PM
Saturday	8:00 AM - 5:45 PM

Ohio River Blvd + Fisk St

Ohio River Blvd + Camp Horne Rd

Ohio River Blvd + Walnut St

Ohio River Blvd + Hazel Ln

Ohio River Blvd + Quaker Vsc

Ohio River Blvd + Broad St

4th St + Park Rd

Merchant St + 4th FS

Merchant St at 6th St

Merchant St + #826

Merchant St + 11th St

Ambridge Park And Ride

Duss Ave + 14th St

Duss Ave + 16th St

Duss Ave + 19th St

Duss Ave + 23rd St

Duss Ave + 25th St

Duss Ave + Harmony Ave

Duss Ave + Keystone Rd

2950 Duss Ave

Duss Ave + Dearborn St

State St + Johnson Ave

State St + Holmes Ave

State St + Phillip St

Ohio River Blvd + Virginia Ave

Northern Lights Shopping Center

1st Ave + 9th St

3rd Ave + Harvey Run Rd

3rd Ave + 8th St

3rd Ave + 5th St

Ohio River Blvd + East Rochester Plaza

Brighton Ave + New York Ave

Rochester Transportation Center

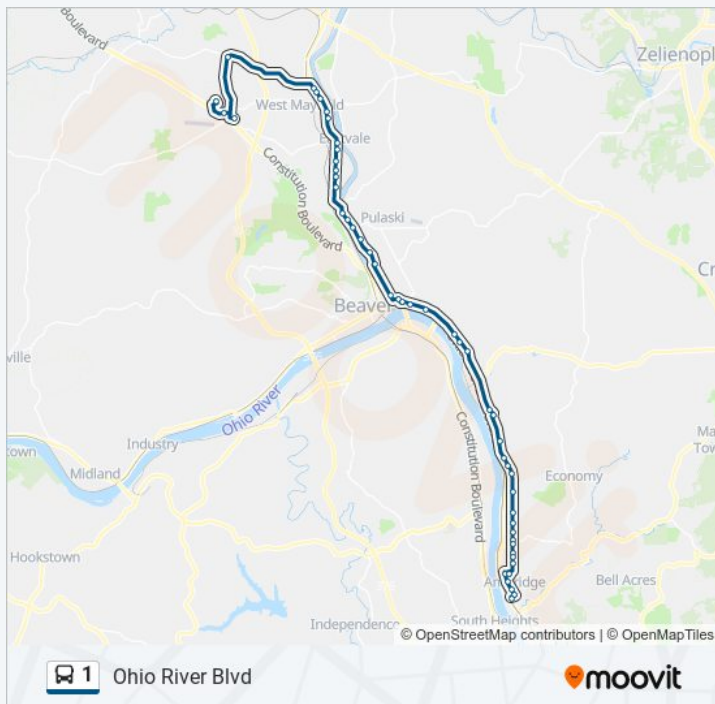
### 1 bus Info

**Direction:** Rt 1 To Chippewa

**Stops:** 62

**Trip Duration:** 80 min

**Line Summary:**



Brighton Ave + Jefferson St

437 Delaware Ave

Ymca Dr + 3rd Ave

3rd Ave + Brightwood Manor

3rd Ave + 16th St

3rd Ave + 12th St

3rd Ave + 9th St

3rd Ave + 6th St

7th Ave + 6th St

7th Ave + 10th St

7th Ave + 13th St

7th Ave + 17th St

7th Ave + 22nd St

7th Ave + 25th St

4th Ave Opp 33rd St

4th Ave + 36th St

4th Ave Opp 43rd St

4th Ave Opp 45th St

4th Ave Opp 47th St

Wallace Run Rd + Shenango Rd

Chippewa Center (Dunham'S)

Chippewa Central Square (Giant Eagle)

Walmart Supercenter

**Direction: Rt 1 To Pittsburgh**

64 stops

[VIEW LINE SCHEDULE](#)

Walmart Supercenter

Chippewa Center (Dunham'S)

Shenango Rd + Wallace Run Rd

4th Ave + 47th St

4th Ave + 45th St

4th Ave + 43rd St

**1 bus Time Schedule**

Rt 1 To Pittsburgh Route Timetable:

Sunday	Not Operational
Monday	4:57 AM - 4:15 PM
Tuesday	4:57 AM - 4:15 PM
Wednesday	4:57 AM - 4:15 PM
Thursday	4:57 AM - 4:15 PM
Friday	4:57 AM - 4:15 PM
Saturday	Not Operational

4th Ave + 36th St

4th Ave + 33rd St

7th Ave + 25th St

7th Ave + 22nd St

7th Ave + 17th St

7th Ave + 13th St

7th Ave + 10th St

7th Ave + 6th St

3rd Ave + 6th St

3rd Ave + 9th St

3rd Ave + 12th St

3rd Ave + 16th St

3rd Ave + Brightwood Manor

2230 3rd Ave

438 Delaware Ave

Brighton Ave + Jefferson St

Rochester Transportation Center

Brighton Ave + Pleasant St

3rd Ave Opp 5th St

3rd Ave Opp 8th St

3rd Ave Opp Harvey Run Rd

1st Ave + 9th St

Northern Lights Shopping Center

State St Opp. Phillips St

State St + Holmes Ave

State St + Johnson Ave

Duss Ave Opp Dearborn St

Duss Ave Opp Legionville Hollow Rd

2973 Duss Ave

Duss Ave Opp Keystone Rd

Duss Ave Opp Harmony Rd

Duss Ave Opp 25th St

Duss Ave + 23rd St

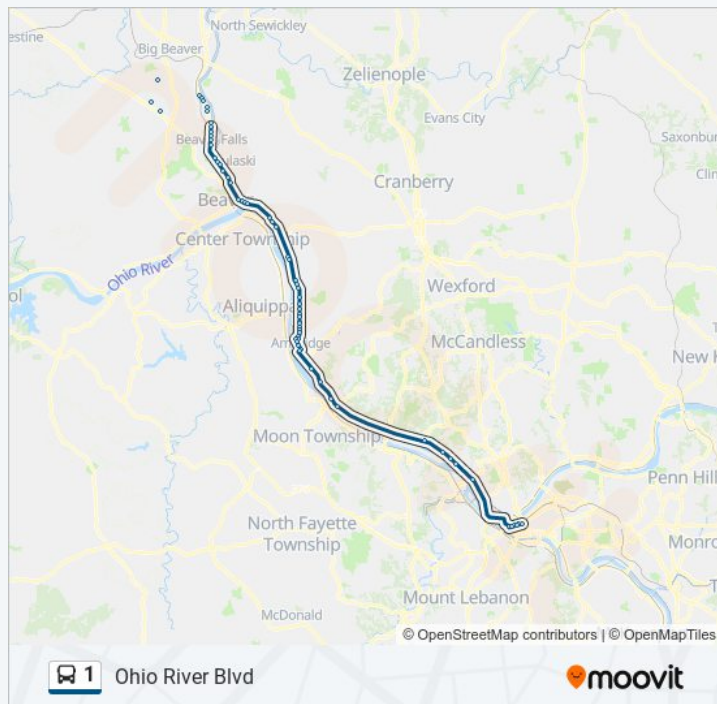
### 1 bus Info

**Direction:** Rt 1 To Pittsburgh

**Stops:** 64

**Trip Duration:** 140 min

**Line Summary:**



Duss Ave + 19th St

Duss Ave + 16th St

Duss Ave + 14th St

11th St Opp. Ambridge Police Dept

Ambridge Park And Ride

Merchant St + 11th St

Merchant St + 8th St

Merchant St + 6th St

Merchant St + 4th St

4th St + Park Rd

Ohio River Blvd + Broad St

Ohio River Blvd Opp Quaker Vsc

Ohio River Blvd + Hazel Ln

Ohio River Blvd + Walnut St

Ohio River Blvd + Willow St

Ohio River Blvd + Monitor Ave

Ohio River Blvd + Elizabeth St

Ohio River Blvd + Riverview Ave

Ohio River Blvd + Mckees Rocks Bridge

Liberty Ave + Gateway #4

Liberty Ave + Market St

Liberty Ave + Wood St

Liberty Ave + Smithfield St

Liberty Ave + William Penn

East Busway (Regional Bus Stop)

1 bus time schedules and route maps are available in an offline PDF at [moovitapp.com](https://moovitapp.com). Use the [Moovit App](#) to see live bus times, train schedule or subway schedule, and step-by-step directions for all public transit in Pittsburgh.

[About Moovit](#) • [MaaS Solutions](#) • [Supported Countries](#) • [Mooviter Community](#)

© 2024 Moovit - All Rights Reserved

**Check Live Arrival Times**