



Inbound-Downtown

Get The App

The 53L bus line (Inbound-Downtown) has 4 routes. For regular weekdays, their operation hours are:  
 (1) Inbound-Downtown: 4:42 AM - 8:29 AM(2) Inbound-Downtown Via Waterfront: 9:30 AM - 10:18 PM(3) Outbound-West Mifflin: 2:43 PM - 6:24 PM(4) Outbound-West Mifflin Via Waterfront: 5:33 AM - 11:11 PM  
 Use the Moovit App to find the closest 53L bus station near you and find out when is the next 53L bus arriving.

**Direction: Inbound-Downtown**  
 66 stops  
[VIEW LINE SCHEDULE](#)

**53L bus Time Schedule**  
 Inbound-Downtown Route Timetable:

Sunday	Not Operational
Monday	4:42 AM - 8:29 AM
Tuesday	4:42 AM - 8:29 AM
Wednesday	4:42 AM - 8:29 AM
Thursday	4:42 AM - 8:29 AM
Friday	4:42 AM - 8:29 AM
Saturday	Not Operational

- Noble Dr + Lebanon Rd Ns
- Lebanon Rd + South Hills Industrial Park
- Mountainview Dr + Pool City Dr
- Century Dr + Gabriel Brothers
- Wal Mart Dr + Shelter
- Century Dr + Gabriel Brothers
- Mountainview Dr + Grease Monkey
- Old Elizabeth Rd + Bluemont Dr
- Old Elizabeth Rd + Woodhill Rd
- Old Elizabeth Rd + Lebanon School Rd
- Camp Hollow Rd + Livingston Rd FS
- Camp Hollow Rd + Lebanon Church Rd
- Lebanon Church Rd + Curry Hollow
- Lebanon Church Rd + Rodeo
- Buttermilk Hollow Rd + #5055
- Buttermilk Hollow Rd + Walnut
- Buttermilk Hollow Rd + Pgh-Mckpt Blvd
- Buttermilk Hollow Rd + Thompson Run FS
- Buttermilk Hollow Rd + Naugle
- Mifflin Rd + Mohrbach FS
- Mifflin Rd + #5419

**53L bus Info**  
**Direction:** Inbound-Downtown  
**Stops:** 66  
**Trip Duration:** 58 min  
**Line Summary:**

Mifflin Rd + McBride Ave Ns

Interboro Ave + Leaside #1 (Mifflin)

Interboro Ave + Leaside #2

Interboro Ave + Plaport

Interboro Ave + Lindberg

Interboro Ave + Brierly

Main St + Elizabeth

Main St + Leslie

Main St + Fulton

Main St + #4117

Main St + Caroline

Main St + Botsford

Main St + Virginia

Main St + Miller

Main St + Marion

Main St + E Oliver Rd

Main St + E James

Main St + Lea

Main St + Edna

Main St + Homestead Duquesne

Main + 22nd

22nd Ave + West

West St + 21st

West St + Munhall Boro Bldg

West St + 18th

West St + 15th

West St + 13th

12th Ave + Amity St

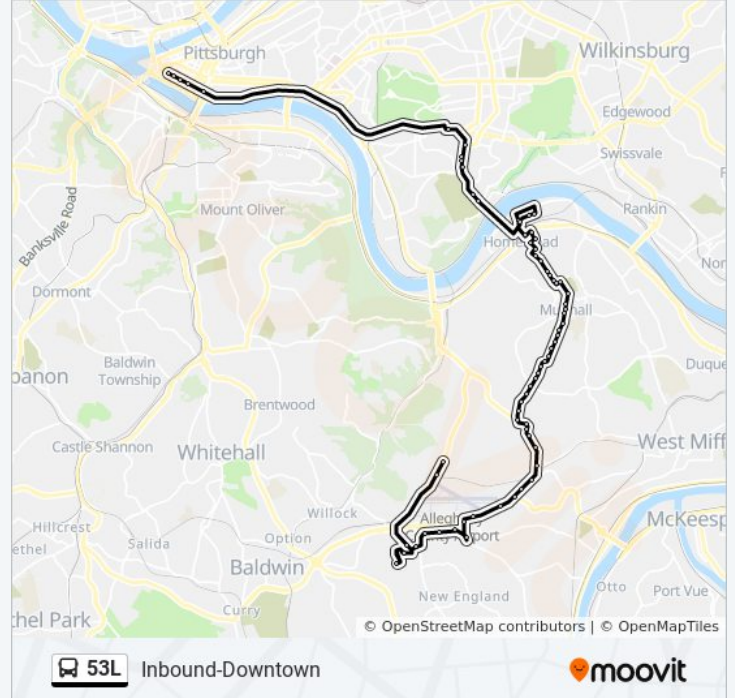
Amity St + 10th Ave

10th Ave + Ann

Ann St + 8th

8th Ave + Amity

8th Ave + West (Hi-Level Bridge)



Browns Hill Rd + Parkview FS  
 Browns Hill Rd + Imogene Rd  
 Beechwood Blvd + Federal Hill  
 Beechwood Blvd + Loretta  
 Beechwood Blvd + Lilac  
 Beechwood Blvd + Monitor  
 Beechwood Blvd + Parkway Entrance  
 Second Ave + Municipal Courts Dr FS  
 Blvd Of Allies + Cherry Way FS  
 Blvd Of Allies + Wood St  
 Blvd Of Allies + Market St  
 Blvd Of Allies + Stanwix St

**Direction: Inbound-Downtown Via Waterfront**

69 stops

[VIEW LINE SCHEDULE](#)

Noble Dr + Lebanon Rd Ns  
 Lebanon Rd + South Hills Industrial Park  
 Mountainview Dr + Pool City Dr  
 Century Dr + Gabriel Brothers  
 Wal Mart Dr + Shelter  
 Century Dr + Gabriel Brothers  
 Mountainview Dr + Grease Monkey  
 Old Elizabeth Rd + Bluemont Dr  
 Old Elizabeth Rd + Woodhill Rd  
 Old Elizabeth Rd + Lebanon School Rd  
 Camp Hollow Rd + Livingston Rd FS  
 Camp Hollow Rd + Lebanon Church Rd  
 Lebanon Church Rd + Curry Hollow  
 Lebanon Church Rd + Rodeo  
 Buttermilk Hollow Rd + #5055  
 Buttermilk Hollow Rd + Walnut  
 Buttermilk Hollow Rd + Pgh-Mckpt Blvd

**53L bus Time Schedule**

Inbound-Downtown Via Waterfront Route Timetable:

Sunday	Not Operational
Monday	9:30 AM - 10:18 PM
Tuesday	9:30 AM - 10:18 PM
Wednesday	9:30 AM - 10:18 PM
Thursday	9:30 AM - 10:18 PM
Friday	9:30 AM - 10:18 PM
Saturday	Not Operational

**53L bus Info**

**Direction:** Inbound-Downtown Via Waterfront

**Stops:** 69

**Trip Duration:** 62 min

**Line Summary:**

 [53L bus Line Map](#)

Buttermilk Hollow Rd + Thompson Run FS

Buttermilk Hollow Rd + Naugle

Mifflin Rd + Mohrbach FS

Mifflin Rd + #5419

Mifflin Rd + McBride Ave Ns

Interboro Ave + Leaside #1 (Mifflin)

Interboro Ave + Leaside #2

Interboro Ave + Plaport

Interboro Ave + Lindberg

Interboro Ave + Brierly

Main St + Elizabeth

Main St + Leslie

Main St + Fulton

Main St + #4117

Main St + Caroline

Main St + Botsford

Main St + Virginia

Main St + Miller

Main St + Marion

Main St + E Oliver Rd

Main St + E James

Main St + Lea

Main St + Edna

Main St + Homestead Duquesne

Main + 22nd

22nd Ave + West

West St + 21st

West St + Munhall Boro Bldg

West St + 18th

West St + 15th

West St + 13th

12th Ave + Amity St

Amity St + 10th Ave

10th Ave + Ann

Ann St + 8th

8th Ave + Amity

Amity St + Target Drive

Target Dr + Target Perimeter Rd

Giant Eagle Drive + Drug Store

Target Dr + Target Perimeter Rd

Browns Hill Rd + Parkview FS

Browns Hill Rd + Imogene Rd

Beechwood Blvd + Federal Hill

Beechwood Blvd + Loretta

Beechwood Blvd + Lilac

Beechwood Blvd + Monitor

Beechwood Blvd + Parkway Entrance

Second Ave + Municipal Courts Dr FS

Bldv Of Allies + Cherry Way FS

Bldv Of Allies + Wood St

Bldv Of Allies + Market St

Bldv Of Allies + Stanwix St

**Direction: Outbound-West Mifflin**

80 stops

[VIEW LINE SCHEDULE](#)

Bldv Of Allies + Stanwix St

Fourth Ave + Ppg Entrance

Fourth Ave + Wood

Fourth Ave + Smithfield

Fourth Ave + Grant FS

Second Ave + B St

Second Ave + Allegheny County Jail

Second Ave +S 10th St Bridge

Greenfield Ave + Lydia

Ronald St at Beechwood Blvd

**53L bus Time Schedule**

Outbound-West Mifflin Route Timetable:

Sunday	Not Operational
Monday	2:43 PM - 6:24 PM
Tuesday	2:43 PM - 6:24 PM
Wednesday	2:43 PM - 6:24 PM
Thursday	2:43 PM - 6:24 PM
Friday	2:43 PM - 6:24 PM
Saturday	Not Operational

**53L bus Info**

**Direction:** Outbound-West Mifflin

**Stops:** 80

**Trip Duration:** 70 min

**Line Summary:**

Beechwood Blvd + #3986

Beechwood Blvd + #3911

Beechwood Blvd + #3825

Beechwood Blvd + #3735

Beechwood Blvd + Monitor St FS

Beechwood Blvd + Lilac

Beechwood Blvd + Loretta FS

Beechwood Blvd + Federal Hill St

Beechwood Blvd + Hazelwood

Browns Hill Rd + Imogene Rd

Browns Hill Rd + Parkview Blvd

8th Ave at West St FS

8th Ave + Amity FS

8th Ave + Ann FS

8th Ave + McClure

9th Ave + Ann

9th Ave + Amity

Amity St + 10th

12th Ave + Amity FS

West St + 13th

West St + 15th

West St + 17th

West St + 18th

West St + Homestead Health Ctr

West St + Munhall Boro Bldg

West St + 21st

22nd Ave + Main

Main St + Homestead-Duquesne

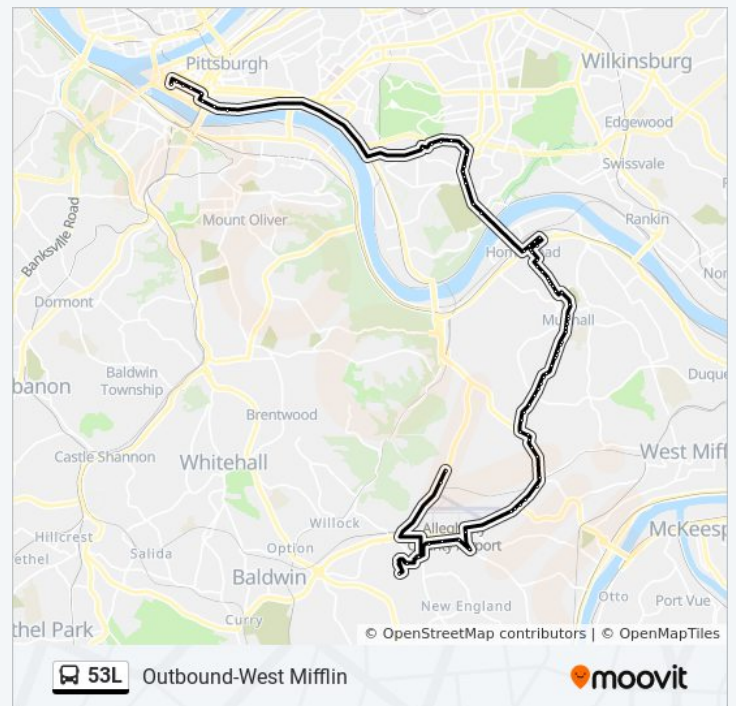
Main St + Edna

Main St + Marham

Main St + E James

Main St + Woodlawn

Main St + W Oliver FS



Main St + Marion

Main St + Miller

Main St + Virginia

Main St + Emerson

Main St + Botsford

Main St + Grace

Main St + Cambria

Main St + W Lehigh

Main St + Leslie

Main St + N Lehigh

Main St + West Run (Brierly Lane)

Interboro Ave + Lindberg FS

Interboro Ave + Plaport

Interboro Ave + Leaside

Interboro Ave + Mifflin

Mifflin Rd + Mcbride

Mifflin Rd + #5419

Mifflin Rd + Mohrbach FS

Mifflin Rd + Naugle

Buttermilk Hollow Rd + Thompson Run

Buttermilk Hollow Rd + Pgh-Mckpt Blvd

Buttermilk Hollow Rd + Walnut

Buttermilk Hollow Rd + Remnant World

Buttermilk Hollow Rd + Lebanon Church Rd

Lebanon Church Rd + Vindale Rd FS

Camp Hollow Rd + Lebanon Church Rd FS

Lebanon School Rd + Livingston Rd FS

Lebanon School Rd + Old Elizabeth Rd

Old Elizabeth Rd + Woodhill Rd

Old Elizabeth Rd + Bluemont Dr

Mountainview Dr + Grease Monkey

Century Dr + Gabriel Brothers

Wal Mart Dr + Shelter

Century Dr + Gabriel Brothers

Mountainview Dr + Grease Monkey

Lebanon Rd + South Hills Industrial Park

Lebanon Rd + Noble Dr

**Direction: Outbound-West Mifflin Via Waterfront**

88 stops

[VIEW LINE SCHEDULE](#)

Bldv Of Allies + Stanwix St

Fourth Ave + Ppg Entrance

Fourth Ave + Wood

Fourth Ave + Smithfield

Fourth Ave + Grant FS

Second Ave + B St

Second Ave + Allegheny County Jail

Second Ave +S 10th St Bridge

Greenfield Ave + Lydia

Ronald St at Beechwood Blvd

Beechwood Blvd + #3986

Beechwood Blvd + #3911

Beechwood Blvd + #3825

Beechwood Blvd + #3735

Beechwood Blvd + Monitor St FS

Beechwood Blvd + Lilac

Beechwood Blvd + Loretta FS

Beechwood Blvd + Federal Hill St

Beechwood Blvd + Hazelwood

Browns Hill Rd + Imogene Rd

Browns Hill Rd +Parkview Blvd

Waterfront Dr + 5th Ave FS

Waterfront Dr + Loews Theater

Waterfront Dr + Bridge St (Red Robin)

Target Dr + Target Perimeter Rd

**53L bus Time Schedule**

Outbound-West Mifflin Via Waterfront Route

Timetable:

Sunday	Not Operational
Monday	5:33 AM - 11:11 PM
Tuesday	5:33 AM - 11:11 PM
Wednesday	5:33 AM - 11:11 PM
Thursday	5:33 AM - 11:11 PM
Friday	5:33 AM - 11:11 PM
Saturday	Not Operational


**53L bus Info**

**Direction:** Outbound-West Mifflin Via Waterfront

**Stops:** 88

**Trip Duration:** 70 min

**Line Summary:**

 [53L bus Line Map](#)



Giant Eagle Drive + Drug Store

Waterfront Dr + Bridge St. (Red Robin)

Waterfront Dr + Loews Theatre

Waterfront Dr + Costco Wholesale Drwy

8th Ave at West St FS

8th Ave + Amity FS

8th Ave + Ann FS

8th Ave + McClure

9th Ave + Ann

9th Ave + Amity

Amity St + 10th

12th Ave + Amity FS

West St + 13th

West St + 15th

West St + 17th

West St + 18th

West St + Homestead Health Ctr

West St + Munhall Boro Bldg

West St + 21st

22nd Ave + Main

Main St + Homestead-Duquesne

Main St + Edna

Main St + Marham

Main St + E James

Main St + Woodlawn

Main St + W Oliver FS

Main St + Marion

Main St + Miller

Main St + Virginia

Main St + Emerson

Main St + Botsford

Main St + Grace

Main St + Cambria

Main St + W Lehigh

Main St + Leslie

Main St + N Lehigh

Main St + West Run (Brierly Lane)

Interboro Ave + Lindberg FS

Interboro Ave + Plaport

Interboro Ave + Leaside

Interboro Ave + Mifflin

Mifflin Rd + Mcbride

Mifflin Rd + #5419

Mifflin Rd + Mohrbach FS

Mifflin Rd + Naugle

Buttermilk Hollow Rd + Thompson Run

Buttermilk Hollow Rd + Pgh-Mckpt Blvd

Buttermilk Hollow Rd + Walnut

Buttermilk Hollow Rd + Remnant World

Buttermilk Hollow Rd + Lebanon Church Rd

Lebanon Church Rd + Vindale Rd FS

Camp Hollow Rd + Lebanon Church Rd FS

Lebanon School Rd + Livingston Rd FS

Lebanon School Rd + Old Elizabeth Rd

Old Elizabeth Rd + Woodhill Rd

Old Elizabeth Rd + Bluemont Dr

Mountainview Dr + Grease Monkey

Century Dr + Gabriel Brothers

Wal Mart Dr + Shelter

Century Dr + Gabriel Brothers

Mountainview Dr + Grease Monkey

Lebanon Rd + South Hills Industrial Park

Lebanon Rd + Noble Dr

subway schedule, and step-by-step directions for all public transit in Pittsburgh.

[About Moovit](#) · [MaaS Solutions](#) · [Supported Countries](#) · [Mooviter Community](#)

© 2024 Moovit - All Rights Reserved

## Check Live Arrival Times

