

 455

Farmington Station

Get The App

The 455 bus line (Farmington Station) has 3 routes. For regular weekdays, their operation hours are:
 (1) Farmington Station: 8:55 PM(2) Ogden Via Weber State: 4:50 AM - 6:00 PM(3) U Of U (Research Park): 4:00 AM - 6:10 PM

Use the Moovit App to find the closest 455 bus station near you and find out when is the next 455 bus arriving.

Direction: Farmington Station

44 stops

[VIEW LINE SCHEDULE](#)

- Wall Ave @ 1725 S
- Wall Ave @ 1987 S
- Wall Ave @ 2155 S
- Ogden Central Station (Bay H)
- Wall Ave / 25th St (Sb)
- 28th St @ 155 E
- Washington Blvd / 28th St (Sb)
- 30th St @ 427 E (Ogden)
- 30th St @ 603 E
- 30th St @ 803 E
- 30th St @ 915 E
- 30th St @ 1005 E
- 30th St @ 1157 E
- Harrison Blvd @ 3065 S
- Harrison Blvd / 32nd St (Sb)
- Harrison Blvd /35th St (Sb)
- Weber State Mckay Building (Stop B)
- Weber State Lind Hall (Stop D)
- Dixon Dr @ 3905 S
- Harrison Blvd @ 4255 S
- Harrison Blvd @ 4471 S

455 bus Time Schedule

Farmington Station Route Timetable:

Sunday	Not Operational
Monday	8:55 PM
Tuesday	8:55 PM
Wednesday	8:55 PM
Thursday	8:55 PM
Friday	8:55 PM
Saturday	Not Operational

455 bus Info

Direction: Farmington Station

Stops: 44

Trip Duration: 66 min

Line Summary:

Harrison Blvd @ 4605 S (Ogden)

Harrison Blvd @ 4847 S

Harrison Blvd @ 5095 S (Ogden)

Harrison Blvd @ 5745 S

Us Hwy 89 @ 5985 S

Highway 89 @ 6201 S

Us Hwy 89 @ 6530 S (Uintah)

South Weber P+R

Antelope Drive P+R

Eastside Dr / Gordon Ave (Sb)

Oak Hills P+R (Bay B)

Fruit Heights P+R

Mountain Rd @ 178 S

Mountain Rd @ 498 S

Mountain Road @ 850 S (Fruit Height

Main St @ 1779 N

Main St @ 1663 N (Farmington)

Main St @ 1475 N

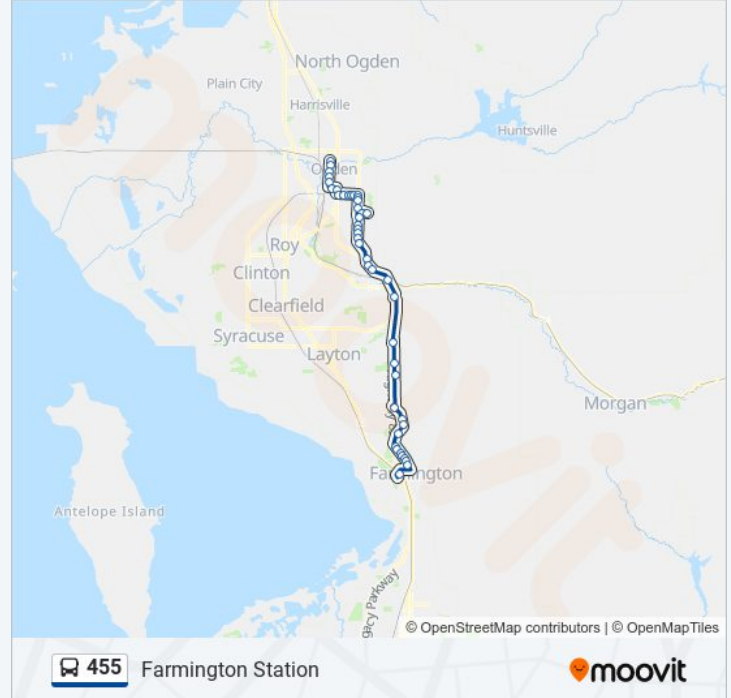
Main St @ 1327 N (Farmington Shep

Main St @ 1217 N

Main St @ 1029 N

Main St @ 903 N

Farmington Station (Bay E)



Direction: Ogden Via Weber State

165 stops

[VIEW LINE SCHEDULE](#)

Komas Dr @ 542 S

Komas Dr @ 650 S

Chipeta Way / Colorow Way (Nb)

Chipeta Way / Tabby Ln (Nb)

Chipeta Way / 450 S (Nb)

Wakara Way / Chipeta Way (Wb)

455 bus Time Schedule

Ogden Via Weber State Route Timetable:

Sunday	Not Operational
Monday	4:50 AM - 6:00 PM
Tuesday	4:50 AM - 6:00 PM
Wednesday	4:50 AM - 6:00 PM
Thursday	4:50 AM - 6:00 PM
Friday	4:50 AM - 6:00 PM
Saturday	Not Operational

Wakara Way / 400 S (Wb)

Wakara Way / Arapeen Dr (Wb)

Wakara Way / Kommas Dr (Wb)

Foothill Dr / Wakara Way (Nb)

Mario Capecchi Dr / Pollock Rd (Nb)

Mario Capecchi / Research Rd (Nb)

U South Campus Station (Wb)

U Museum Of Fine Arts (Wb)

U Social Work Building (Wb)

Stadium Station (Wb)

1300 E @ 480 S

500 S @ 1115 E

400 S / 900 E (Wb) For 900 East Stn

400 S / 700 E (Wb)

400 S / 550 E (Wb) For Trolley Stn

400 S / 200 E (Wb) For Library Stn

State St / 400 S (Nb)

State St / 300 S (Nb)

State St / 150 S (Nb)

State St / 50 S (Nb)

North Temple / State St (Wb)

North Temple / 200 W (Wb)

300 W / North Temple (Nb)

300 W / 300 N (Nb)

300 W / 400 N (Nb)

300 W / 500 N (Nb)

300 W @ 610 N

300 W @ 716 N

300 W @ 798 N

300 W @ 870 N

Beck St @ 1000 N

Beck Street @ 1444 N

Beck Street @ 1778 N

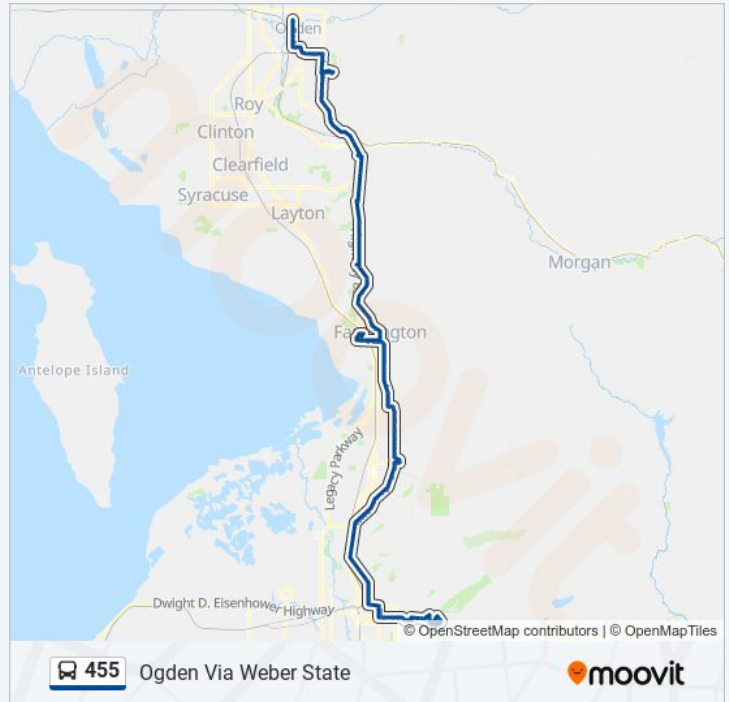
455 bus Info

Direction: Ogden Via Weber State

Stops: 165

Trip Duration: 160 min

Line Summary:



Eagle Ridge Dr @ 10 E

Orchard Dr @ 171 S

Orchard Dr @ 55 S

Orchard Dr @ 85 N (N. Salt Lake)

Orchard Dr @ 156 N

Orchard Dr @ 228 N

Orchard Dr @ 370 N (N. Salt Lake)

Orchard Dr @ 3555 S

Orchard Dr @ 3301 S

Orchard Dr @ 3009 S

Orchard Dr @ 2641 S

Orchard Dr @ 2461 S

Orchard Dr @ 2193 S

Orchard Dr @ 1785 S

Orchard Dr @ 1625 S

Orchard Dr @ 1485 S

Orchard Dr @ 1085 S

Orchard Dr @ 905 S

Orchard Dr @ 655 S

Orchard Dr @ 505 S

500 S @ 424 E

Medical Dr @ 425 S

Medical Dr @ 655 E

Medical Dr @ 401 E

400 E @ 55 S

400 E @ 148 N

400 E @ 296 N

400 E @ 770 N

400 E @ 1030 N

400 E @ 1340 N

400 E @ 1440 N

400 E @ 1490 N

400 E @ 715 S

400 E @ 551 S

400 E @ 407 S

400 E @ 105 S

400 E @ 120 N

400 E @ 210 N

400 E @ 390 N

400 E @ 620 N

400 E @ 738 N

400 E @ 990 N

Chase Ln @ 230 E

Chase Ln @ 30 E (Centerville)

Main St @ 1198 N (Centerville)

Main St @ 1300 N

Main St @ 1390 N

Main St @ 1440 N

Main St @ 1590 N

Main St @ 1690 N

Main St @ 1806 N

Main St @ 1970 N

Main St @ 2212 N

200 E @ 1613 S

200 E @ 1373 S

200 E @ 1201 S

200 E @ 1035 S

200 E @ 911 S

200 E @ 811 S

200 E @ 681 S

200 E @ 551 S

200 E @ 461 S

200 E @ 355 S

200 E @ 221 S

200 E @ 185 S

200 E @ 111 S

State St @ 45 E

State Street @ 114 W

State Street @ 222 W

State St @ 388 W

State St @ 676 W

100 N @ 900 W

Farmington Station (Bay E)

100 N @ 873 W

State St @ 720 W

State St @ 361 W

State St @ 95 W

Main St @ 110 N

Main St @ 290 N

Main St @ 498 N

600 N @ 108 W

Main St. @ 716 N

Main St @ 904 N

Main St @ 1060 N

Main St. @ 1170 N

Main St @ 1320 N (Farmington Shep

Main St @ 1474 N

Main St @ 1710 N

Main St @ 1798 N

Mountain Road @ 849 S

Mountain Road @ 401 N

Mountain Rd @ 185 S

Fruit Heights P+R

Oak Hills P+R (Bay A)

Eastside Dr / Gordon Ave (Nb)

Antelope Drive P+R

South Weber P+R

Us Hwy 89 @ 6520 S

Us Hwy 89 @ 6190 S

Harrison Blvd @ 5650 S (S. Ogden)

Harrison Blvd @ 5220 S

Harrison Blvd @ 5010 S

Harrison Blvd @ 4780 S

Harrison Blvd @ 4620 S

Harrison Blvd @ 4390 S

Harrison Blvd @ 4286 S

Harrison Blvd @ 4106 S

Dixon Drive @ 3900 S

Weber State Mckay Building (Stop B)

Weber State Lind Hall (Stop D)

Harrison Blvd / 37th St (Nb)

Harrison Blvd / 32nd St (Nb)

30th St @ 1162 E

30th St @ 992 E

30th St @ 878 E

30th St @ 770 E

30th St @ 574 E

30th St @ 448 E

28th St @ 376 E

2800 S @ 116 E

Wall Ave @ 2658 S

Wall Ave / 25th St (Nb)

Ogden Central Station (Bay E)

Wall Ave @ 2110 S

Wall Ave @ 2038 S

17th St @ 135 W (Ogden Garage)

Direction: U Of U (Research Park)

166 stops

[VIEW LINE SCHEDULE](#)

Wall Ave @ 1725 S

Wall Ave @ 1987 S

455 bus Time Schedule

U Of U (Research Park) Route Timetable:

Sunday	Not Operational
Monday	4:00 AM - 6:10 PM
Tuesday	4:00 AM - 6:10 PM
Wednesday	4:00 AM - 6:10 PM

Wall Ave @ 2155 S

Ogden Central Station (Bay H)

Wall Ave / 25th St (Sb)

28th St @ 155 E

Washington Blvd / 28th St (Sb)

30th St @ 427 E (Ogden)

30th St @ 603 E

30th St @ 803 E

30th St @ 915 E

30th St @ 1005 E

30th St @ 1157 E

Harrison Blvd @ 3065 S

Harrison Blvd / 32nd St (Sb)

Harrison Blvd / 35th St (Sb)

Weber State McKay Building (Stop B)

Weber State Lind Hall (Stop D)

Dixon Dr @ 3905 S

Harrison Blvd @ 4255 S

Harrison Blvd @ 4471 S

Harrison Blvd @ 4605 S (Ogden)

Harrison Blvd @ 4847 S

Harrison Blvd @ 5095 S (Ogden)

Harrison Blvd @ 5745 S

Us Hwy 89 @ 5985 S

Highway 89 @ 6201 S

Us Hwy 89 @ 6530 S (Uintah)

South Weber P+R

Antelope Drive P+R

Eastside Dr / Gordon Ave (Sb)

Oak Hills P+R (Bay B)

Fruit Heights P+R

Mountain Rd @ 178 S

Mountain Rd @ 498 S

Thursday

4:00 AM - 6:10 PM

Friday

4:00 AM - 6:10 PM

Saturday

Not Operational

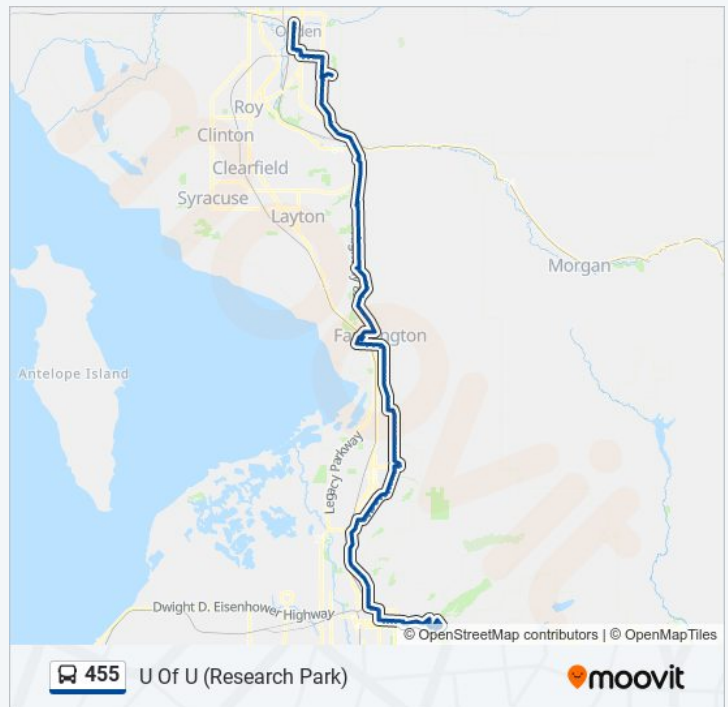
455 bus Info

Direction: U Of U (Research Park)

Stops: 166

Trip Duration: 162 min

Line Summary:



Mountain Road @ 850 S (Fruit Height

Main St @ 1779 N

Main St @ 1663 N (Farmington)

Main St @ 1475 N

Main St @ 1327 N (Farmington Shep

Main St @ 1217 N

Main St @ 1029 N

Main St @ 903 N

Main St @ 675 N

600 N @ 111 W

Main St @ 479 N

Main St @ 305 N

Main St @ 109 N

State Street @ 114 W

State Street @ 222 W

State St @ 388 W

State St @ 676 W

100 N @ 900 W

Farmington Station (Bay E)

100 N @ 873 W

State St @ 720 W

State St @ 361 W

State St @ 95 W

State St / Main St (Eb)

200 E @ 190 S

200 E @ 350 S

200 E @ 498 S

200 E @ 548 S

200 E @ 690 S

200 E @ 810 S

200 E @ 916 S

200 E @ 1110 S

200 E @ 1270 S

200 E @ 1396 S

200 E @ 1596 S (Farmington)

Main St @ 2155 N (Centerville)

Main St @ 1951 N

Main St @ 1821 N

Main St @ 1705 N

Main St @ 1595 N

Main St @ 1455 N

Main St @ 1301 N

Main St @ 1201 N (Centerville)

Chase Ln @ 50 E

Chase Ln @ 390 E

400 E @ 701 N

400 E @ 585 N

400 E @ 347 N

400 E @ 255 N

400 E @ 90 S

400 E @ 390 S

400 E @ 710 S

400 E @ 910 S

400 E @ 1565 N

400 E @ 1405 N

400 E @ 1305 N

400 E @ 1057 N

400 E @ 675 N

400 E @ 409 N

400 E @ 155 N

400 E @ 56 S

Medical Dr @ 450 E

Medical Dr @ 630 E

Medical Dr @ 424 S

500 S @ 535 E

Orchard Dr @ 530 S

Orchard Dr @ 650 S

Orchard Dr @ 900 S

Orchard Dr @ 1090 S

Orchard Dr @ 1470 S

Orchard Dr @ 1646 S

Orchard Dr @ 1812 S

Orchard Dr @ 2122 S

Orchard Dr @ 2260 S

Orchard Dr @ 2550 S

Orchard Dr @ 2572 S

Orchard Dr @ 2698 S

Orchard Dr @ 3010 S

Orchard Dr @ 3110 S

Orchard Dr @ 3346 S

Orchard Dr @ 3562 S

Orchard Dr @ 3738 S (N. Salt Lake)

Orchard Dr @ 3998 S

Orchard Dr @ 4096 S

Orchard Dr @ 98 N

Orchard Dr @ 75 N

Orchard Dr @ 5 N (N. Salt Lake)

Center St @ 165 E

Center St @ 80 E

Us Hwy 89 @ 16 S (N. Salt Lake)

Us Hwy 89 @ 70 S (N. Salt Lake)

Us Hwy 89 @ 270 S (N. Salt Lake)

Beck Street @ 1765 N (Salt Lake)

Beck Street @ 1445 N

Beck St @ 1005 N

Beck St @ 915 N

300 W @ 805 N

300 W @ 701 N

300 W / 600 N (Sb)

300 W / 500 N (Sb)

300 W / 400 N (Sb)

300 W / 300 N (Sb)

North Temple / 300 W (Eb)

North Temple / 150 W (Eb)

North Temple / Main St (Eb)

State St / 1st Ave (Sb)

State St / 50 S (Sb)

State St / 150 S (Sb)

State St / 250 S (Sb)

400 S / 200 E (Eb) For Library Stn

400 S / 400 E (Eb)

400 S / 500 E (Eb)

400 S / 600 E (Eb) For Trolley Stn

400 S / 900 E (Eb) For 900 East Stn

500 S @ 1090 E

1300 E @ 401 S

Stadium Station (Eb)

U Social Work Building (Eb)

U Museum Of Fine Arts (Eb)

U South Campus Station (Eb)

Mario Capecchi / South Campus (Sb)

Mario Capecchi / Research Rd (Sb)

Wakara Way / Kommas Dr (Eb)

Kommas Dr @ 542 S

Kommas Dr @ 650 S

Chipeta Way / Colorow Way (Nb)

Chipeta Way / Tabby Ln (Nb)

Chipeta Way / 450 S (Nb)

Wakara Way / Chipeta Way (Wb)

Wakara Way / 400 S (Wb)

Kommas Dr @ 542 S

455 bus time schedules and route maps are available in an offline PDF at moovitapp.com. Use the Moovit App to see live bus times, train schedule or subway schedule, and step-by-step directions for all public transit in Salt Lake City.

© 2024 Moovit - All Rights Reserved