

 338

Strathpine - Chermside

Get The App

The 338 bus line (Strathpine - Chermside) has 5 routes. For regular weekdays, their operation hours are:
 (1) Brendale, Brendale St: 15:40 - 18:05(2) Chermside Interchange: 06:58 - 17:25(3) Chermside Shopping Centre: 06:00 - 06:53(4) Eatons Hill, Queen Elizabeth Dr: 17:05 - 17:35(5) Strathpine Bus Station: 06:59 - 16:15
 Use the Moovit App to find the closest 338 bus station near you and find out when is the next 338 bus arriving.

Direction: Brendale, Brendale St

44 stops

[VIEW LINE SCHEDULE](#)

- Chermside Shopping Centre Interchange B
- Hamilton Rd at Farnell Street, Stop 39
- Hamilton Rd at Birra Street, Stop 40
- Hamilton Rd at Pullford St, Stop 41/42
- Maundrell Tce at St Gerards, Stop 45/46
- Maundrell Tce at John Goss Reserve, Stop 47
- Maundrell Tce at Chermside West, Stop 48
- Maundrell Tce at Terrence Street, Stop 49
- Maundrell Tce at Horn Road, Stop 50a
- Maundrell Tce at Darwin Street, Stop 50a
- Maundrell Tce at Arell Street, Stop 51
- Maundrell Tce at Riordan Street, Stop 52
- Albany Creek Rd Opp Aspley Hypermarket
- Albany Creek Rd at Aspley Bowl
- Albany Creek Rd at Bangalow Street
- Albany Creek Rd at Pinnaroo
- Albany Creek Rd at Hawkins
- Albany Creek Rd at Leitchs Road
- Albany Creek Rd at Leitchs Road
- Keong Rd Near Seligan St
- Keong Rd Near Malvern Rd

338 bus Time Schedule

Brendale, Brendale St Route Timetable:

Sunday	Not Operational
Monday	15:40 - 18:05
Tuesday	15:40 - 18:05
Wednesday	15:40 - 18:05
Thursday	15:40 - 18:05
Friday	15:40 - 18:05
Saturday	Not Operational

338 bus Info

Direction: Brendale, Brendale St

Stops: 44

Trip Duration: 44 min

Line Summary:

Keong Rd Near Croffy St

Keong Rd Near Rafter Ave

Keong Rd Near Dawn Rd

Keong Rd Near Hampshire Tce

Old Northern Rd at Albany Creek High

Old Northern Rd Near Albany Forest Dr

Old Northern Rd at Leisure Centre

Old Northern Rd at Retirement Village

Albany Creek Rd at Hylacola

Albany Creek Rd Near Old Northern Rd

Wruck Cr at Albany Village

South Pine Rd at Hylacola

South Pine Rd at Bunya Park

Queen Elizabeth Dr at Eatons Hill

Queen Elizabeth Dr at Hero Street

Queen Elizabeth Dr at Corso Street

Queen Elizabeth Dr at Saraband Dr

Saraband Dr Near Talisman Ct

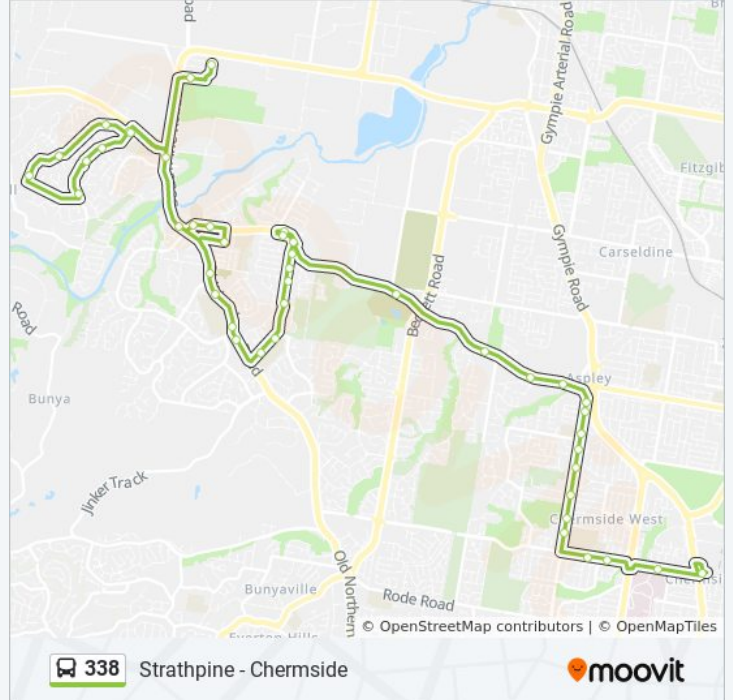
Saraband Dr Near Grenada Dr

Saraband Drive Near Pascali Crescent

Eatons Hill at Queen Elizabeth Drive

Karena St Near Heatherlea St

Brendale St Near Currajon St



Direction: Chermside Interchange

49 stops

[VIEW LINE SCHEDULE](#)

Strathpine Bus Station, Stop D

South Pine Rd Near Station St

South Pine Rd Near Kremzow Rd

South Pine Rd Near Johnstone Rd

South Pine Rd Near Deakin St

South Pine Rd Near Leitchs Rd

338 bus Time Schedule

Chermside Interchange Route Timetable:

Sunday	07:30 - 17:17
Monday	06:58 - 17:25
Tuesday	06:58 - 17:25
Wednesday	06:58 - 17:25
Thursday	06:58 - 17:25
Friday	06:58 - 17:25
Saturday	07:30 - 17:17

Brendale St at Doonside Pde

Brendale St Near Gowrie St

Karena St Near Heatherlea St

Queen Elizabeth Dr at Eatons Hill

Queen Elizabeth Dr at Hero Street

Queen Elizabeth Dr at Corso Street

Queen Elizabeth Dr at Saraband Dr

Saraband Dr Near Talisman Ct

Saraband Dr Near Grenada Dr

Saraband Drive Near Pascali Crescent

Eatons Hill at Queen Elizabeth Drive

South Pine Rd at Bunya Park

Albany Creek Rd at Hylacola

Albany Creek Rd Near Old Northern Rd

Wruck Cr at Albany Village

Old Northern Rd at Retirement Village

Old Northern Rd at Leisure Centre

Old Northern Rd at Albany Creek High

Keong Rd Near Hampshire Tce

Keong Rd Near Dawn Rd

Keong Rd Near Jambaroo St

Keong Rd Near Essex Dr

Keong Rd Near Malvern Rd

Albany Creek Rd at Hawkins

Albany Creek Rd at Leitchs Road

Albany Creek Rd at Leitchs Road

Albany Creek Rd at Hawkins

Albany Creek Rd at Pinnaroo

Albany Creek Rd at Bangalow Street

Albany Creek Rd at Aspley Bowl

Aspley Hypermarket Station, Platform C

Maudrell Tce at Riordan Street, Stop 52

Maudrell Tce at Darwin Street, Stop 50

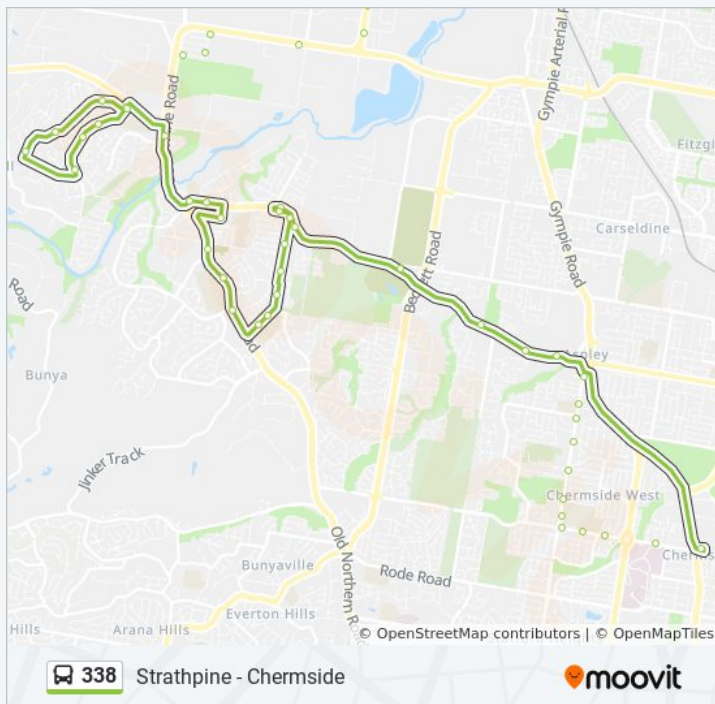
338 bus Info

Direction: Chermside Interchange

Stops: 49

Trip Duration: 56 min

Line Summary:



Maundrell Tce at Horn Road, Stop 50a
Maundrell Tce at Terrence Street, Stop 49
Maundrell Tce at Chermside West, Stop 48/11
Maundrell Tce at John Goss Reserve, Stop 47/12
Maundrell Tce at St Gerards, Stop 46
Hamilton Rd at Maundrell Tce, Stop 43a
Hamilton Rd at Pullford St, Stop 42/41
Hamilton Rd at Birra Street, Stop 40
Hamilton Rd at Farnell Street, Stop 39
Chermside Interchange

Direction: Chermside Shopping Centre

32 stops

[VIEW LINE SCHEDULE](#)

Queen Elizabeth Dr at Eatons Hill
Queen Elizabeth Dr at Hero Street
Queen Elizabeth Dr at Corso Street
Queen Elizabeth Dr at Saraband Dr
Saraband Dr Near Talisman Ct
Saraband Dr Near Grenada Dr
Saraband Drive Near Pascali Crescent
Eatons Hill at Queen Elizabeth Drive
South Pine Rd at Bunya Park
Albany Creek Rd at Hylacola
Albany Creek Rd Near Old Northern Rd
Wruck Cr at Albany Village
Old Northern Rd at Retirement Village
Old Northern Rd at Leisure Centre
Old Northern Rd at Albany Creek High
Keong Rd Near Hampshire Tce
Keong Rd Near Dawn Rd
Keong Rd Near Jambaroo St
Keong Rd Near Essex Dr

338 bus Time Schedule

Chermside Shopping Centre Route Timetable:

Sunday	Not Operational
Monday	06:00 - 06:53
Tuesday	06:00 - 06:53
Wednesday	06:00 - 06:53
Thursday	06:00 - 06:53
Friday	06:00 - 06:53
Saturday	Not Operational


338 bus Info

Direction: Chermside Shopping Centre

Stops: 32

Trip Duration: 44 min

Line Summary:

 [338 bus Line Map](#)

Keong Rd Near Malvern Rd

Albany Creek Rd at Hawkins

Albany Creek Rd at Leitchs Road

Albany Creek Rd at Leitchs Road

Albany Creek Rd at Hawkins

Albany Creek Rd at Pinnaroo

Albany Creek Rd at Bangalow Street

Albany Creek Rd at Aspley Bowl

Aspley Hypermarket Station, Platform C

Gympie Rd at Aspley South, Stop 41

Gympie Rd at Marchant Park, Stop 40

Gympie Rd at the Gardens, Stop 38a

Chermside Interchange

Direction: Eatons Hill, Queen Elizabeth Dr

34 stops

[VIEW LINE SCHEDULE](#)

Chermside Shopping Centre Interchange B

Gympie Rd at the Gardens Stop 38a

Gympie Rd at Marchant Park, Stop 40

Gympie Rd at Aspley South, Stop 41

Albany Creek Rd Opp Aspley Hypermarket

Albany Creek Rd at Aspley Bowl

Albany Creek Rd at Bangalow Street

Albany Creek Rd at Pinnaroo

Albany Creek Rd at Hawkins

Albany Creek Rd at Leitchs Road

Albany Creek Rd at Leitchs Road

Keong Rd Near Seligan St

Keong Rd Near Malvern Rd

Keong Rd Near Crofty St

Keong Rd Near Rafter Ave

Keong Rd Near Dawn Rd

338 bus Time Schedule

Eatons Hill, Queen Elizabeth Dr Route Timetable:

Sunday	Not Operational
Monday	17:05 - 17:35
Tuesday	17:05 - 17:35
Wednesday	17:05 - 17:35
Thursday	17:05 - 17:35
Friday	17:05 - 17:35
Saturday	Not Operational

338 bus Info

Direction: Eatons Hill, Queen Elizabeth Dr

Stops: 34

Trip Duration: 37 min

Line Summary:

Keong Rd Near Hampshire Tce

Old Northern Rd at Albany Creek High

Old Northern Rd Near Albany Forest Dr

Old Northern Rd at Leisure Centre

Old Northern Rd at Retirement Village

Albany Creek Rd at Hylacola

Albany Creek Rd Near Old Northern Rd

Wruck Cr at Albany Village

South Pine Rd at Hylacola

South Pine Rd at Bunya Park

Queen Elizabeth Dr at Eatons Hill

Queen Elizabeth Dr at Hero Street

Queen Elizabeth Dr at Corso Street

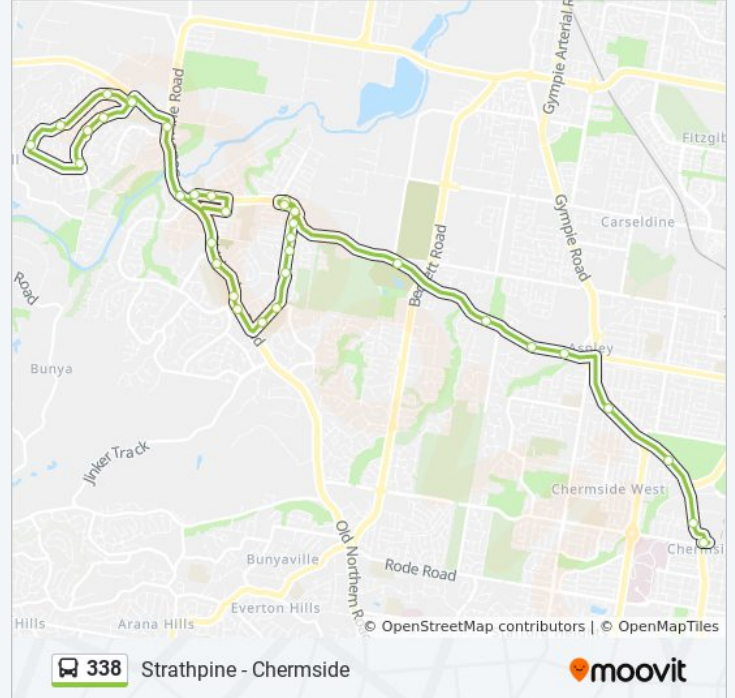
Queen Elizabeth Dr at Saraband Dr

Saraband Dr Near Talisman Ct

Saraband Dr Near Grenada Dr

Saraband Drive Near Pascali Crescent

Eatons Hill at Queen Elizabeth Drive



Direction: Strathpine Bus Station

44 stops

[VIEW LINE SCHEDULE](#)

Cherside Shopping Centre Interchange B

Gympie Rd at the Gardens Stop 38a

Gympie Rd at Marchant Park, Stop 40

Gympie Rd at Aspley South, Stop 41

Albany Creek Rd Opp Aspley Hypermarket

Albany Creek Rd at Aspley Bowl

Albany Creek Rd at Bangalow Street

Albany Creek Rd at Pinnaroo

Albany Creek Rd at Hawkins

Albany Creek Rd at Leitchs Road

Albany Creek Rd at Leitchs Road

338 bus Time Schedule

Strathpine Bus Station Route Timetable:

Sunday	08:18 - 16:18
Monday	06:59 - 16:15
Tuesday	06:59 - 16:15
Wednesday	06:59 - 16:15
Thursday	06:59 - 16:15
Friday	06:59 - 16:15
Saturday	08:18 - 16:18

338 bus Info

Direction: Strathpine Bus Station

Stops: 44

Trip Duration: 55 min

Line Summary:

Keong Rd Near Seligan St

Keong Rd Near Malvern Rd

Keong Rd Near Crofty St

Keong Rd Near Rafter Ave

Keong Rd Near Dawn Rd

Keong Rd Near Hampshire Tce

Old Northern Rd at Albany Creek High

Old Northern Rd Near Albany Forest Dr

Old Northern Rd at Leisure Centre

Forest Place Retirement Village

Old Northern Rd at Retirement Village

Albany Creek Rd at Hylacola

Albany Creek Rd Near Old Northern Rd

Wruck Cr at Albany Village

South Pine Rd at Hylacola

South Pine Rd at Bunya Park

Queen Elizabeth Dr at Eatons Hill

Marylin Tce at Eatons Hill State School

Queen Elizabeth Dr at Hero Street

Queen Elizabeth Dr at Corso Street

Queen Elizabeth Dr at Saraband Dr

Saraband Dr Near Talisman Ct

Saraband Dr Near Grenada Dr

Saraband Drive Near Pascali Crescent

Eatons Hill at Queen Elizabeth Drive

Karena St Near Heatherlea St

Brendale St Near Currajon St

South Pine Rd Near Leitchs Rd

South Pine Rd Near Deakin St

South Pine Rd Near Johnstone Rd

South Pine Rd Near Hinkler Ct

South Pine Rd Near Mott St

Strathpine Bus Station, Stop D

338 bus time schedules and route maps are available in an offline PDF at moovitapp.com. Use the [Moovit App](#) to see live bus times, train schedule or subway schedule, and step-by-step directions for all public transit in Brisbane.

[About Moovit](#) · [MaaS Solutions](#) · [Supported Countries](#) · [Mooviter Community](#)

© 2024 Moovit - All Rights Reserved

Check Live Arrival Times