SEALINE HYANNIS-FALMOUTH/...

Bucatino Restaurant - Route 151→Sturgis Charter School -- West Main Street, Hyannis

Get The App

The SEALINE HYANNIS-FALMOUTH/WOODS HOLE bus line (Bucatino Restaurant - Route 151→Sturgis Charter School -- West Main Street, Hyannis) has 9 routes. For regular weekdays, their operation hours are:
(1) Bucatino Restaurant - Route 151→Sturgis Charter School -- West Main Street, Hyannis: 7:10 AM(2) Falmouth Mall→Sturgis Charter School -- West Main Street, Hyannis: 7:02 AM(3) Hyannis Transportation Center (Htc)→Steamship Authority Ferry Docks, Woods Hole: 5:30 AM - 6:30 PM(4) Mashpee Commons (Stop & Shop)→Hyannis Transportation Center (Htc): 7:05 AM(5) Mashpee Commons (Stop & Shop)→Sturgis Charter School -- West Main Street, Hyannis: 7:22 AM(6) St. Francis/Pope John Paul, Hyannis→Mashpee Commons (Stop & Shop): 3:20 PM(7) Steamship Authority Ferry Docks, Woods Hole→Hyannis Transportation Center (Htc): 6:45 AM - 8:10 PM(8) Sturgis Charter School -- Main Street, Hyannis→Steamship Authority Ferry Docks, Woods Hole: 5:20 PM(9) Sturgis Charter School -- West Main Street, Hyannis→Mashpee Commons (Stop & Shop): 3:33 PM
Use the Moovit App to find the closest SEALINE HYANNIS-FALMOUTH/WOODS HOLE bus station near you and find out when is the next SEALINE HYANNIS-FALMOUTH/WOODS HOLE bus arriving.

Direction: Bucatino Restaurant - Route 151→Sturgis Charter School -- West Main Street, Hyannis

5 stops
VIEW LINE SCHEDULE

- Bucatino Restaurant - Route 151
- Mashpee Commons (Stop & Shop)
- St. Francis/Pope John Paul, Hyannis
- Sturgis Charter School @ South Street, Hyannis
- Sturgis Charter School -- West Main Street, Hyannis

SEALINE HYANNIS-FALMOUTH/WOODS HOLE bus Time Schedule

Bucatino Restaurant - Route 151→Sturgis Charter School -- West Main Street, Hyannis Route Timetable:

Sunday	Not Operational
Monday	7:10 AM
Tuesday	7:10 AM
Wednesday	7:10 AM
Thursday	7:10 AM
Friday	7:10 AM
Saturday	Not Operational

SEALINE HYANNIS-FALMOUTH/WOODS HOLE bus Info

Direction: Bucatino Restaurant - Route 151→Sturgis Charter School -- West Main Street, Hyannis
Stops: 5
Trip Duration: 30 min
Line Summary:

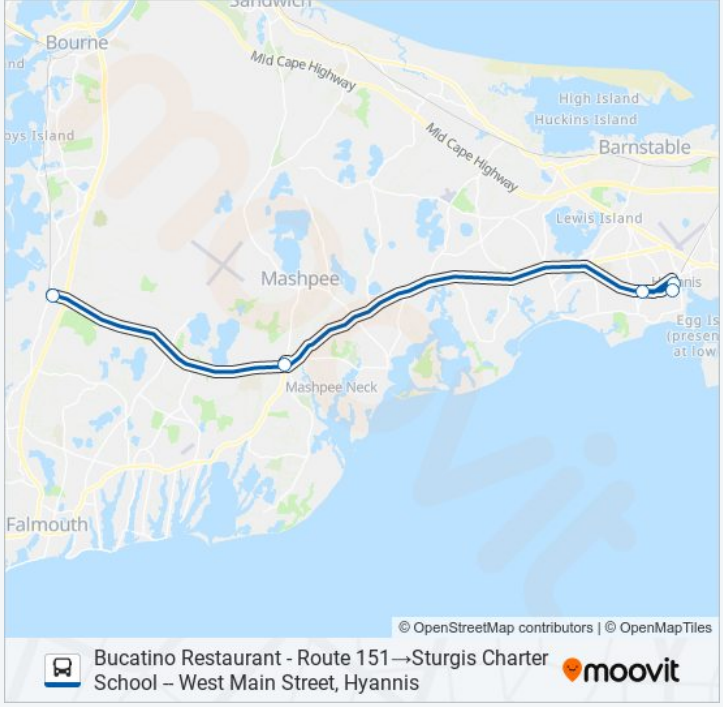

Direction: Falmouth Mall→Sturgis Charter School -- West Main Street, Hyannis

11 stops

VIEW LINE SCHEDULE

- Falmouth Mall
- Rte 28 @ Jones Rd (Stop & Shop)
- Clipper Ship Apartments
- East Falmouth Dunkin Donuts
- Seacoast Shores Boulevard, East Falmouth
- Mashpee Commons (Stop & Shop)
- Marstons Mills Marketplace
- West Main Street & Route 28, Centerville
- St. Francis/Pope John Paul, Hyannis
- Sturgis Charter School @ South Street, Hyannis
- Sturgis Charter School -- West Main Street, Hyannis

SEALINE HYANNIS-FALMOUTH/WOODS HOLE bus Time Schedule

Falmouth Mall→Sturgis Charter School -- West Main Street, Hyannis Route Timetable:

Sunday	Not Operational
Monday	7:02 AM
Tuesday	7:02 AM
Wednesday	7:02 AM
Thursday	7:02 AM
Friday	7:02 AM
Saturday	Not Operational

SEALINE HYANNIS-FALMOUTH/WOODS HOLE bus Info

Direction: Falmouth Mall→Sturgis Charter School -- West Main Street, Hyannis
Stops: 11
Trip Duration: 64 min
Line Summary:

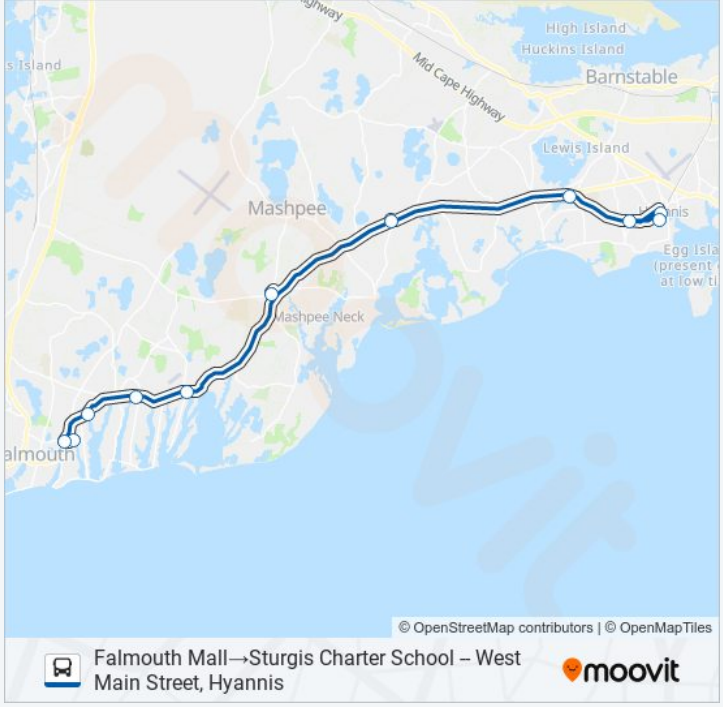

Direction: Hyannis Transportation Center (Htc)→Steamship Authority Ferry Docks, Woods Hole

19 stops

VIEW LINE SCHEDULE

- Hyannis Transportation Center (Htc)
- Cape Cod Mall Entrance/Route 28, Hyannis
- West Main Street & Route 28, Centerville
- Centerville (Old Stage Road & Main Street)
- Osterville (Tower Hill Road & Main Street)
- Marstons Mills Marketplace
- Mashpee Commons (Stop & Shop)
- South Cape Village (Marshalls), Mashpee
- Community Health Center Of Cape Cod
- Seacoast Shores Boulevard, East Falmouth
- East Falmouth Dunkin Donuts
- Clipper Ship Apartments
- Tataket Apartments
- Route 28 @ Jones Road, Falmouth
- Falmouth Mall
- Falmouth Public Library
- Falmouth Hospital

SEALINE HYANNIS-FALMOUTH/WOODS HOLE bus Time Schedule

Hyannis Transportation Center (Htc)→Steamship Authority Ferry Docks, Woods Hole Route Timetable:

Sunday	Not Operational
Monday	5:30 AM - 6:30 PM
Tuesday	5:30 AM - 6:30 PM
Wednesday	5:30 AM - 6:30 PM
Thursday	5:30 AM - 6:30 PM
Friday	5:30 AM - 6:30 PM
Saturday	7:30 AM - 6:30 PM

SEALINE HYANNIS-FALMOUTH/WOODS HOLE bus Info

Direction: Hyannis Transportation Center (Htc)→Steamship Authority Ferry Docks, Woods Hole
Stops: 19
Trip Duration: 83 min
Line Summary:

Falmouth Bus Depot

Steamship Authority Ferry Docks, Woods Hole

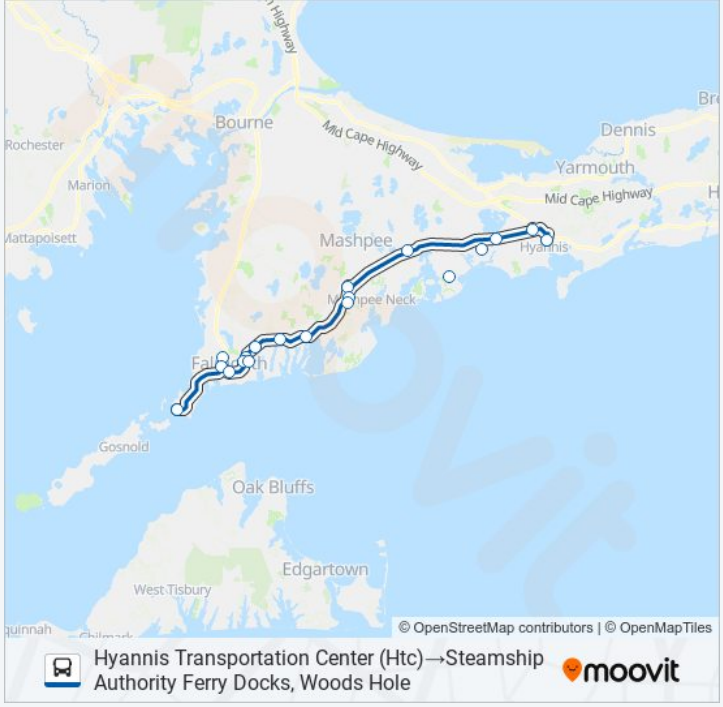

Direction: Mashpee Commons (Stop & Shop)→Hyannis Transportation Center (Htc)

5 stops

VIEW LINE SCHEDULE

Mashpee Commons (Stop & Shop)

St. Francis/Pope John Paul, Hyannis

Sturgis Charter School @ South Street, Hyannis

Sturgis Charter School -- West Main Street, Hyannis

Hyannis Transportation Center (Htc)

SEALINE HYANNIS-FALMOUTH/WOODS HOLE bus Time Schedule

Mashpee Commons (Stop & Shop)→Hyannis Transportation Center (Htc) Route Timetable:

Sunday	Not Operational
Monday	7:05 AM
Tuesday	7:05 AM
Wednesday	7:05 AM
Thursday	7:05 AM
Friday	7:05 AM
Saturday	Not Operational

SEALINE HYANNIS-FALMOUTH/WOODS HOLE bus Info

Direction: Mashpee Commons (Stop & Shop)→Hyannis Transportation Center (Htc)
Stops: 5
Trip Duration: 48 min
Line Summary:

Direction: Mashpee Commons (Stop & Shop)→Sturgis Charter School -- West Main Street, Hyannis

4 stops

VIEW LINE SCHEDULE

Mashpee Commons (Stop & Shop)

St. Francis/Pope John Paul, Hyannis

Sturgis Charter School @ South Street, Hyannis

Sturgis Charter School -- West Main Street, Hyannis

SEALINE HYANNIS-FALMOUTH/WOODS HOLE bus Time Schedule

Mashpee Commons (Stop & Shop)→Sturgis Charter School -- West Main Street, Hyannis Route Timetable:

Sunday	Not Operational
Monday	7:22 AM
Tuesday	7:22 AM
Wednesday	7:22 AM
Thursday	7:22 AM
Friday	7:22 AM
Saturday	Not Operational

SEALINE HYANNIS-FALMOUTH/WOODS HOLE bus Info

Direction: Mashpee Commons (Stop & Shop)→Sturgis Charter School -- West Main Street, Hyannis
Stops: 4
Trip Duration: 42 min
Line Summary:

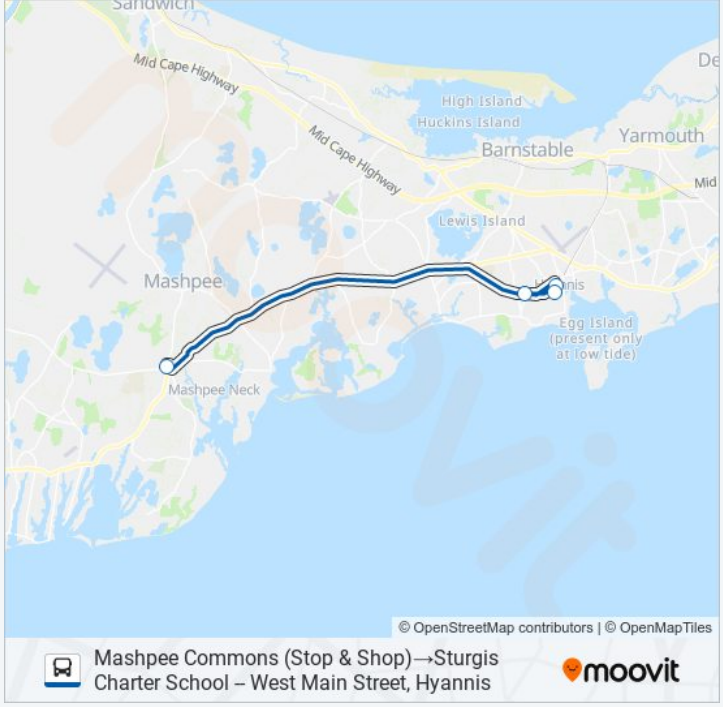

Direction: St. Francis/Pope John Paul, Hyannis→Mashpee Commons (Stop & Shop)

7 stops

VIEW LINE SCHEDULE

- St. Francis/Pope John Paul, Hyannis
- Sturgis Charter School -- Main Street, Hyannis
- West Main Street & Route 28, Centerville
- Centerville (Old Stage Road & Main Street)
- Osterville (Tower Hill Road & Main Street)
- Marstons Mills Marketplace
- Mashpee Commons (Stop & Shop)

SEALINE HYANNIS-FALMOUTH/WOODS HOLE bus Time Schedule

St. Francis/Pope John Paul, Hyannis→Mashpee Commons (Stop & Shop) Route Timetable:

Sunday	Not Operational
Monday	3:20 PM
Tuesday	3:20 PM
Wednesday	3:20 PM
Thursday	3:20 PM
Friday	3:20 PM
Saturday	Not Operational

SEALINE HYANNIS-FALMOUTH/WOODS HOLE bus Info

Direction: St. Francis/Pope John Paul, Hyannis→Mashpee Commons (Stop & Shop)
Stops: 7
Trip Duration: 60 min
Line Summary:

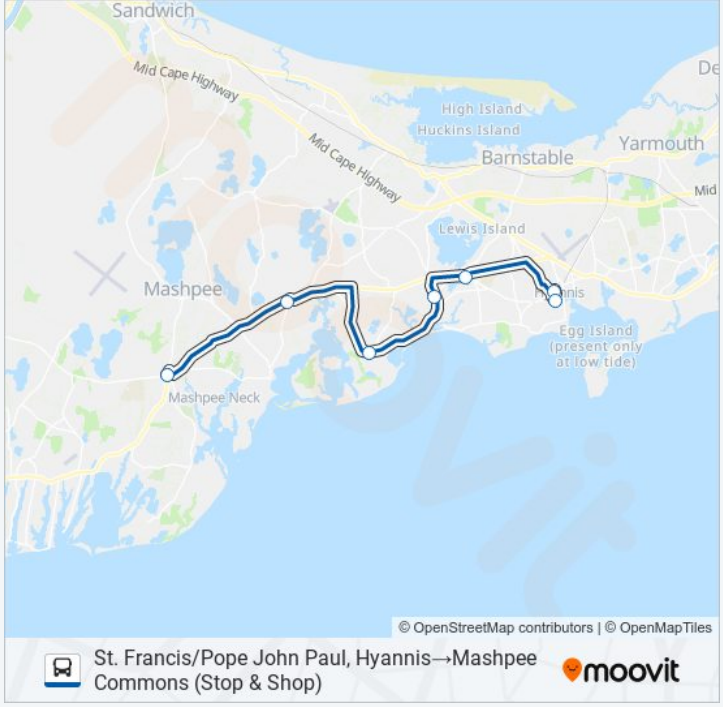

Direction: Steamship Authority Ferry Docks, Woods Hole→Hyannis Transportation Center (Htc)

18 stops

VIEW LINE SCHEDULE

Steamship Authority Ferry Docks, Woods Hole

Falmouth Bus Depot

Falmouth Hospital

Falmouth Public Library

Falmouth Mall

Rte 28 @ Jones Rd (Stop & Shop)

Clipper Ship Apartments

East Falmouth Dunkin Donuts

Seacoast Shores Boulevard, East Falmouth

Community Health Center Of Cape Cod

South Cape Village (Marshalls), Mashpee

Mashpee Commons (Stop & Shop)

Marstons Mills Marketplace

Osterville (Tower Hill Road & Main Street)

Centerville (Old Stage Road & Main Street)

West Main Street & Route 28, Centerville

Cape Cod Mall Entrance/Route 28, Hyannis

SEALINE HYANNIS-FALMOUTH/WOODS HOLE bus Time Schedule

Steamship Authority Ferry Docks, Woods Hole→Hyannis Transportation Center (Htc) Route Timetable:

Sunday	Not Operational
Monday	6:45 AM - 8:10 PM
Tuesday	6:45 AM - 8:10 PM
Wednesday	6:45 AM - 8:10 PM
Thursday	6:45 AM - 8:10 PM
Friday	6:45 AM - 8:10 PM
Saturday	9:30 AM - 8:10 PM

SEALINE HYANNIS-FALMOUTH/WOODS HOLE bus Info

Direction: Steamship Authority Ferry Docks, Woods Hole→Hyannis Transportation Center (Htc)
Stops: 18
Trip Duration: 86 min
Line Summary:

Hyannis Transportation Center (Htc)

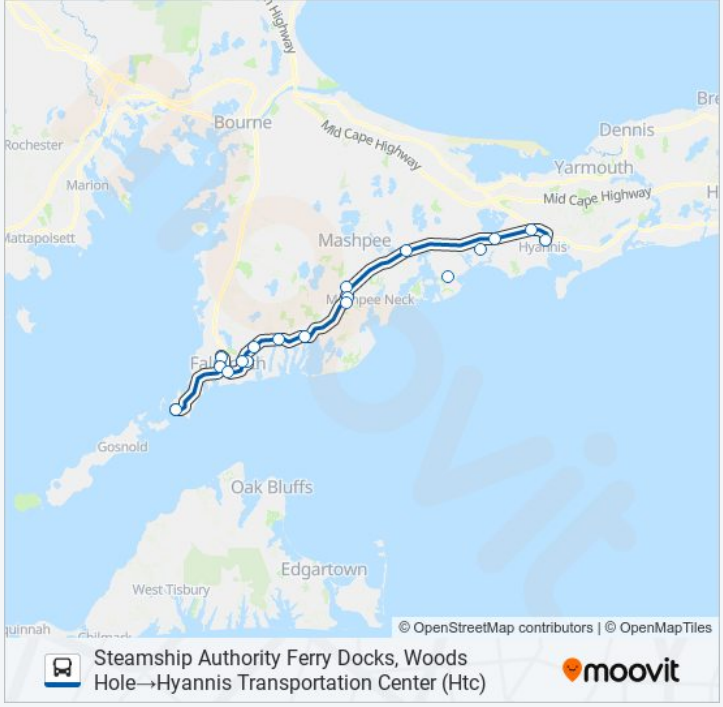

Direction: Sturgis Charter School -- Main Street, Hyannis→Steamship Authority Ferry Docks, Woods Hole

20 stops

VIEW LINE SCHEDULE

Sturgis Charter School -- Main Street, Hyannis

Hyannis Transportation Center (Htc)

Cape Cod Mall Entrance/Route 28, Hyannis

West Main Street & Route 28, Centerville

Centerville (Old Stage Road & Main Street)

Osterville (Tower Hill Road & Main Street)

Marstons Mills Marketplace

Mashpee Commons (Stop & Shop)

South Cape Village (Marshalls), Mashpee

Community Health Center Of Cape Cod

Seacoast Shores Boulevard, East Falmouth

East Falmouth Dunkin Donuts

Clipper Ship Apartments

Tataket Apartments

Route 28 @ Jones Road, Falmouth

Falmouth Mall

Falmouth Public Library

SEALINE HYANNIS-FALMOUTH/WOODS HOLE bus Time Schedule

Sturgis Charter School -- Main Street, Hyannis→Steamship Authority Ferry Docks, Woods Hole Route Timetable:

Sunday	Not Operational
Monday	5:20 PM
Tuesday	5:20 PM
Wednesday	5:20 PM
Thursday	5:20 PM
Friday	5:20 PM
Saturday	Not Operational

SEALINE HYANNIS-FALMOUTH/WOODS HOLE bus Info

Direction: Sturgis Charter School -- Main Street, Hyannis→Steamship Authority Ferry Docks, Woods Hole
Stops: 20
Trip Duration: 93 min
Line Summary:

Falmouth Hospital

Falmouth Bus Depot

Steamship Authority Ferry Docks, Woods Hole

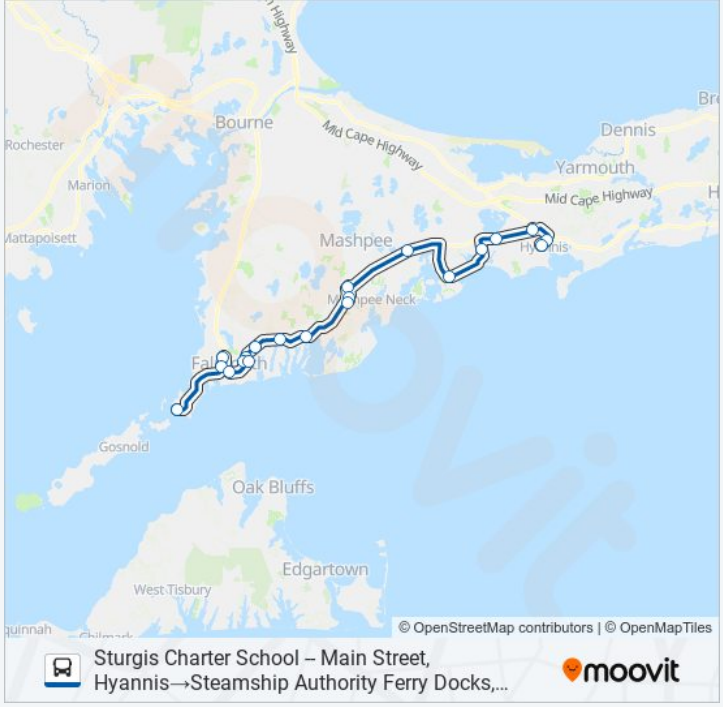

Direction: Sturgis Charter School -- West Main Street, Hyannis→Mashpee Commons (Stop & Shop)

6 stops
VIEW LINE SCHEDULE

Sturgis Charter School -- West Main Street, Hyannis

West Main Street & Route 28, Centerville

Centerville (Old Stage Road & Main Street)

Osterville (Tower Hill Road & Main Street)

Marstons Mills Marketplace

Mashpee Commons (Stop & Shop)

SEALINE HYANNIS-FALMOUTH/WOODS HOLE bus Time Schedule

Sturgis Charter School -- West Main Street, Hyannis→Mashpee Commons (Stop & Shop) Route Timetable:

Sunday	Not Operational
Monday	3:33 PM
Tuesday	3:33 PM
Wednesday	3:33 PM
Thursday	3:33 PM
Friday	3:33 PM
Saturday	Not Operational

SEALINE HYANNIS-FALMOUTH/WOODS HOLE bus Info

Direction: Sturgis Charter School -- West Main Street, Hyannis→Mashpee Commons (Stop & Shop)
Stops: 6
Trip Duration: 47 min
Line Summary:

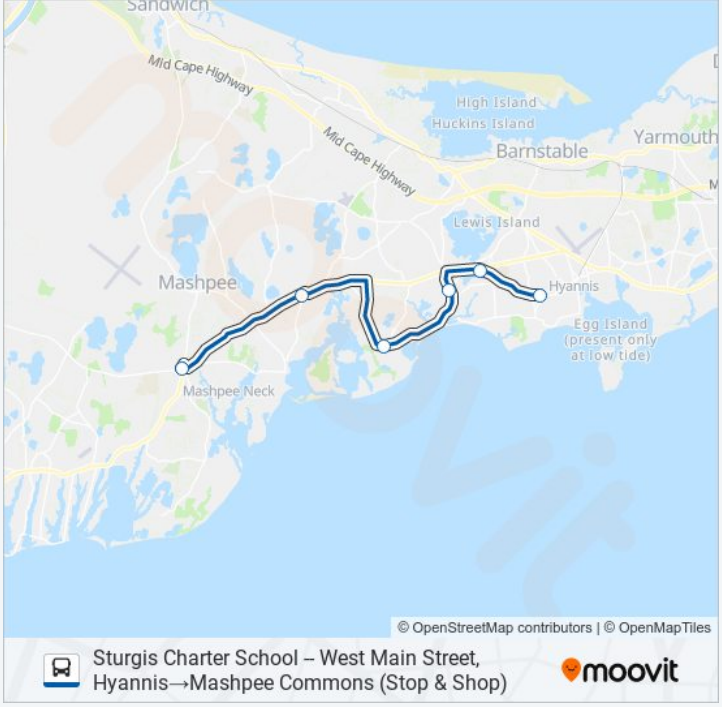

SEALINE HYANNIS-FALMOUTH/WOODS HOLE bus time schedules and route maps are available in an offline PDF at moovitapp.com. Use the Moovit App to see live bus times, train schedule or subway schedule, and step-by-step directions for all public transit in Boston.

© 2024 Moovit - All Rights Reserved