



East To Hyattsville Crossing Station

Get The App

The C4 bus line (East To Hyattsville Crossing Station) has 3 routes. For regular weekdays, their operation hours are: (1) East To Hyattsville Crossing Station: 24 hours(2) West To Twinbrook Station: 24 hours(3) West To Wheaton Station: 4:35 AM

Use the Moovit App to find the closest C4 bus station near you and find out when is the next C4 bus arriving.

Direction: East To Hyattsville Crossing Station

72 stops

[VIEW LINE SCHEDULE](#)

- Twinbrook Station & Bus Bay A
- Parklawn Dr+Wicomico Av
- Parklawn Dr & Washington Av
- Parklawn Dr+Fda
- Parklawn Dr & Wilkens Ave
- Wilkens Ave-North;12400 Parklawn Dr
- Parklawn Dr & Braxfield Ct
- Randolph Rd & Putnam Rd
- Randolph Rd & Hunters La
- Randolph Rd & Rockinghorse Rd
- Randolph Rd & Dewey Rd
- Randolph Rd+Charles Rd
- Randolph Rd+Bennion Rd
- Veirs Mill Rd & Bushey Dr
- Veirs Mill Rd & Ferrara Av
- Veirs Mill Rd & Connecticut Av
- Veirs Mill Rd & Centerhill St
- Veirs Mill Rd & Gail St
- Veirs Mill Rd+Claridge Rd
- Veirs Mill Rd & Newport Mill Rd
- Veirs Mill Rd & Norris Dr

C4 bus Time Schedule

East To Hyattsville Crossing Station Route
Timetable:

Sunday	24 hours
Monday	24 hours
Tuesday	24 hours
Wednesday	24 hours
Thursday	24 hours
Friday	24 hours
Saturday	24 hours

C4 bus Info

Direction: East To Hyattsville Crossing Station

Stops: 72

Trip Duration: 71 min

Line Summary:

Veirs Mill Rd+College View Dr

W University Bv & Veirs Mill Rd

Veirs Mill Rd & W University Bv

Wheaton+Bus Bay D

Veirs Mill Rd & W University Bv

University Bl+Fern St

University Blvd & Westchester Dr

W University Bv & Reddie Dr

W University Bv & Easecrest Dr

W University Bv & Inwood Av

University Bl+Sligo Creek Pw

W University Bv & Gabel St

University Blvd & #728

W University Bv & Orange Dr

W University Bv & Dennis Av

W University Bv & Royalton Rd @ Med Cent

W University Bv & Brunett Av

W University Bv & Lorain Av

Colesville Rd & University Bv

University Bl+Lexington Dr

E University Bv & St Lawrence Dr

E University Bv & N Williamsburg Dr

University Bl+Franklin Av

University Bl E+E Melbourne Av

University Blvd & East Schuyler Rd

University Blvd & East Wayne Ave

University Bv & Langley Dr;At Heron Dr

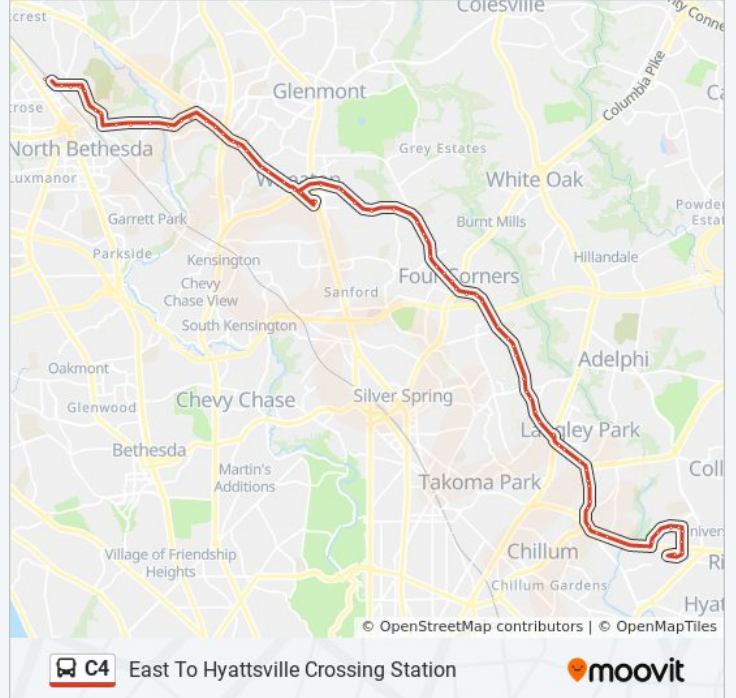
E University Bv & Piney Branch Rd

E University Bv & Seek La

E University Bv & Forston St

E University Bv & Merrimac Dr (Terminal)

Takoma-Langley Crossroads Transit Center Bus Bay D



University Bl+New Hampshire Av

University Blvd And 14th Ave

15th Av & University Bv

Riggs Rd+University Bl

Riggs Rd+Drexel St

Riggs Rd+Drexel St

Riggs Rd+Riggs Rd Ct

Riggs Rd+Avalon Pl

East-West Hw+19 Pl

East West Hwy & Ager Rd

East-West Hy+23 Av

Toledo Ter+East-West Hw

Toledo Ter+Toledo Pl

Toledo Ter+The Seville

Toledo Ter+Belcrest Rd

Belcrest Rd & Toledo Rd N/S

Belcrest Rd & Pg Plaza

Belcrest Rd & East-West Hwy

Pg Plaza Station

Direction: West To Twinbrook Station

73 stops

[VIEW LINE SCHEDULE](#)

Pg Plaza Station

6505 Belcrest Rd

Belcrest Rd+Toledo Rd

Toledo Terr+Belcrest Rd

Toledo Ter+The Seville

Toledo Ter+Toledo Pl

Toledo Ter+East-West Hw

East-West Hy+23 Av

East-West Hy+Ager Rd

East-West Hy+19 Pl

C4 bus Time Schedule

West To Twinbrook Station Route Timetable:

Sunday	24 hours
Monday	24 hours
Tuesday	24 hours
Wednesday	24 hours
Thursday	24 hours
Friday	24 hours
Saturday	24 hours

C4 bus Info

Direction: West To Twinbrook Station

Stops: 73

Trip Duration: 62 min

Line Summary:

Riggs Rd+Amherst Rd

Riggs Rd+Beechwood Rd

Riggs Rd+Drexel St

Riggs Rd & Drexel St

University Blvd & Riggs Rd

University Bl+14 Av

University Bl+New Hampshire Av

Takoma Langley Crossroads Transit Center +
Bus Bay A

E University Bv & Navahoe Dr

E University Bv & Carroll Av

University Bl+Seek Ln

E University Bv & Piney Branch Rd

Piney Branch Rd & E University Bv

E University Bv & Patton Dr

E University Bv & Buckingham Dr

University Blvd & East Schuyler Rd

University Blvd & East Melbourne Av

University Blvd & East Franklin Ave

E University Bv & N Williamsburg Dr

E University Bv & St Lawrence Dr

Lexington Dr;University Bv & Pierce

Colesville Rd & W University Bv

W University Bv & Sutherland Rd

W University Bv & Lorain Av

W University Bv & Brunett Av

University Blvd & #321 The Oaks At

W University Bv & Dennis Av

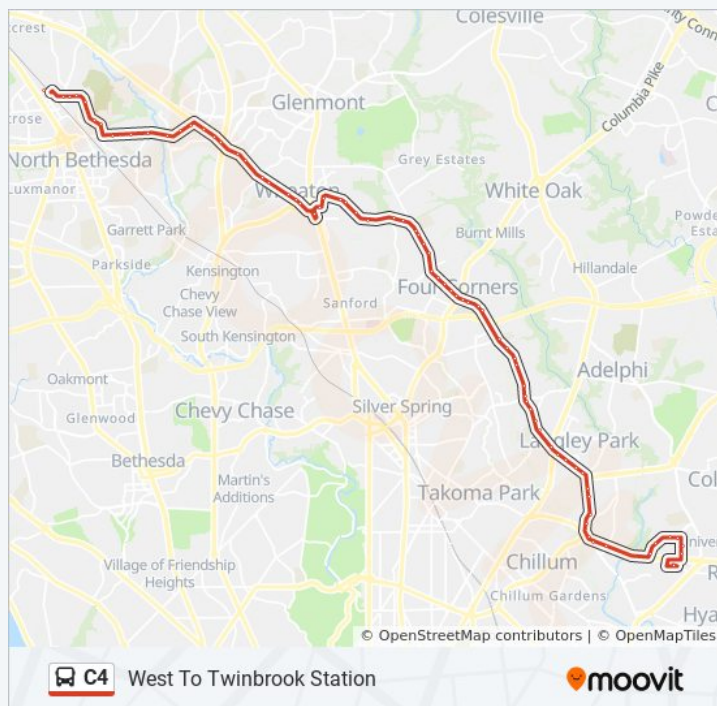
W University Bv & Eisner St

University Blvd & L Rice Baptist Ch

W University Bv & Caddington Av

University Bl+Northwood Hs

The Warwick Towers;1131 University



W University Bv & Sligo Creek Pw

W University Bv & Inwood Av

W University Bv & Easecrest Dr

University Bl+Reedie Dr

University Blvd & Westchester Dr

Amherst Av+University Bl

Reedie Dr & Fern St

Wheaton+Bus Bay B

Veirs Mill Rd & W University Bv

Veirs Mill Rd & University Bv

Veirs Mill Rd & Galt Av

Veirs Mill Rd & Monterrey Dr

Veirs Mill Rd & Newport Mill Rd

Veirs Mill Rd & Claridge Rd

Veirs Mill Rd & Andrew St

Veirs Mill Rd & Connecticut Av

Veirs Mill Rd & Ferrara Av

Veirs Mill Rd & Bushey Dr

Randolph Rd & Selfridge Rd

Randolph Rd & Charles Rd

Randolph Rd & Dewey Rd

Randolph Rd & Gaynor Rd

Randolph Rd+Hunters La

Randolph Rd & Lauderdale Dr

Parklawn Dr & Braxfield Ct

Wilkens Ave-North;12400 Parklawn Dr

Parklawn Dr & Wilkens Ave

Parklawn Bldg;Parklawn & Twinbrook

Parklawn Dr & Washington Ave

Parklawn Dr & Twinbrook Pkwy

Twinbrook Station & Bus Bay A

50 stops

[VIEW LINE SCHEDULE](#)

Pg Plaza Station

6505 Belcrest Rd

Belcrest Rd+Toledo Rd

Toledo Terr+Belcrest Rd

Toledo Ter+The Seville

Toledo Ter+Toledo Pl

Toledo Ter+East-West Hw

East-West Hy+23 Av

East-West Hy+Ager Rd

East-West Hy+19 Pl

Riggs Rd+Amherst Rd

Riggs Rd+Beechwood Rd

Riggs Rd+Drexel St

Riggs Rd & Drexel St

University Blvd & Riggs Rd

University Bl+14 Av

University Bl+New Hampshire Av

Takoma Langley Crossroads Transit Center +
Bus Bay A

E University Bv & Navahoe Dr

E University Bv & Carroll Av

University Bl+Seek Ln

E University Bv & Piney Branch Rd

Piney Branch Rd & E University Bv

E University Bv & Patton Dr

E University Bv & Buckingham Dr

University Blvd & East Schuyler Rd

University Blvd & East Melbourne Av

University Blvd & East Franklin Ave

E University Bv & N Williamsburg Dr

E University Bv & St Lawrence Dr

Lexington Dr;University Bv & Pierce

West To Wheaton Station Route Timetable:

Sunday	Not Operational
Monday	4:35 AM
Tuesday	4:35 AM
Wednesday	4:35 AM
Thursday	4:35 AM
Friday	4:35 AM
Saturday	5:59 AM - 6:26 AM

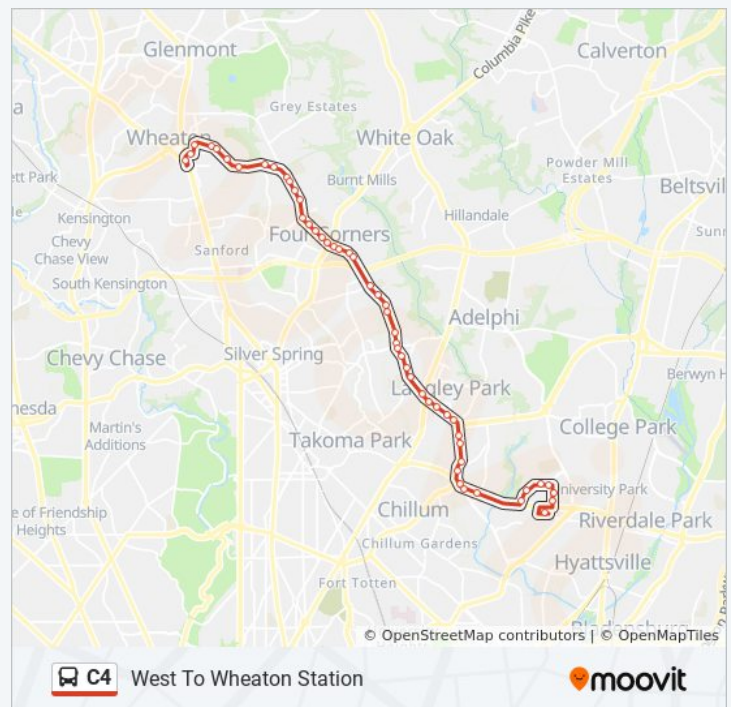
C4 bus Info

Direction: West To Wheaton Station

Stops: 50

Trip Duration: 33 min

Line Summary:



Colesville Rd & W University Bv

W University Bv & Sutherland Rd

W University Bv & Lorain Av

W University Bv & Brunett Av

University Blvd & #321 The Oaks At

W University Bv & Dennis Av

W University Bv & Eisner St

University Blvd & L Rice Baptist Ch

W University Bv & Caddington Av

University Bl+Northwood Hs

The Warwick Towers;1131 University

W University Bv & Sligo Creek Pw

W University Bv & Inwood Av

W University Bv & Easecrest Dr

University Bl+Reedie Dr

University Blvd & Westchester Dr

Amherst Av+University Bl

Reedie Dr & Fern St

Wheaton+Bus Bay B

C4 bus time schedules and route maps are available in an offline PDF at moovitapp.com. Use the [Moovit App](#) to see live bus times, train schedule or subway schedule, and step-by-step directions for all public transit in Washington, D.C. - Baltimore, MD.

[About Moovit](#) · [MaaS Solutions](#) · [Supported Countries](#) · [Mooviter Community](#)

© 2024 Moovit - All Rights Reserved

Check Live Arrival Times