



North To Montgomery College-Rockville

Get The App

The Q2 bus line (North To Montgomery College-Rockville) has 3 routes. For regular weekdays, their operation hours are:
 (1) North To Montgomery College-Rockville: 6:19 AM - 8:17 AM
 (2) North To Shady Grove: 12:10 AM - 11:40 PM
 (3) South To Silver Spring: 7:21 AM - 11:40 PM

Use the Moovit App to find the closest Q2 bus station near you and find out when is the next Q2 bus arriving.

Direction: North To Montgomery College-Rockville

60 stops

[VIEW LINE SCHEDULE](#)

- Silver Spring+Bay 218
- Georgia Av+Ellsworth Dr
- Georgia Av+Cameron St
- Georgia Av+Spring St
- Georgia Av+Ballard St
- Georgia Av+Noyes Dr
- Georgia Av+Highland Dr
- Georgia Av+Grace Church Rd
- Georgia Av & Luzerne Av
- Georgia Av+Seminary Pl
- Georgia Av+Forest Glen Rd
- Georgia Av+Tilton Dr
- Georgia Av+Belvedere Bl
- Georgia Av+August Dr
- Georgia Av+Dexter Av
- Georgia Av+Dennis Av
- Georgia Av+Evans Pkwy
- Georgia Av+Dayton St
- Georgia Av+Plyers Mill Rd
- Georgia Av+Windham Ln
- Wheaton+Bay C

Q2 bus Time Schedule

North To Montgomery College-Rockville Route
 Timetable:

Sunday	Not Operational
Monday	6:19 AM - 8:17 AM
Tuesday	6:19 AM - 8:17 AM
Wednesday	6:19 AM - 8:17 AM
Thursday	Not Operational
Friday	6:19 AM - 8:17 AM
Saturday	Not Operational

Q2 bus Info

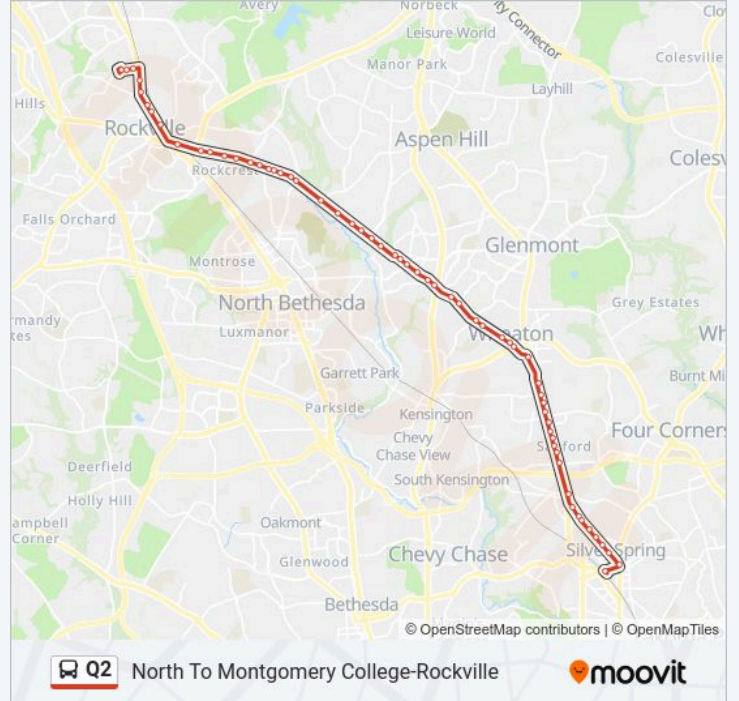
Direction: North To Montgomery College-Rockville

Stops: 60

Trip Duration: 49 min

Line Summary:

- Veirs Mill Rd & W University Bv
- Veirs Mill Rd & University Bv
- Veirs Mill Rd & Galt Av
- Veirs Mill Rd & Monterrey Dr
- Veirs Mill Rd & Newport Mill Rd
- Veirs Mill Rd & Claridge Rd
- Veirs Mill Rd & Andrew St
- Veirs Mill Rd & Connecticut Av
- Veirs Mill Rd & Ferrara Av
- Veirs Mill Rd & Bushey Dr
- Veirs Mill Rd & Randolph Rd
- Veirs Mill Rd & Gridley Rd
- Veirs Mill Rd & Havard St
- Veirs Mill Rd & Turkey Branch Pw
- Veirs Mill Rd+Parkland Dr
- Veirs Mill Rd+Robindale Dr
- Veirs Mill Rd+#12701
- Veirs Mill Rd+Arbutus Av
- Veirs Mill Rd+Aspen Hill Rd
- Veirs Mill Rd+Twinbrook Pkwy
- Veirs Mill Rd+Meadow Hall Dr
- Veirs Mill Rd+Atlantic Av
- Veirs Mill Rd+#1902
- Veirs Mill Rd+Nimitz Av
- Veirs Mill Rd+Okinawa Av
- Veirs Mill Rd+Broadwood Dr
- Veirs Mill Rd+Clagett Dr
- Veirs Mill Rd+Edmonston Dr
- Veirs Mill Rd+Woodburn Rd
- Veirs Mill Rd+1 St
- Veirs Mill Rd+Dodge St
- Rockville+Bay G



Hungerford Dr+Beall Av

Hungerford Dr+#451

Hungerford Dr+N Washington St

Hungerford Dr+Frederick Av

Mannakee St & Hungerford Dr

Mannakee St & Campus Dr (E)

Montgomery College+W Campus Dr

Direction: North To Shady Grove

71 stops

[VIEW LINE SCHEDULE](#)

Silver Spring+Bay 218

Georgia Av+Ellsworth Dr

Georgia Av+Cameron St

Georgia Av+Spring St

Georgia Av+Ballard St

Georgia Av+Noyes Dr

Georgia Av+Highland Dr

Georgia Av+Grace Church Rd

Georgia Av & Luzerne Av

Georgia Av+Seminary Pl

Georgia Av+Forest Glen Rd

Georgia Av+Tilton Dr

Georgia Av+Belvedere Bl

Georgia Av+August Dr

Georgia Av+Dexter Av

Georgia Av+Dennis Av

Georgia Av+Evans Pkwy

Georgia Av+Dayton St

Georgia Av+Plyers Mill Rd

Georgia Av+Windham Ln

Wheaton+Bay C

Veirs Mill Rd & W University Bv

Q2 bus Time Schedule

North To Shady Grove Route Timetable:

Sunday	12:10 AM - 10:40 PM
Monday	4:15 AM - 11:40 PM
Tuesday	12:10 AM - 11:40 PM
Wednesday	12:10 AM - 11:40 PM
Thursday	12:10 AM - 10:40 PM
Friday	4:15 AM - 11:40 PM
Saturday	12:10 AM - 11:40 PM

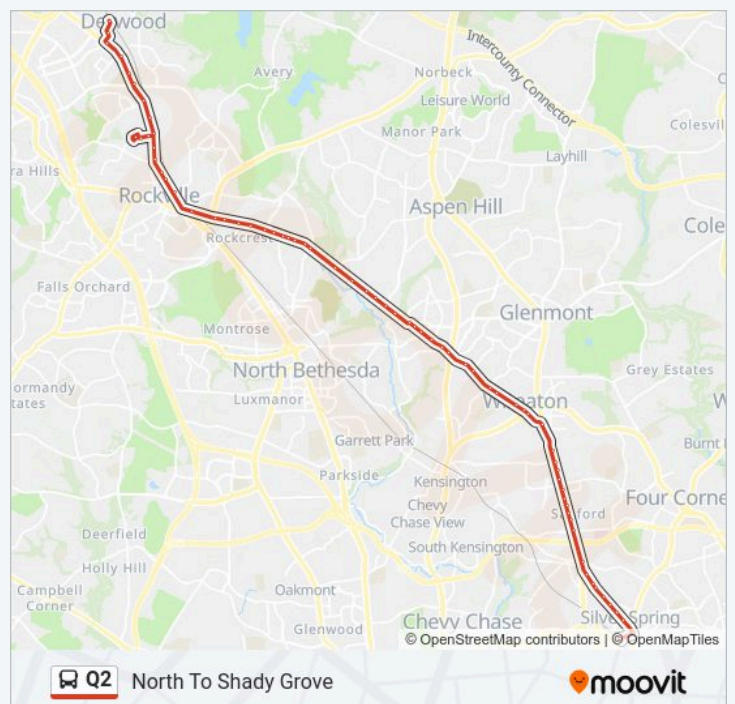
Q2 bus Info

Direction: North To Shady Grove

Stops: 71

Trip Duration: 44 min

Line Summary:



Veirs Mill Rd & University Bv

Veirs Mill Rd & Galt Av

Veirs Mill Rd & Monterrey Dr

Veirs Mill Rd & Newport Mill Rd

Veirs Mill Rd & Claridge Rd

Veirs Mill Rd & Andrew St

Veirs Mill Rd & Connecticut Av

Veirs Mill Rd & Ferrara Av

Veirs Mill Rd & Bushey Dr

Veirs Mill Rd & Randolph Rd

Veirs Mill Rd & Gridley Rd

Veirs Mill Rd & Havard St

Veirs Mill Rd & Turkey Branch Pw

Veirs Mill Rd+Parkland Dr

Veirs Mill Rd+Robindale Dr

Veirs Mill Rd+#12701

Veirs Mill Rd+Arbutus Av

Veirs Mill Rd+Aspen Hill Rd

Veirs Mill Rd+Twinbrook Pkwy

Veirs Mill Rd+Meadow Hall Dr

Veirs Mill Rd+Atlantic Av

Veirs Mill Rd+#1902

Veirs Mill Rd+Nimitz Av

Veirs Mill Rd+Okinawa Av

Veirs Mill Rd+Broadwood Dr

Veirs Mill Rd+Clagett Dr

Veirs Mill Rd+Edmonston Dr

Veirs Mill Rd+Woodburn Rd

Veirs Mill Rd+1 St

Veirs Mill Rd+Dodge St

Rockville+Bay G

Hungerford Dr+Beall Av

Hungerford Dr+#451

Hungerford Dr+N Washington St

Hungerford Dr+Frederick Av

Mannakee St & Hungerford Dr

Mannakee St & Campus Dr (E)

Montgomery College+W Campus Dr

Mannakee St & South Campus Dr

Mannakee St & Hungerford Dr

Frederick Rd & Mannakee St

Frederick Rd & North Campus Dr

Frederick Rd & College Pkwy

Frederick Rd & East Gude Dr

Frederick Rd & #15501

Frederick Rd & Indianola Dr

Frederick Rd+Redland Rd

Sommerville Dr+Redland Rd

Shady Grove Metro Station & Bus Bay C

Direction: South To Silver Spring

75 stops

[VIEW LINE SCHEDULE](#)

Shady Grove Metro Station & Bus Bay C

Shadygrove Metro Lot Lot & Metro Lot

Sommerville Dr+Redland Rd

Frederick Rd & Redland Rd

Frederick Rd+Watkins Pond Bl

Frederick Rd & Vitro Corp Entr

Frederick Rd & West Gude Dr

Frederick Rd & College Pkwy

Frederick Rd & North Campus Dr

Frederick Rd & Mannakee St

Mannakee St & Hungerford Dr

Mannakee St & Campus Dr (E)

Q2 bus Time Schedule

South To Silver Spring Route Timetable:

Sunday	12:10 AM - 11:40 PM
Monday	7:21 AM - 11:40 PM
Tuesday	7:21 AM - 11:40 PM
Wednesday	7:21 AM - 11:40 PM
Thursday	6:48 AM - 11:40 PM
Friday	7:21 AM - 11:40 PM
Saturday	12:10 AM - 11:40 PM

Q2 bus Info

Direction: South To Silver Spring

Stops: 75

Trip Duration: 56 min

Line Summary:

Montgomery College+W Campus Dr

Mannakee St & South Campus Dr

Mannakee St & Hungerford Dr

Hungerford Dr & Frederick Av

Hungerford Dr+N Washington St

Hungerford Dr+#451

Hungerford Dr+Beall Av

Rockville+Bay D

Veirs Mill Rd+Dodge St

Veirs Mill Rd+1 St

Veirs Mill Rd+Woodburn Rd

Veirs Mill Rd+Edmonston Dr

Veirs Mill Rd+Clagett Dr

Veirs Mill Rd+Broadwood Dr

Veirs Mill Rd & Okinawa Av

Veirs Mill Rd+Midway Av

Veirs Mill Rd+#1907

Veirs Mill Rd+Atlantic Av

Veirs Mill Rd+Meadowhall Dr

Veirs Mill Rd & Twinbrook Pw

Veirs Mill Rd+Aspen Hill Rd

Veirs Mill Rd+Parklawn Cemetary

Veirs Mill Rd+#12704

Veirs Mill Rd+Robindale Dr

Veirs Mill Rd+Gaynor Rd

Veirs Mill Rd+Edgebrook Rd

Veirs Mill Rd+Havard St

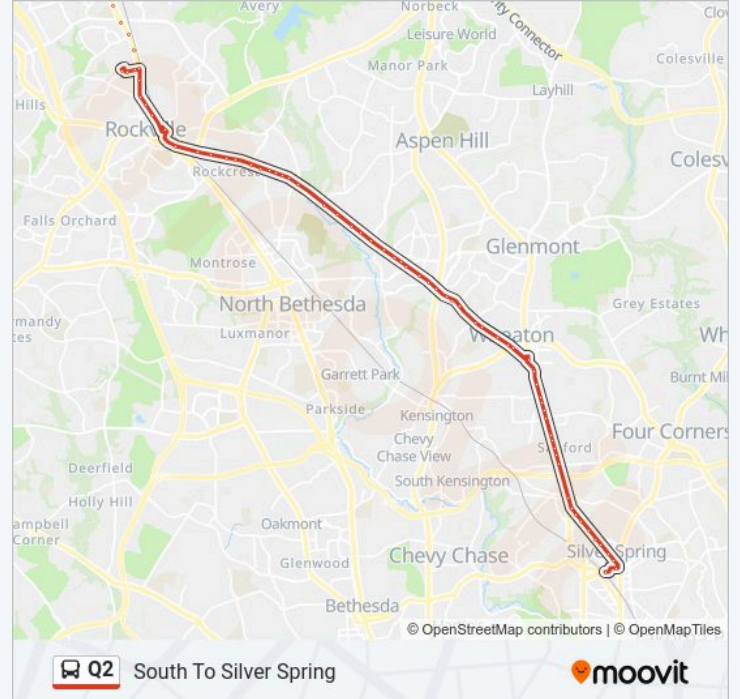
Veirs Mill Rd & Gridley Rd

Randolph Rd & Veirs Mill Rd

Veirs Mill Rd & Bushey Dr

Veirs Mill Rd & Ferrara Av

Veirs Mill Rd & Connecticut Av



Veirs Mill Rd & Centerhill St

Veirs Mill Rd & Gail St

Veirs Mill Rd+Claridge Rd

Veirs Mill Rd & Newport Mill Rd

Veirs Mill Rd & Norris Dr

Veirs Mill Rd+College View Dr

W University Bv & Veirs Mill Rd

Veirs Mill Rd & W University Bv

Wheaton+Bay A

Georgia Av+Veirs Mill Rd

Georgia Av & Windham La

Georgia Av+Plyers Mill Rd

Georgia Av+Predella Dr

Georgia Av+Evans Dr

Georgia Av+Dennis Av

Georgia Av+Dexter Av

Georgia Av+Hildarose Dr

Georgia Av+Belvedere Bl

Georgia Av+Americana Finnmark

Georgia Av+Forest Glen Rd

Georgia Av+Seminary Rd

Georgia Av+Luzerne Av

Georgia Av+Grace Church Rd

Georgia Av+Highland Dr

Georgia Av+Noyes Dr

Georgia Av+Ballard St

Georgia Av+Spring St

Georgia Av+Cameron St

Georgia Av+Colesville Rd

Silver Spring Station & Bus Bay E&F

Silver Spring+Bay 218

Q2 bus time schedules and route maps are available in an offline PDF at moovitapp.com. Use the Moovit App to see live bus times, train schedule or subway schedule, and step-by-step directions for all public transit in Washington, D.C. - Baltimore, MD.

© 2024 Moovit - All Rights Reserved