



North To King Street-Old Town

[Get The App](#)

The REX bus line (North To King Street-Old Town) has 3 routes. For regular weekdays, their operation hours are: (1) North To King Street-Old Town: 5:02 AM - 10:55 PM(2) South To Fort Belvoir: 7:40 PM - 10:00 PM(3) South To Fort Belvoir: 5:30 AM - 7:20 PM

Use the Moovit App to find the closest REX bus station near you and find out when is the next REX bus arriving.

Direction: North To King Street-Old Town

23 stops

[VIEW LINE SCHEDULE](#)

- Ft Belvoir Commissary
- Gunston Rd+Goethals Rd
- Gunston Rd+5 St
- Belvoir Rd+16 St
- Ft Belvoir Rd+Langfitt Loop
- Ft Belvoir Community Hospital
- Belvoir Rd+Pence Gate
- Rt 1 Richmond Hwy + Mt Vernon Memorial Pkwy
- Richmond Hwy And Cooper Rd
- Richmond Hwy And Lukens La
- Richmond Hwy And Frye Rd
- Richmond Hwy And Mohawk La
- Richmond Hwy+Ladson Ln
- Richmond Hwy And Belford Dr
- Richmond Hwy+Arlington Dr
- Richmond Hwy And Lockheed Blvd
- Richmond Hwy And Beddoo St
- 38.78145,-77.07822
- Huntington Av+Metroview Pkwy
- Eisenhower Av + Swamp Fox Rd
- Mill Rd + Jamieson Ave

REX bus Time Schedule

North To King Street-Old Town Route Timetable:

Sunday	5:00 AM - 11:00 PM
Monday	5:02 AM - 10:55 PM
Tuesday	5:02 AM - 10:55 PM
Wednesday	5:02 AM - 10:55 PM
Thursday	5:02 AM - 10:55 PM
Friday	5:02 AM - 10:55 PM
Saturday	5:00 AM - 11:00 PM

REX bus Info

Direction: North To King Street-Old Town

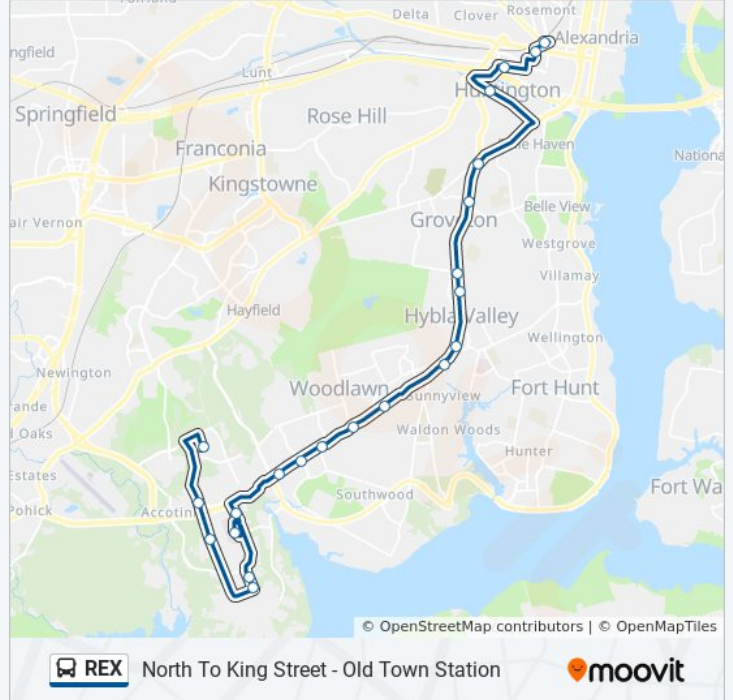
Stops: 23

Trip Duration: 56 min

Line Summary:

Dulany St & Duke St

King St-Old Town+Bay K



Direction: South To Fort Belvoir

19 stops

[VIEW LINE SCHEDULE](#)

King St-Old Town+Bay K

Dulany St & Duke St

Mill Rd + Jamieson Ave

Eisenhower Ave And Hoffman St

Huntington Av+West Entrance

Richmond Hwy+S Kings Hwy

Richmond Hwy And Southgate Dr

Richmond Hwy+Lockheed Bl

Richmond Hwy And Arlington Dr

Rt 1 Richmond Hwy + Belford Dr

Richmond Hwy And Ladson La

Richmond Hwy+Mohawk Ln

Richmond Hwy+Frye Rd

Richmond Hwy And Lukens La

Richmond Hwy+Sacramento Dr

Rt 1 Richmond Hwy + Jeff Todd Way

Belvoir Rd+16 St

Ft Belvoir Rd+Langfitt Loop

REX bus Time Schedule

South To Fort Belvoir Route Timetable:

Sunday	8:00 PM - 10:00 PM
Monday	7:40 PM - 10:00 PM
Tuesday	7:40 PM - 10:00 PM
Wednesday	7:40 PM - 10:00 PM
Thursday	7:40 PM - 10:00 PM
Friday	7:40 PM - 10:00 PM
Saturday	7:40 PM - 10:00 PM

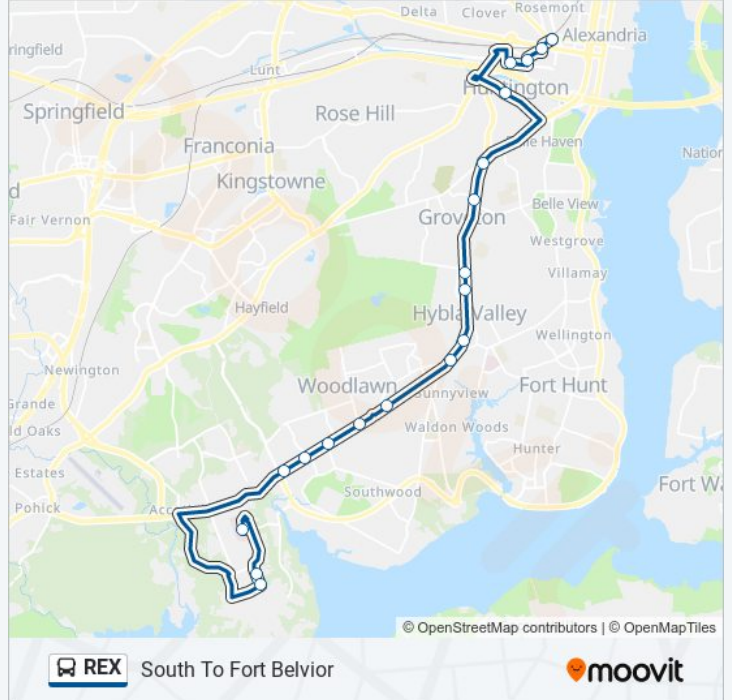
REX bus Info

Direction: South To Fort Belvoir

Stops: 19

Trip Duration: 41 min

Line Summary:



Direction: South To Fort Belvoir

22 stops

[VIEW LINE SCHEDULE](#)

- King St-Old Town+Bay K
- Dulany St & Duke St
- Mill Rd + Jamieson Ave
- Eisenhower Ave And Hoffman St
- Huntington Av+West Entrance
- Richmond Hwy+S Kings Hwy
- Richmond Hwy And Southgate Dr
- Richmond Hwy+Lockheed Bl
- Richmond Hwy And Arlington Dr
- Rt 1 Richmond Hwy + Belford Dr
- Richmond Hwy And Ladson La
- Richmond Hwy+Mohawk Ln
- Richmond Hwy+Frye Rd
- Richmond Hwy And Lukens La
- Richmond Hwy+Sacramento Dr
- Rt 1 Richmond Hwy + Jeff Todd Way
- Ft Belvoir Community Hospital
- Ft Belvoir Rd+Langfitt Loop

REX bus Time Schedule

South To Fort Belvoir Route Timetable:

Sunday	5:30 AM - 7:40 PM
Monday	5:30 AM - 7:20 PM
Tuesday	5:30 AM - 7:20 PM
Wednesday	5:30 AM - 7:20 PM
Thursday	5:30 AM - 7:20 PM
Friday	5:30 AM - 7:20 PM
Saturday	5:30 AM - 7:20 PM

REX bus Info

Direction: South To Fort Belvoir

Stops: 22

Trip Duration: 57 min

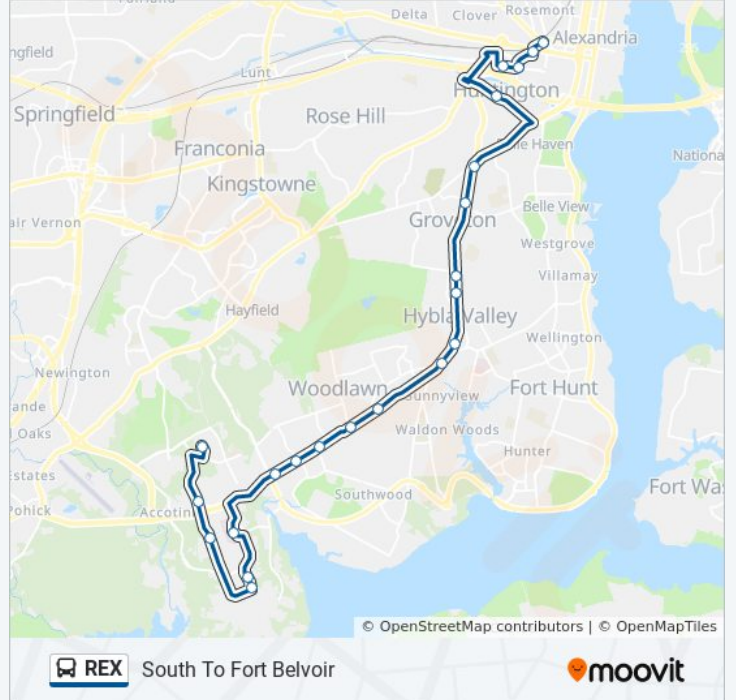
Line Summary:

Ft Belvoir+16 St

Gunston Rd+5 St

Gunston Rd And Goethals Rd

Ft Belvoir Commissary



REX bus time schedules and route maps are available in an offline PDF at moovitapp.com. Use the [Moovit App](#) to see live bus times, train schedule or subway schedule, and step-by-step directions for all public transit in Washington, D.C. - Baltimore, MD.

[About Moovit](#) • [MaaS Solutions](#) • [Supported Countries](#) • [Mooviter Community](#)

© 2024 Moovit - All Rights Reserved

Check Live Arrival Times

