



Shady Grove - Germantown - Clarksburg

Get The App

The 79 bus line (Shady Grove - Germantown - Clarksburg) has 2 routes. For regular weekdays, their operation hours are:

(1) Clarksburg: 3:00 PM - 7:30 PM(2) Shady Grove: 5:05 AM - 9:15 AM

Use the Moovit App to find the closest 79 bus station near you and find out when is the next 79 bus arriving.

Direction: Clarksburg

32 stops

[VIEW LINE SCHEDULE](#)

- Shady Grove Station & Bay A - East
- Middlebrook Rd & Oservation Dr
- Middlebrook Rd & Frederick Rd
- Middlebrook Rd & Minstrel Tune Way
- Scenery Dr & Dunstable Way
- Scenery Dr & Halethorpe Ln
- Scenery Dr & Brandermill Dr
- Scenery Rd & Germantown Rd
- Scottsbury Dr & Scottsbury Ter
- Scottsbury Dr & Scottsbury Terr
- Scottsbury Dr & Queen Nicole Way
- Scottsbury Dr & Tall Cedar Way
- Scottsbury Dr & Seneca Crossing Dr
- Seneca Crossing Dr & Tall Forest Dr
- Seneca Crossing Dr & Settlers Cir
- Ridge Rd & Brink Rd
- Ridge Rd & Apple Orchard Way
- Ridge Rd & Little Seneca Pkwy
- Skylark Rd & Yellowwood Dr
- Skylark Rd & Meadow Mist Rd
- Newcut Rd & Skylark Rd

79 bus Time Schedule

Clarksburg Route Timetable:

Sunday	Not Operational
Monday	3:00 PM - 7:30 PM
Tuesday	3:00 PM - 7:30 PM
Wednesday	3:00 PM - 7:30 PM
Thursday	3:00 PM - 7:30 PM
Friday	3:00 PM - 7:30 PM
Saturday	Not Operational

79 bus Info

Direction: Clarksburg

Stops: 32

Trip Duration: 40 min

Line Summary:

Newcut Rd & Little Seneca Pkwy

Newcut Rd & Snowden Farm Pkwy

Snowden Farm Pkwy & Sycamore Farm Dr

Snowden Farm Pkwy & Grand Elm (E) St

Snowden Farm Pkwy & Grand Elm (W) St

Snowden Farm Pkwy & Clarksburg Sq Rd

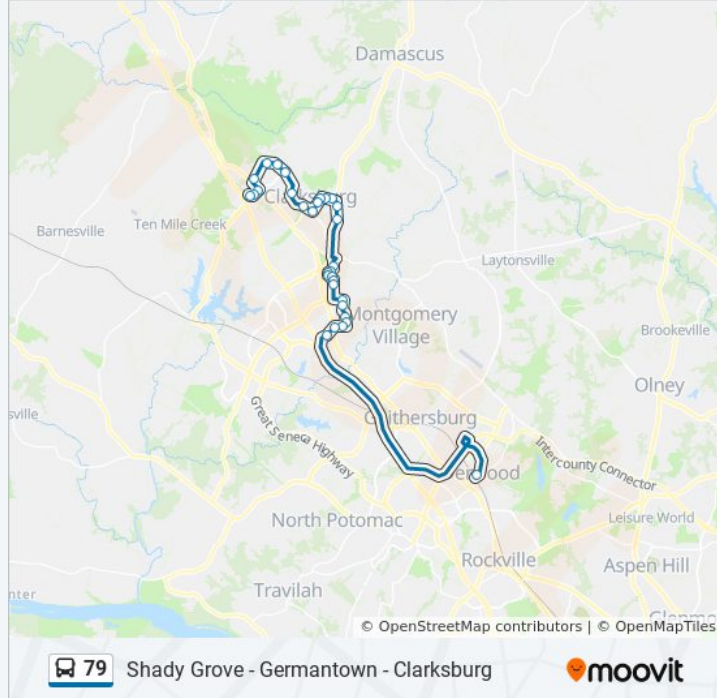
Snowden Farm Pkwy & Burnt Hill Rd

Clarksburg Rd & Spire St


Stringtown Rd & N Frederick Rd

Stringtown Rd & Gateway Center Dr

Clarksburg Rd & Gateway Center Dr



Shady Grove - Germantown - Clarksburg



Direction: Shady Grove

33 stops

[VIEW LINE SCHEDULE](#)

Clarksburg Rd & Gateway Center Dr

Stringtown Rd & Gateway Center Dr

Frederick Rd & Clarksburg Square Rd

Frederick Rd & Redgrave Pl

Clarksburg Rd & Spire St

Clarksburg Rd & Overlook Park Rd

Snowden Farm Pkwy & Burdette Forest Rd

Snowden Farm Pkwy & Stringtown Rd

Snowden Farm Pkwy & Grand Elm (W) St

Snowden Farm Pkwy & Grand Elm (E) St

Snowden Farm Pkwy & Foreman Blvd

Newcut Rd & Snowden Farm Pkwy

Newcut Rd & Little Seneca Pkwy

Newcut Rd & Skylark Rd

Skylark Rd & Meadow Mist

Skylark Rd & Yellowwood Dr

Ridge Rd & Little Seneca Pkwy

Ridge Rd & Apple Orchard Way

79 bus Time Schedule

Shady Grove Route Timetable:

Sunday	Not Operational
Monday	5:05 AM - 9:15 AM
Tuesday	5:05 AM - 9:15 AM
Wednesday	5:05 AM - 9:15 AM
Thursday	5:05 AM - 9:15 AM
Friday	5:05 AM - 9:15 AM
Saturday	Not Operational

79 bus Info

Direction: Shady Grove

Stops: 33

Trip Duration: 38 min

Line Summary:

Seneca Crossing Dr & Settlers Cir

Seneca Crossing Dr & Tall Cedar Way

Scottsbury Dr & Scarlet Leaf Cir

Scottsbury Dr & Scarlet Leaf Cir

Scottsbury Dr & Lucrece Ter

Scottsbury Dr & Scottsbury Ter

Scottsbury Dr & Doxdam Ter

Scenery Dr & Germantown Rd

Scenery Dr & Brandermill Dr

Scenery Dr & Halethorpe Ln

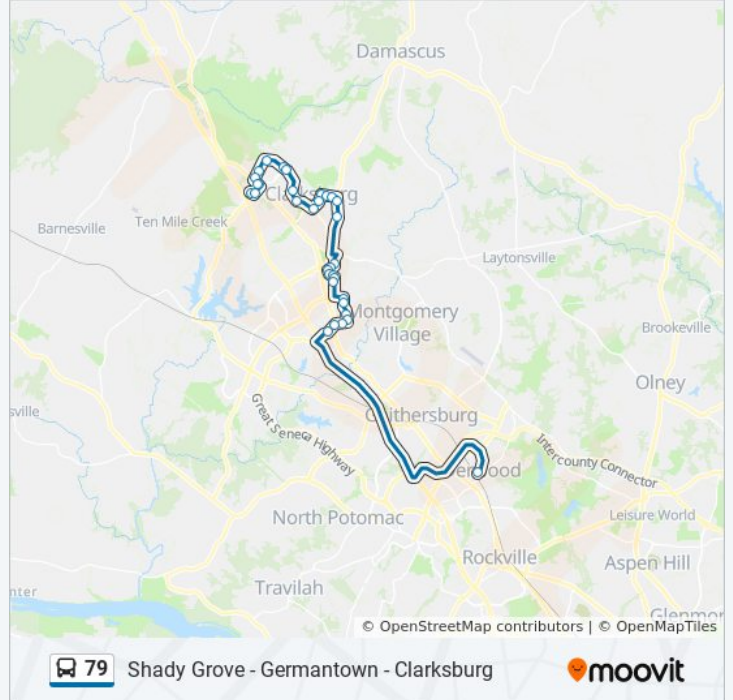
Scenery Dr & Gateshead Ct

Middlebrook Rd & Brandermill Dr

Middlebrook Rd & Frederick Ave

Middlebrook Rd & Observation Dr

Shady Grove Station & Bay A - East



79 bus time schedules and route maps are available in an offline PDF at moovitapp.com. Use the [Moovit App](#) to see live bus times, train schedule or subway schedule, and step-by-step directions for all public transit in Washington, D.C. - Baltimore, MD.

[About Moovit](#) • [MaaS Solutions](#) • [Supported Countries](#) • [Mooviter Community](#)

© 2024 Moovit - All Rights Reserved

Check Live Arrival Times

