69 Jumpers Hole

Get The App

The 69 bus line (Jumpers Hole) has 3 routes. For regular weekdays, their operation hours are:
(1) Jumpers Hole: 12:33 AM - 11:33 PM(2) Patapsco Light Rail: 4:43 AM - 11:35 PM(3) Um Medical Center: 12:50 AM
Use the Moovit App to find the closest 69 bus station near you and find out when is the next 69 bus arriving.

Direction: Jumpers Hole

61 stops

VIEW LINE SCHEDULE

- Univ. Of Md Medical Center On-Street Stop
- Univ. Of Md Medical Center On-Street Stop
- Greene St & Lombard St
- Greene St & Pratt St Sb
- Greene St & Washington Blvd FS Sb
- Russell St & Lee St Sb
- Russell St & Bush St Sb
- Annapolis Rd & Kent St FS Sb
- Waterview Ave & Sidney Ave FS Wb
- Potee St & Cherry Hill Rd FS Sb
- Potee St & Reedbird Ave Sb
- Hanover St & South Baltimore Park & Ride FS Sb
- Hanover & Patapsco (At Alley)
- Hanover St & Jeffrey St Sb
- Ritchie Hwy & 2nd Ave Sb
- Ritchie Hwy & 3rd Ave Sb FS
- Ritchie Hwy & 7th Ave Sb
- Ritchie Hwy & 11th Ave Sb
- Ritchie Hwy & 15th Ave Sb
- Ritchie Hwy & Church St Sb
- Ritchie Hwy & Hammonds Ln Sb

69 bus Time Schedule

Jumpers Hole Route Timetable:

Sunday	5:09 AM - 10:15 PM
Monday	5:18 AM - 11:33 PM
Tuesday	12:33 AM - 11:33 PM
Wednesday	12:33 AM - 11:33 PM
Thursday	12:33 AM - 11:33 PM
Friday	12:33 AM - 11:33 PM
Saturday	12:33 AM - 11:45 PM

69 bus Info

Direction: Jumpers Hole
Stops: 61
Trip Duration: 52 min
Line Summary:

Ritchie Hwy & Cresswell Rd Sb

Ritchie Hwy & Arundel Corporation Rd Opp FS Sb

Ritchie Hwy & Mva Opp Sb

Ritchie Hwy & Ordnance Rd FS Sb

Ritchie Hwy & Wellham Ave Sb

Crain Hwy & Furnace Branch Rd Sb

Crain Hwy & Crain Ct Sb

1120 Crain Hwy Sb

Crain Hwy & 11th Ave Sb

Crain Hwy & 8th Ave Sb

8th Ave & May Wagner Ln Sb

8th Ave & Baltimore Annapolis Blvd Sb

Cromwell Station Loop

B&A Blvd @ Maple Ave Nw

Baltimore Annapolis Blvd & Crain Hwy Eb

Crain Hwy & Central Ave Sb

Crain Hwy & 3rd Ave Sb

Crain Hwy & Wilson Blvd Sb

Crain Hwy & Main Ave Sb

Quarterfield Rd & Jonathan Ave Wb

7704 Quarterfield Rd

Quarterfield Rd & Landmark Dr Sb Ns

George Clauss Blvd & Wal Mart Wb

Crain Hwy & Green Branch La Mid Nb

Crain Hwy & Nolpark Ct FS Nb

Crain Hwy & Hidden Brook Dr Eb

Hospital Dr & Crain Hwy FS Eb

Hospital Dr & Elvaton Rd Eb

Hospital Dr & Bw Medical Ent Eb

Oakwood Rd & Rt 100 Nb

Oakwood Rd & Mayflower Cir Nb

Oakwood Rd & Mary Ln Nb

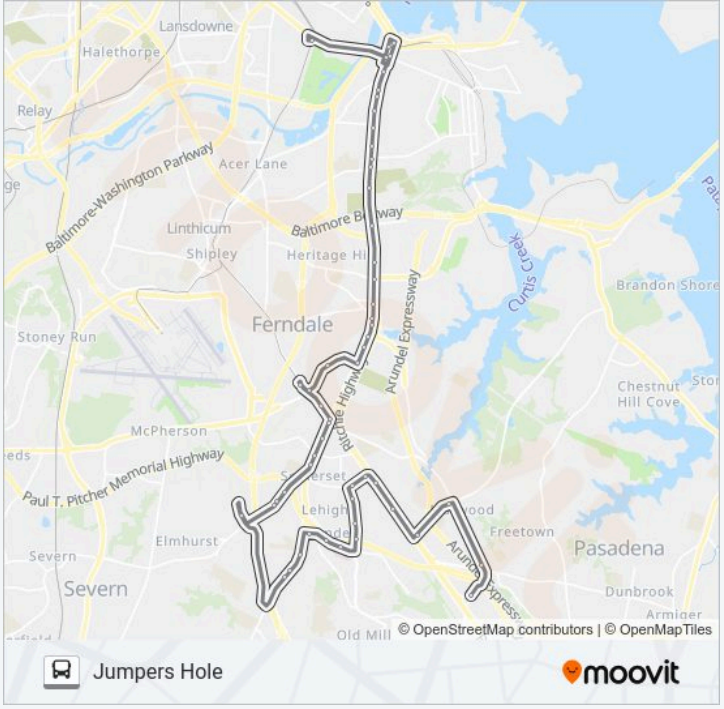

795 Aquahart Rd Eb

Aquahart Rd & Greenway Rd Ns Eb

Ritchie Hwy & Harundale Plaza Sb

Ritchie Hwy & Norfolk Rd Sb

Marley Station & Ritchie Hwy

Marley Station &B&A Sb

Baltimore Annapolis Blvd & Mountain Rd

Jumpers Hole Loop & Woodholme Eb

Direction: Patapsco Light Rail

47 stops

VIEW LINE SCHEDULE

Jumpers Hole Loop & Woodholme Eb

Ritchie Hwy & Jumpers Hole Rd FS Nb

Ritchie Hwy & Mountain Rd Nb Ns

Balt Annapolis & Sun Valley Shop

Balt Anna Blvd & Faywood Dr

Marley Station & B&A Blvd FS Wb

Ritchie Hwy & Marley Station Nb

Ritchie Hwy & Norman Rd Nb

Aquahart Rd & Ritchie Hwy FS Wb

Aquahart Rd & Greenway Rd Wb

795 Aquahart Rd Opp Wb

Oakwood Rd & Mary Ln Sb

Oakwood Rd & Mayflower Cir Sb

Oakwood Rd & Oak Manor Dr Sb

Hospital Dr & Bw Med Ctr Opp Wb

Hospital Dr & Elvaton Rd Opp Wb

Hospital Dr & Crain Hwy Wb

Crain Hwy & Hidden Brook Dr Wb

Crain Hwy & Crainmount Dr FS Sb

George Clauss Blvd & Wal Mart Wb

Quarterfield Rd & Pamela Rd

69 bus Time Schedule

Patapsco Light Rail Route Timetable:

Sunday	10:00 AM - 7:22 PM
Monday	4:43 AM - 11:35 PM
Tuesday	4:43 AM - 11:35 PM
Wednesday	4:43 AM - 11:35 PM
Thursday	4:43 AM - 11:35 PM
Friday	4:43 AM - 11:35 PM
Saturday	6:15 AM - 11:35 PM

69 bus Info

Direction: Patapsco Light Rail
Stops: 47
Trip Duration: 58 min
Line Summary:

Quarterfield Rd & 7671 Quarterfield

Crain Hwy & Post 40 Road Nb

Baltimore Annapolis Blvd & Crain Hwy FS Wb

Baltimore Annapolis Blvd & Maple Ln Wb

Cromwell Light Rail Station Bay 1

8th Ave & Wagner Ln Nb

8th Ave & Penrod Ct Eb

Crain Hwy & Jackson Ave Nb FS

Crain Hwy & 11th Ave Nb

Crain Hwy & Furnance Branch Rd Nb

Crain Hwy & Crain Ct FS Nb

Ritchie Hwy & Glen Burnie Mall Nb

Ritchie Hwy & Ordnance Rd FS Nb

Ritchie Hwy & Mva Nb

Ritchie Hwy & Warfield Rd Nb

Ritchie Hwy & Cedar Hill Rd Nb

Ritchie Hwy & Walton Ave Nb

Ritchie Hwy & Church St Nb

Ritchie Hwy & 14th Ave Nb

Ritchie Hwy & 11th Ave Nb

Ritchie Hwy & Orchard Ave Nb

Ritchie Hwy & Edison Ave Nb

Hanover St & Jack St FS Nb

Patapsco Ave & Potee St Mid Wb

Patapsco Ave & Dunlap Tire Co Wb

Patapsco Light Rail Station Bay 3

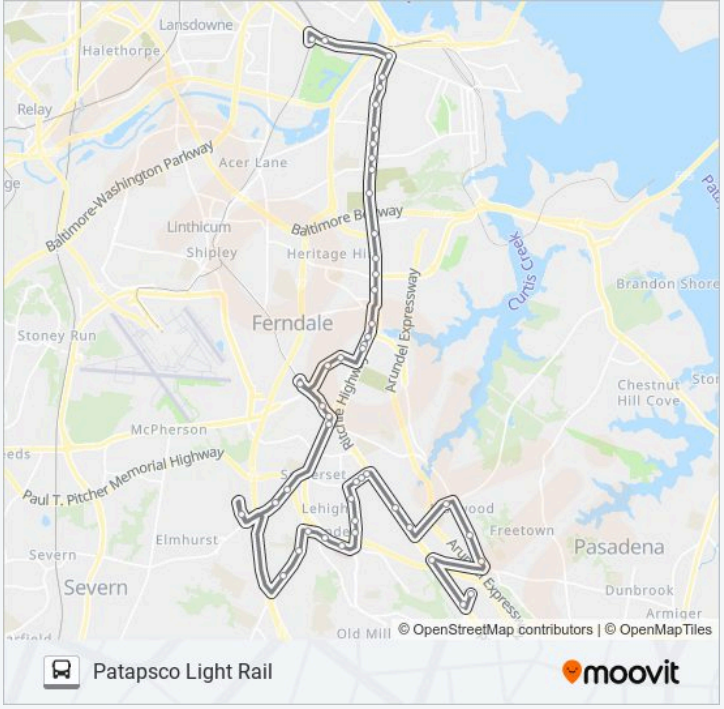

Direction: Um Medical Center

58 stops

VIEW LINE SCHEDULE

Jumpers Hole Loop & Woodholme Eb

Ritchie Hwy & Jumpers Hole Rd FS Nb

Ritchie Hwy & Mountain Rd Nb Ns

69 bus Time Schedule

Um Medical Center Route Timetable:

Sunday	6:14 AM - 11:20 PM
Monday	Not Operational
Tuesday	12:50 AM
Wednesday	12:50 AM

Balt Annapolis & Sun Valley Shop

Balt Anna Blvd & Faywood Dr

Marley Station & B&A Blvd FS Wb

Ritchie Hwy & Marley Station Nb

Ritchie Hwy & Norman Rd Nb

Aquahart Rd & Ritchie Hwy FS Wb

Aquahart Rd & Greenway Rd Wb

795 Aquahart Rd Opp Wb

Oakwood Rd & Mary Ln Sb

Oakwood Rd & Mayflower Cir Sb

Oakwood Rd & Oak Manor Dr Sb

Hospital Dr & Bw Med Ctr Opp Wb

Hospital Dr & Elvaton Rd Opp Wb

Hospital Dr & Crain Hwy Wb

Crain Hwy & Hidden Brook Dr Wb

Crain Hwy & Crainmount Dr FS Sb

George Clauss Blvd & Wal Mart Wb

Quarterfield Rd & Pamela Rd

Quarterfield Rd & 7671 Quarterfield

Crain Hwy & Post 40 Road Nb

Baltimore Annapolis Blvd & Crain Hwy FS Wb

Baltimore Annapolis Blvd & Maple Ln Wb

Cromwell Light Rail Station Bay 1

8th Ave & Wagner Ln Nb

8th Ave & Penrod Ct Eb

Crain Hwy & Jackson Ave Nb FS

Crain Hwy & 11th Ave Nb

Crain Hwy & Furnance Branch Rd Nb

Crain Hwy & Crain Ct FS Nb

Ritchie Hwy & Glen Burnie Mall Nb

Ritchie Hwy & Ordnance Rd FS Nb

Ritchie Hwy & Mva Nb

Thursday	12:50 AM
Friday	12:50 AM
Saturday	12:50 AM

69 bus Info

Direction: Um Medical Center
Stops: 58
Trip Duration: 71 min
Line Summary:

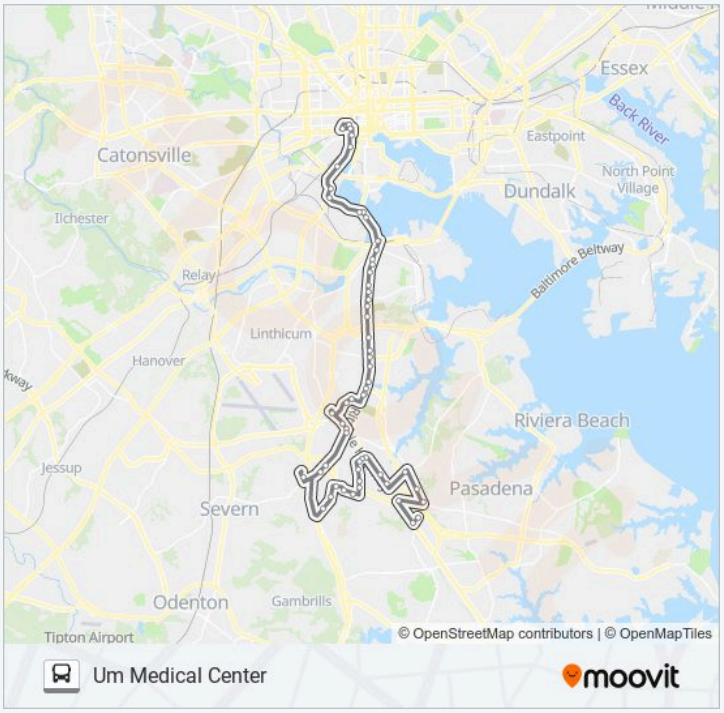

Ritchie Hwy & Warfield Rd Nb

Ritchie Hwy & Cedar Hill Rd Nb

Ritchie Hwy & Walton Ave Nb

Ritchie Hwy & Church St Nb

Ritchie Hwy & 14th Ave Nb

Ritchie Hwy & 11th Ave Nb

Ritchie Hwy & Orchard Ave Nb

Ritchie Hwy & Edison Ave Nb

Hanover St & Jack St FS Nb

Hanover St & Patapsco Ave Nb

South Baltimore Park & Ride

Hanover St & Harbor Hospital Mid Nb

Hanover St & Waterview Ave Nb

Waterview Ave & Potee FS Wb

Waterview Ave & Sidney Ave Opp Nb

Annapolis Rd & Kent St Nb

Russell St & Bush St Nb

Russell St & Hamburg St FS Nb

Russell St & Camden St Nb

Lombard St & Greene St Wb

Lombard St & Mlk Blvd

Univ. Of Md Medical Center On-Street Stop

Univ. Of Md Medical Center On-Street Stop

69 bus time schedules and route maps are available in an offline PDF at moovitapp.com. Use the Moovit App to see live bus times, train schedule or subway schedule, and step-by-step directions for all public transit in Washington, D.C. - Baltimore, MD.

© 2024 Moovit - All Rights Reserved