133 Finch Ave East at Morningside Ave

Get The App

The 133 bus line (Finch Ave East at Morningside Ave) has 3 routes. For regular weekdays, their operation hours are: (1) Finch Ave East at Morningside Ave: 05:07 - 11:03(2) Finch Ave East at Morningside Ave West Side: 00:03 - 23:38(3) Kennedy Station - Platform B: 00:08 - 23:43
Use the Moovit App to find the closest 133 bus station near you and find out when is the next 133 bus arriving.

Direction: Finch Ave East at Morningside Ave
35 stops
VIEW LINE SCHEDULE

- Kennedy Station - Platform B
- Kennedy Rd at Lawrence Ave East East Side
- Kennedy Rd at Ellesmere Rd
- Ellesmere Rd at Midland Ave East Side
- Triton Rd at Borough Dr
- Scarborough Centre Station
- Triton Eastbound @ Mccowan
- Ellesmere Rd at Mccowan Rd East Side
- Ellesmere Rd at Parkington Cres
- Ellesmere Rd at Bellamy Rd North
- Ellesmere Rd at Dolly Varden Blvd
- Ellesmere Rd at Markham Rd
- Ellesmere Rd at Gander Dr East Side
- Ellesmere Rd at Scarborough Golf Club Rd
- Ellesmere Rd at Orton Park Rd
- Ellesmere Rd at Neilson Rd - Scarborough Heatlh Network Centenary Hospital
- Centenary Hospital Loop at Neilson Rd
- Neilson Rd at Ellesmere Rd North Side
- Neilson Rd at Livonia Pl
- Neilson Rd at Military Trail

133 bus Time Schedule
Finch Ave East at Morningside Ave Route Timetable:

Sunday	06:57 - 11:07
Monday	05:07 - 11:03
Tuesday	05:07 - 11:03
Wednesday	05:07 - 11:03
Thursday	05:07 - 11:03
Friday	05:07 - 11:03
Saturday	05:29 - 11:06

133 bus Info
Direction: Finch Ave East at Morningside Ave
Stops: 35
Trip Duration: 41 min
Line Summary:

Neilson Rd at Keeler Blvd

Neilson Rd at Oakmeadow Blvd (North)

Neilson Rd at Milner Ave North Side

Neilson Rd at Sheppard Ave East

Neilson Rd at Walkway To Blackwater Cres & Kessack Crt

Neilson Rd at Wickson Trail

Neilson Rd at Silverbell Grove

Neilson Rd at Sewells Rd

1315 And 1319 Neilson Rd

Neilson Rd at Mclevin Ave

Neilson Ave at Crow Trail North Side

Neilson Rd at Neilson Park Dr

Neilson Rd at Finch Ave East

Finch Ave East at Blackbird Gate

Finch Ave East at Morningside Ave

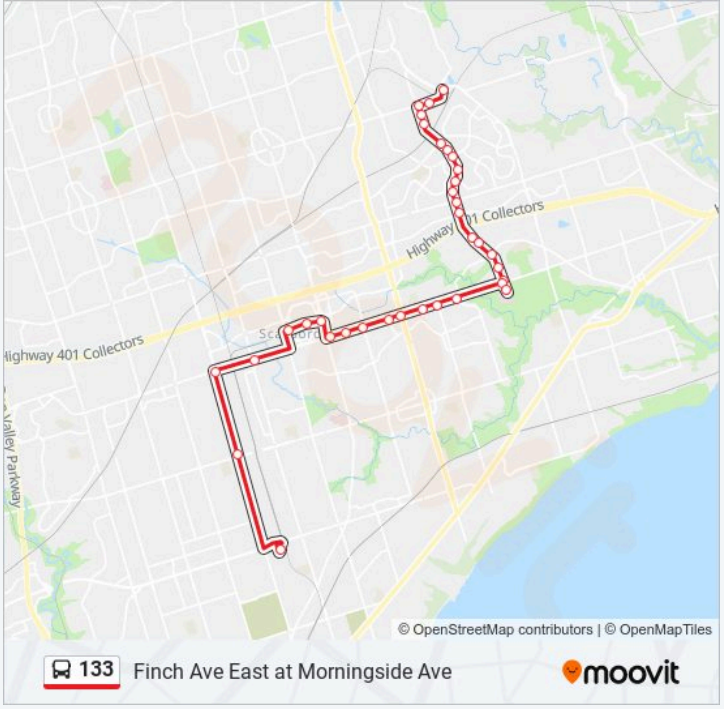

Direction: Finch Ave East at Morningside Ave West Side

50 stops

VIEW LINE SCHEDULE

Kennedy Station - Platform B

Kennedy Rd at Lawrence Ave East East Side

Kennedy Rd at Ellesmere Rd

Ellesmere Rd at Midland Ave East Side

Triton Rd at Borough Dr

Scarborough Centre Station

Triton Eastbound @ Mccowan

Ellesmere Rd at Mccowan Rd East Side

Ellesmere Rd at Parkington Cres

Ellesmere Rd at Bellamy Rd North

Ellesmere Rd at Dolly Varden Blvd

Ellesmere Rd at Markham Rd

133 bus Time Schedule

Finch Ave East at Morningside Ave West Side Route Timetable:

Sunday	00:20 - 23:55
Monday	00:20 - 23:38
Tuesday	00:03 - 23:38
Wednesday	00:03 - 23:38
Thursday	00:03 - 23:38
Friday	00:03 - 23:38
Saturday	00:03 - 23:55

133 bus Info

Direction: Finch Ave East at Morningside Ave West Side
Stops: 50
Trip Duration: 53 min
Line Summary:

Ellesmere Rd at Gander Dr East Side

Ellesmere Rd at Scarborough Golf Club Rd

Ellesmere Rd at Orton Park Rd

Ellesmere Rd at Neilson Rd - Scarborough Heatlh Network Centenary Hospital

Centenary Hospital Loop at Neilson Rd

Neilson Rd at Ellesmere Rd North Side

Neilson Rd at Livonia Pl

Neilson Rd at Military Trail

Neilson Rd at Keeler Blvd

Neilson Rd at Oakmeadow Blvd (North)

Neilson Rd at Milner Ave North Side

Neilson Rd at Sheppard Ave East

Neilson Rd at Walkway To Blackwater Cres & Kessack Crt

Neilson Rd at Wickson Trail

Neilson Rd at Silverbell Grove

Neilson Rd at Sewells Rd

1315 And 1319 Neilson Rd

Neilson Rd at Mclevin Ave

Neilson Ave at Crow Trail North Side

Neilson Rd at Neilson Park Dr

Neilson Rd at Finch Ave East

Finch Ave East at Blackbird Gate

Finch Ave East at Morningside Ave

Staines Rd at Jacques Rd

Mantis Rd at Poppy Pl (North)

Nightstar Rd at Cranberry Dr

Nightstar Rd at Pogonia St

Nightstar Rd at Wharnsby Dr

Nightstar Rd at Morningside Ave North Side

Morningside Ave at Walkway To Raponi Cir

Oasis Blvd at Seasons Dr

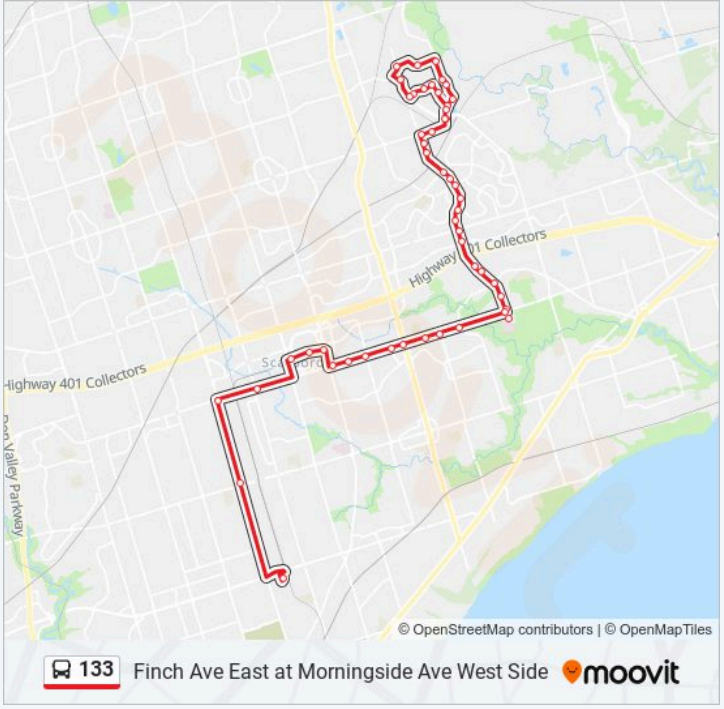

Seasons Dr at Canoe Cres (West)

Staines Rd at Seasons Dr South Side

Staines Rd at Warbler Cir

Staines Rd at Point Rouge Trail

150 Staines Rd West Side

Staines Rd at Mantis Rd

Finch Ave East at Morningside Ave West Side

Direction: Kennedy Station - Platform B

32 stops

VIEW LINE SCHEDULE

Finch Ave East at Morningside Ave West Side

5910 Finch Ave East

Neilson Rd at Finch Ave East South Side

Neilson Rd at Crow Trail

Neilson Rd at Mclevin Ave

Neilson Rd at Malvern Town Centre - East Entrance

Neilson Rd at Tapscott Rd

Neilson Rd at Silverbell Grove South Side

Neilson Rd at Berner Trail

Neilson Rd at Opp Walkway To Blackwater Cres & Kessack Crt

Neilson Rd at Sheppard Ave East

Neilson Rd at Milner Ave

Neilson Rd at Oakmeadow Blvd (North)

Neilson Rd at Oakmeadow Blvd (South)

Neilson Rd at Military Trail South Side

Neilson Rd at Purpledusk Trail South Side

Neilson Rd at Ellesmere Rd

Centenary Hospital Loop at Neilson Rd

Ellesmere Rd at Military Trail (West)

Ellesmere Rd at Helicon Gate West Side

133 bus Time Schedule

Kennedy Station - Platform B Route Timetable:

Sunday	00:21 - 23:57
Monday	00:22 - 23:43
Tuesday	00:08 - 23:43
Wednesday	00:08 - 23:43
Thursday	00:08 - 23:43
Friday	00:08 - 23:43
Saturday	00:08 - 23:56

133 bus Info

Direction: Kennedy Station - Platform B
Stops: 32
Trip Duration: 44 min
Line Summary:

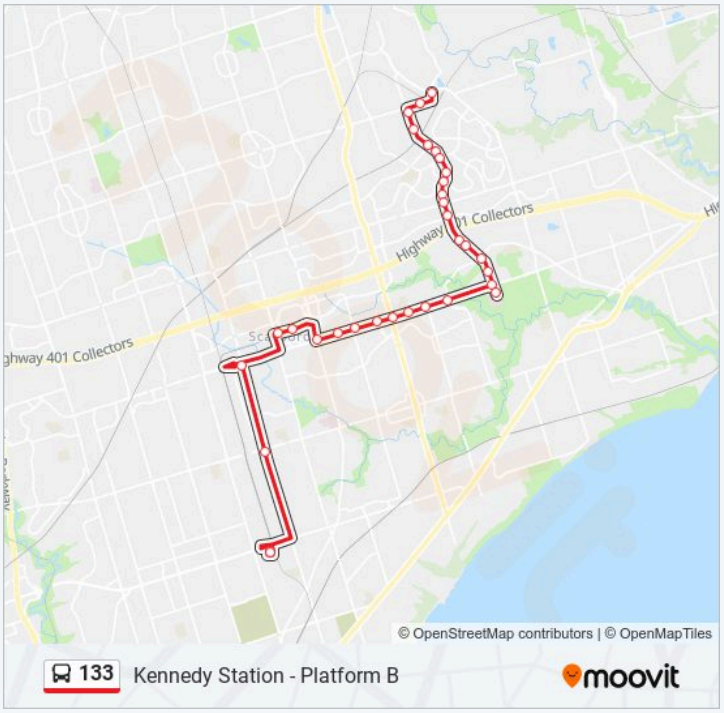

Ellesmere Rd at Dormington Dr West Side

Ellesmere Rd at Markham Rd

Ellesmere Rd at Dolly Varden Blvd West Side

Ellesmere Rd at Bellamy Rd North

Ellesmere Rd at Parkington Cres

Ellesmere Rd at Mccowan Rd

Scarborough Centre Station

Triton Rd at Borough Dr

Midland Ave at Ellesmere Rd South Side

Midland Ave at Lawrence Ave East South Side

Kennedy Station Drop-Off Platform

Kennedy Station - Platform B

133 bus time schedules and route maps are available in an offline PDF at moovitapp.com. Use the Moovit App to see live bus times, train schedule or subway schedule, and step-by-step directions for all public transit in Toronto.

© 2024 Moovit - All Rights Reserved