1 Queen East

Get The App

The 1 bus line (1 Queen East) has 12 routes. For regular weekdays, their operation hours are:
(1) 1 Queen East: 00:09 - 23:39(2) 1 Queen East To Bramalea Terminal: 13:10(3) 1 Queen East To Downtown Terminal: 01:09 - 02:06(4) 1 Queen Eb-Fccc: 12:23 - 14:54(5) 1 Queen Wb-Fccc: 07:52 - 13:22(6) 1 Queen West: 00:22 - 23:52(7) 1 Queen West To Bramalea Terminal: 01:03 - 02:01(8) 1a Queen East: 05:55 - 18:58(9) 1a Queen East To Downtown Terminal: 19:05 - 20:01(10) 1a Queen Eb-Fccc: 14:27(11) 1a Queen Wb-Fccc: 09:05 - 10:53(12) 1a Queen West: 06:41 - 19:01
Use the Moovit App to find the closest 1 bus station near you and find out when is the next 1 bus arriving.

Direction: 1 Queen East

73 stops
VIEW LINE SCHEDULE

- Mount Pleasant Go Station
- Bovaird Dr W/Of Creditview Rd
- Bovaird - Zum Queen West Station Stop Sb
- Williams - Zum Queen West Station Stop Sb
- Mississauga Rd Opp Credit Ridge Commons
- Mississauga Rd S/Of Settlers Field Rd
- Mississauga Rd S/Of Ostrander Blvd
- Mississauga Rd - Zum Queen West Station Stop Eb
- Queen St E/Of Royal West Dr
- Queen St Opp Elbern Markell Dr
- Queen St W W/Of Links Lane
- Queen St W E/Of Creditview Rd
- Queen St W W/Of Angelgate Rd
- James Potter - Zum Queen West Station Stop Eb
- Queen St W/Of Chinguacousy Rd
- Queen St W at Sobey's Entrance (Eb)
- Queen St W/Of Lockwood Rd
- Queen St W W/Of Drinkwater Rd
- Queen St W W/Of Academic Dr

1 bus Time Schedule

1 Queen East Route Timetable:

Sunday	00:28 - 23:53
Monday	03:49 - 23:39
Tuesday	00:09 - 23:39
Wednesday	00:09 - 23:39
Thursday	00:09 - 23:39
Friday	00:09 - 23:39
Saturday	00:09 - 23:58

1 bus Info

Direction: 1 Queen East
Stops: 73
Trip Duration: 75 min
Line Summary:

Mclaughlin - Zum Queen West Station Stop Eb

Queen St W Opp Mercer Dr

Queen St W E/Of Haggart Ave S

Queen St W at Mcmurchy Ave S

Queen St W at Mill St S

Queen St W at Elizabeth St S

George St N/Of Diplock Lane

Downtown Terminal

Queen St At Carnegie Ln

Queen St At James St

Brampton- Queen St at Centre St

Queen St At Trueman St

Queen St E Opp Beech St

Queen St At Kennedy Rd

Queen St E Btwn Kennedy Rd N & Hansen Rd

Queen St E E/Of Hansen Rd

Queen St Btwn Hansen Rd & Rutherford Rd

Queen St At Rutherford Rd

Queen St At Hwy 410

West Drive S/Of Queen St E

West Dr N/Of Clark Blvd (100 West Dr)

Clark Blvd E/Of West Dr

Clark Blvd at 185 Clark Blvd

Clark Blvd at Terese Rd

Clark Blvd at Braemar Dr

Clark Blvd at Briar Path

Clark Blvd W/Of Central Park Dr

Central Park Dr N/Of Clark Blvd

Knightsbridge Rd W/Of Central Park Drive

Team Canada Dr Btwn Knightsbridge & Peel Cente Dr

Bramalea Terminal

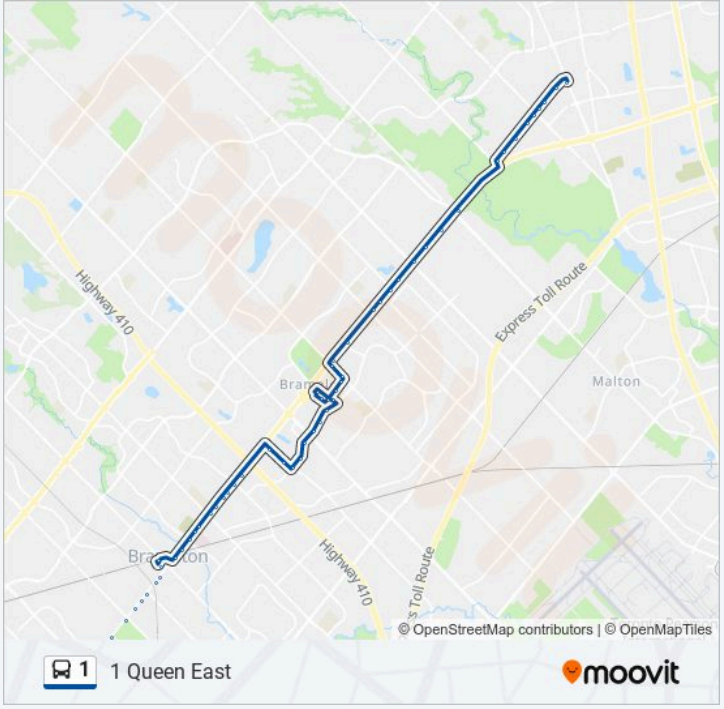

Knightsbridge Rd Btwn Central Park & Kings Cross

Knightsbridge Rd at Bramalea Rd

Bramalea Rd N/Of Fleetwood Cres

Bramalea Rd at Queen St E

Bramalea - Zum Queen Station Stop Eb

Finchgate - Zum Queen Station Stop Eb

Torbram - Zum Queen Station Stop Eb

Queen St E Btwn Torbram Rd & Gateway Blvd

Gateway - Zum Queen Station Stop Eb

Queen St Btwn Gateway Blvd & Airport Rd

Airport Road - Zum Queen Station Stop Eb

Queen St E E/Of Delta Park Blvd

Queen St W/Of Auction Lane

Goreway - Zum Queen Station Stop Eb

Ebenezer Rd E/Of Mcvean Dr

Ebenezer Rd at Don Minaker Dr

Ebenezer Rd at Attmar Dr

Ebenezer Rd at Palleschi Dr

Ebenezer Rd at the Gore Rd

Ebenezer Rd E/Of the Gore Rd

Ebenezer Rd W/Of Nexus Ave

Ebenezer Rd at Maybrook Way

Hwy 50 S/Of Ebenezer Rd

Direction: 1 Queen East To Bramalea Terminal

50 stops

VIEW LINE SCHEDULE

Mount Pleasant Go Station

Bovaird Dr W/Of Creditview Rd

Bovaird - Zum Queen West Station Stop Sb

Williams - Zum Queen West Station Stop Sb

Mississauga Rd Opp Credit Ridge Commons

1 bus Time Schedule

1 Queen East To Bramalea Terminal Route Timetable:

Sunday	Not Operational
Monday	13:10
Tuesday	13:10
Wednesday	13:10
Thursday	13:10
Friday	13:10

Mississauga Rd S/Of Settlers Field Rd

Mississauga Rd S/Of Ostrander Blvd

Mississauga Rd - Zum Queen West Station Stop Eb

Queen St E/Of Royal West Dr

Queen St Opp Elbern Markell Dr

Queen St W W/Of Links Lane

Queen St W E/Of Creditview Rd

Queen St W W/Of Angelgate Rd

James Potter - Zum Queen West Station Stop Eb

Queen St W/Of Chinguacousy Rd

Queen St W at Sobey's Entrance (Eb)

Queen St W/Of Lockwood Rd

Queen St W W/Of Drinkwater Rd

Queen St W W/Of Academic Dr

Mclaughlin - Zum Queen West Station Stop Eb

Queen St W Opp Mercer Dr

Queen St W E/Of Haggart Ave S

Queen St W at Mcmurchy Ave S

Queen St W at Mill St S

Queen St W at Elizabeth St S

George St N/Of Diplock Lane

Downtown Terminal

Queen St At Carnegie Ln

Queen St At James St

Brampton- Queen St at Centre St

Queen St At Trueman St

Queen St E Opp Beech St

Queen St At Kennedy Rd

Queen St E Btwn Kennedy Rd N & Hansen Rd

Queen St E E/Of Hansen Rd

Queen St Btwn Hansen Rd & Rutherford Rd

Queen St At Rutherford Rd

Saturday	Not Operational

1 bus Info

Direction: 1 Queen East To Bramalea Terminal
Stops: 50
Trip Duration: 59 min
Line Summary:

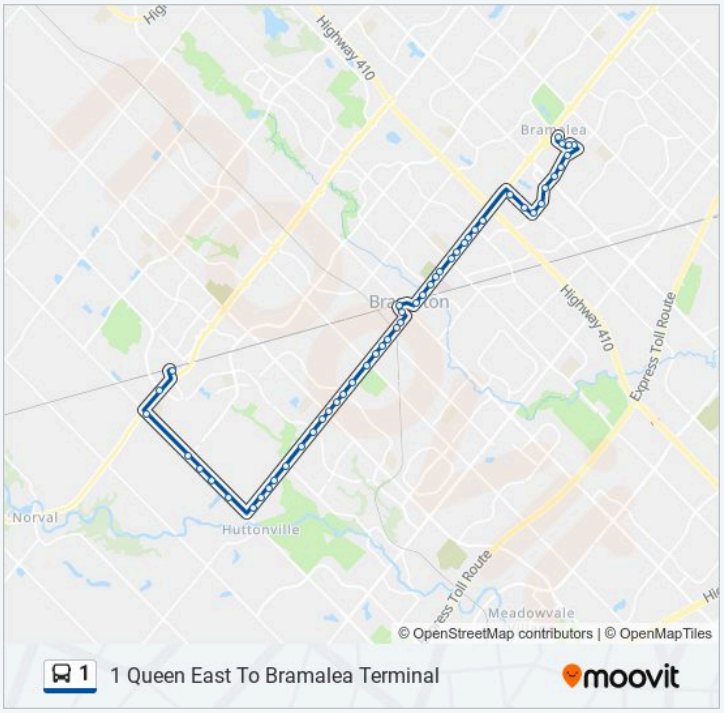

Queen St At Hwy 410

West Drive S/Of Queen St E

West Dr N/Of Clark Blvd (100 West Dr)

Clark Blvd E/Of West Dr

Clark Blvd at 185 Clark Blvd

Clark Blvd at Terese Rd

Clark Blvd at Braemar Dr

Clark Blvd at Briar Path

Clark Blvd W/Of Central Park Dr

Central Park Dr N/Of Clark Blvd

Knightsbridge Rd W/Of Central Park Drive

Team Canada Dr Btwn Knightsbridge & Peel Cente Dr

Bramalea Terminal

Direction: 1 Queen East To Downtown Terminal

27 stops

VIEW LINE SCHEDULE

Mount Pleasant Go Station

Bovaird Dr W/Of Creditview Rd

Bovaird - Zum Queen West Station Stop Sb

Williams - Zum Queen West Station Stop Sb

Mississauga Rd Opp Credit Ridge Commons

Mississauga Rd S/Of Settlers Field Rd

Mississauga Rd S/Of Ostrander Blvd

Mississauga Rd - Zum Queen West Station Stop Eb

Queen St E/Of Royal West Dr

Queen St Opp Elbern Markell Dr

Queen St W W/Of Links Lane

Queen St W E/Of Creditview Rd

Queen St W W/Of Angelgate Rd

James Potter - Zum Queen West Station Stop Eb

1 bus Time Schedule

1 Queen East To Downtown Terminal Route Timetable:

Sunday	01:23 - 01:53
Monday	00:15 - 01:00
Tuesday	01:09 - 02:06
Wednesday	01:09 - 02:06
Thursday	01:09 - 02:06
Friday	01:09 - 02:06
Saturday	01:09 - 02:06

1 bus Info

Direction: 1 Queen East To Downtown Terminal
Stops: 27
Trip Duration: 19 min
Line Summary:

Queen St W/Of Chinguacousy Rd

Queen St W at Sobey's Entrance (Eb)

Queen St W/Of Lockwood Rd

Queen St W W/Of Drinkwater Rd

Queen St W W/Of Academic Dr

Mclaughlin - Zum Queen West Station Stop Eb

Queen St W Opp Mercer Dr

Queen St W E/Of Haggart Ave S

Queen St W at Mcmurchy Ave S

Queen St W at Mill St S

Queen St W at Elizabeth St S

George St N/Of Diplock Lane

Downtown Terminal

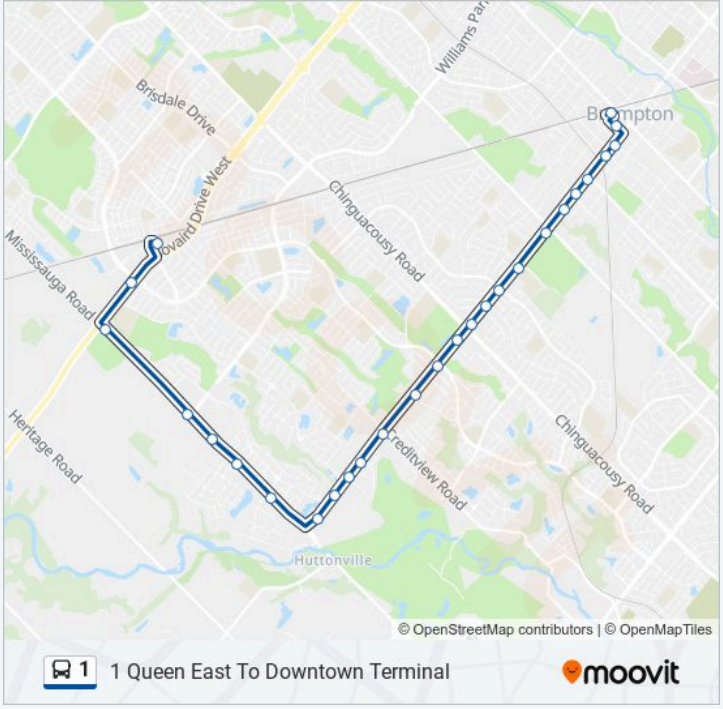

Direction: 1 Queen Eb-Fccc

77 stops

VIEW LINE SCHEDULE

Mount Pleasant Go Station

Bovaird Dr W/Of Creditview Rd

Bovaird - Zum Queen West Station Stop Sb

Williams - Zum Queen West Station Stop Sb

Mississauga Rd Opp Credit Ridge Commons

Mississauga Rd S/Of Settlers Field Rd

Mississauga Rd S/Of Ostrander Blvd

Mississauga Rd - Zum Queen West Station Stop Eb

Queen St E/Of Royal West Dr

Queen St Opp Elbern Markell Dr

Queen St W W/Of Links Lane

Queen St W E/Of Creditview Rd

Queen St W W/Of Angelgate Rd

James Potter - Zum Queen West Station Stop Eb

Queen St W/Of Chinguacousy Rd

1 bus Time Schedule

1 Queen Eb-Fccc Route Timetable:

Sunday	Not Operational
Monday	12:23 - 14:54
Tuesday	12:23 - 14:54
Wednesday	12:23 - 14:54
Thursday	12:23 - 14:54
Friday	12:23 - 14:54
Saturday	Not Operational

1 bus Info

Direction: 1 Queen Eb-Fccc
Stops: 77
Trip Duration: 90 min
Line Summary:

Queen St W at Sobey's Entrance (Eb)

Queen St W/Of Lockwood Rd

Queen St W W/Of Drinkwater Rd

Queen St W W/Of Academic Dr

Mclaughlin - Zum Queen West Station Stop Eb

Mclaughlin Rd S at Fccc Entrance

Flower City Community Campus Route 1/1a/3a/57 Stop

Mclaughlin Rd S N/Of Bufford Dr

Mclaughlin Rd S at Queen St W

Queen St W Opp Mercer Dr

Queen St W E/Of Haggart Ave S

Queen St W at Mcmurchy Ave S

Queen St W at Mill St S

Queen St W at Elizabeth St S

George St N/Of Diplock Lane

Downtown Terminal

Queen St At Carnegie Ln

Queen St At James St

Brampton- Queen St at Centre St

Queen St At Trueman St

Queen St E Opp Beech St

Queen St At Kennedy Rd

Queen St E Btwn Kennedy Rd N & Hansen Rd

Queen St E E/Of Hansen Rd

Queen St Btwn Hansen Rd & Rutherford Rd

Queen St At Rutherford Rd

Queen St At Hwy 410

West Drive S/Of Queen St E

West Dr N/Of Clark Blvd (100 West Dr)

Clark Blvd E/Of West Dr

Clark Blvd at 185 Clark Blvd

Clark Blvd at Terese Rd

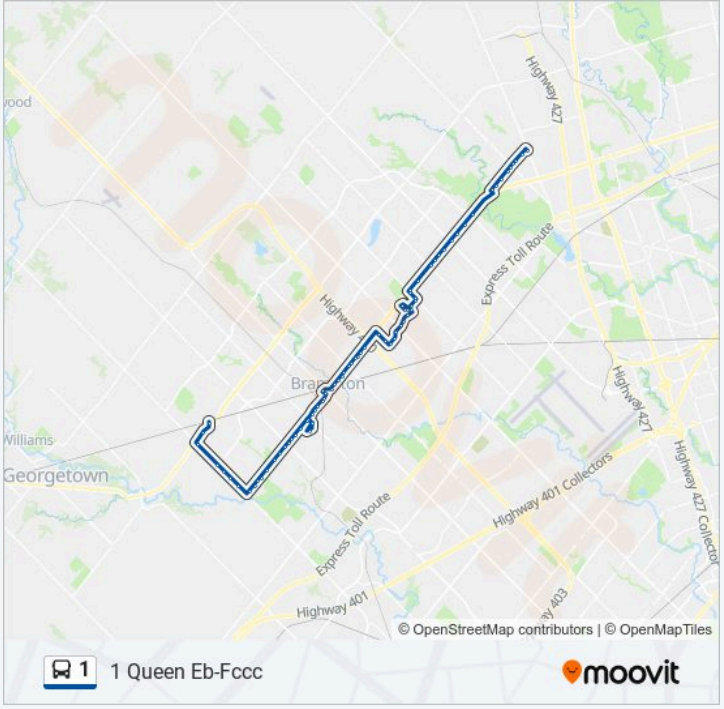

Clark Blvd at Braemar Dr

Clark Blvd at Briar Path

Clark Blvd W/Of Central Park Dr

Central Park Dr N/Of Clark Blvd

Knightsbridge Rd W/Of Central Park Drive

Team Canada Dr Btwn Knightsbridge & Peel Cente Dr

Bramalea Terminal

Knightsbridge Rd Btwn Central Park & Kings Cross

Knightsbridge Rd at Bramalea Rd

Bramalea Rd N/Of Fleetwood Cres

Bramalea Rd at Queen St E

Bramalea - Zum Queen Station Stop Eb

Finchgate - Zum Queen Station Stop Eb

Torbram - Zum Queen Station Stop Eb

Queen St E Btwn Torbram Rd & Gateway Blvd

Gateway - Zum Queen Station Stop Eb

Queen St Btwn Gateway Blvd & Airport Rd

Airport Road - Zum Queen Station Stop Eb

Queen St E E/Of Delta Park Blvd

Queen St W/Of Auction Lane

Goreway - Zum Queen Station Stop Eb

Ebenezer Rd E/Of Mcvean Dr

Ebenezer Rd at Don Minaker Dr

Ebenezer Rd at Attmar Dr

Ebenezer Rd at Palleschi Dr

Ebenezer Rd at the Gore Rd

Ebenezer Rd E/Of the Gore Rd

Ebenezer Rd W/Of Nexus Ave

Ebenezer Rd at Maybrook Way

Hwy 50 S/Of Ebenezer Rd

Direction: 1 Queen Wb-Fccc

75 stops

VIEW LINE SCHEDULE

Hwy 50 S/Of Ebenezer Rd

Highway 50 at 8950 Highway 50

Highway 50 S/Of Fogal Rd

Queen St & Highway 50 - Wb

The Gore Rd N/Of Queen St

The Gore Rd S/Of Fogal Rd

Ebenezer Rd E/Of Royal Country Dr

Ebenezer Rd E/Of Alfonso Cres

Ebenezer Rd E/Of Don Minaker Dr

Mcvean - Zum Queen Station Stop Wb

Goreway - Zum Queen Station Stop Wb

Queen St E/Of Sun Pac Blvd

Queen St E at Maritime Ontario

Airport Road - Zum Queen Station Stop Wb

Queen St E at Canadian Tire

Chrysler - Zum Queen Station Stop Wb

Queen St E W/Of Tim Hortons (2433 Queen St E)

Torbram - Zum Queen Station Stop Wb

Glenvale - Zum Queen Station Stop Wb

Bramalea Rd at Kensington Rd

Knightsbridge Rd W/Of Bramalea Rd

Knightsbridge Rd Btwn Kings Cross & Central Pk Dr

Knightsbridge Rd W/Of Central Park Drive

Team Canada Dr Btwn Knightsbridge & Peel Cente Dr

Bramalea Terminal

Central Park Dr at Knightsbridge Rd

Central Park Dr N/Of Clark Blvd

Clark Blvd W/Of Peel Centre Dr

Clark Blvd E/Of Dixie Rd

1 bus Time Schedule

1 Queen Wb-Fccc Route Timetable:

Sunday	Not Operational
Monday	07:52 - 13:22
Tuesday	07:52 - 13:22
Wednesday	07:52 - 13:22
Thursday	07:52 - 13:22
Friday	07:52 - 13:22
Saturday	Not Operational

1 bus Info

Direction: 1 Queen Wb-Fccc
Stops: 75
Trip Duration: 90 min
Line Summary:

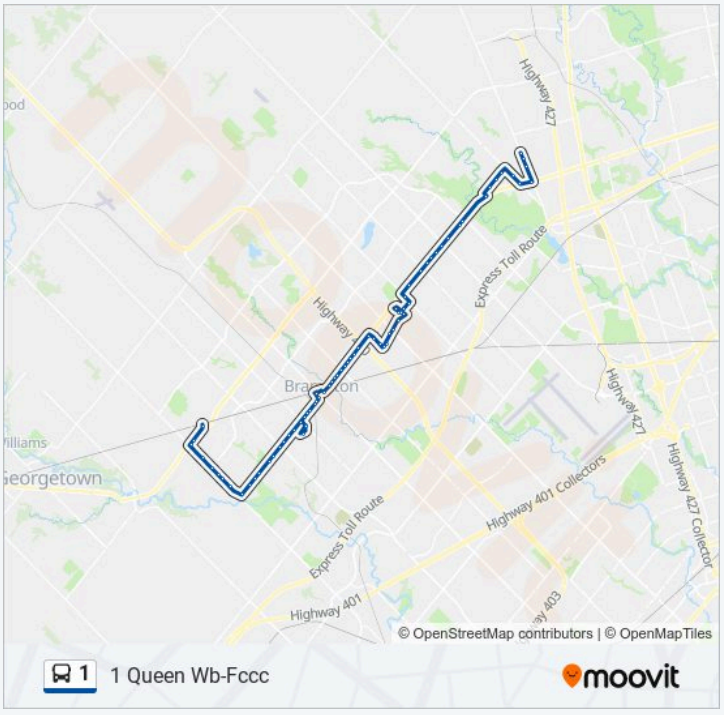

Clark Blvd at Lisa St

Clark Blvd Opp 185 Clark Blvd

Clark Blvd at West Dr

West Dr at 83 West Dr

West Dr at 115 West Dr

Queen St At West Dr

Queen St At Hwy 410

Queen St At Rutherford Rd

Queen St E at 300 Queen St E

Queen St At Hansen Rd

Queen St E Btwn Hansen Rd & Kennedy Rd N

Queen St At Kennedy Rd

Queen St E at Beech St

Queen St At Trueman St

Queen St At Centre St

Queen St At Scott St

Queen St At Market Square Blvd

Downtown Terminal

George St Opp Diplock Lane

Queen St W at Mill St N

Queen St W at Park St

Mcmurchy - Zum Queen West Station Stop Wb

Queen St W at Haggert Ave N

Queen St W at Mercer Dr

Mclaughlin Rd S at Fccc Entrance

Flower City Community Campus Route 1/1a/3a/57 Stop

Mclaughlin Rd S N/Of Bufford Dr

Mclaughlin - Zum Queen West Station Stop Wb

Queen St W E/Of Kimbark Dr

Queen St W at Major William Sharpe

Queen St W at Sobey's Entrance (Wb)

Chinguacousy - Zum Queen West Station Stop Wb

Queen St W W/Of James Potter Rd

Queen St W Opp Angelgate Rd

Queen St W E/Of Creditview Rd

Queen St Opp Links Lane

Queen St W/Of Elbern Markell Dr

Mississauga Rd - Zum Queen West Station Stop Wb

Mississauga Rd N/Of Adamsville Rd

Mississauga Rd N/Of Beacon Hill Dr

Mississauga Rd at Credit Ridge Commons

Williams - Zum Queen West Station Stop Nb

Mississauga Rd S/Of Royal West Dr

Bovaird - Zum Queen West Station Stop Eb

Bovaird Dr W/Of Elbern Markell Dr

Mount Pleasant Go Station

Direction: 1 Queen West

72 stops

VIEW LINE SCHEDULE

Hwy 50 S/Of Ebenezer Rd

Highway 50 at 8950 Highway 50

Highway 50 S/Of Fogal Rd

Queen St & Highway 50 - Wb

The Gore Rd N/Of Queen St

The Gore Rd S/Of Fogal Rd

Ebenezer Rd E/Of Royal Country Dr

Ebenezer Rd E/Of Alfonso Cres

Ebenezer Rd E/Of Don Minaker Dr

Mcvean - Zum Queen Station Stop Wb

Goreway - Zum Queen Station Stop Wb

Queen St E/Of Sun Pac Blvd

Queen St E at Maritime Ontario

Airport Road - Zum Queen Station Stop Wb

1 bus Time Schedule

1 Queen West Route Timetable:

Sunday	00:13 - 23:48
Monday	04:15 - 23:52
Tuesday	00:22 - 23:52
Wednesday	00:22 - 23:52
Thursday	00:22 - 23:52
Friday	00:22 - 23:52
Saturday	00:22 - 23:43

1 bus Info

Direction: 1 Queen West
Stops: 72
Trip Duration: 78 min
Line Summary:

Queen St E at Canadian Tire

Chrysler - Zum Queen Station Stop Wb

Queen St E W/Of Tim Hortons (2433 Queen St E)

Torbram - Zum Queen Station Stop Wb

Glenvale - Zum Queen Station Stop Wb

Bramalea Rd at Kensington Rd

Knightsbridge Rd W/Of Bramalea Rd

Knightsbridge Rd Btwn Kings Cross & Central Pk Dr

Knightsbridge Rd W/Of Central Park Drive

Team Canada Dr Btwn Knightsbridge & Peel Cente Dr

Bramalea Terminal

Central Park Dr at Knightsbridge Rd

Central Park Dr N/Of Clark Blvd

Clark Blvd W/Of Peel Centre Dr

Clark Blvd E/Of Dixie Rd

Clark Blvd at Lisa St

Clark Blvd Opp 185 Clark Blvd

Clark Blvd at West Dr

West Dr at 83 West Dr

West Dr at 115 West Dr

Queen St At West Dr

Queen St At Hwy 410

Queen St At Rutherford Rd

Queen St E at 300 Queen St E

Queen St At Hansen Rd

Queen St E Btwn Hansen Rd & Kennedy Rd N

Queen St At Kennedy Rd

Queen St E at Beech St

Queen St At Trueman St

Queen St At Centre St

Queen St At Scott St

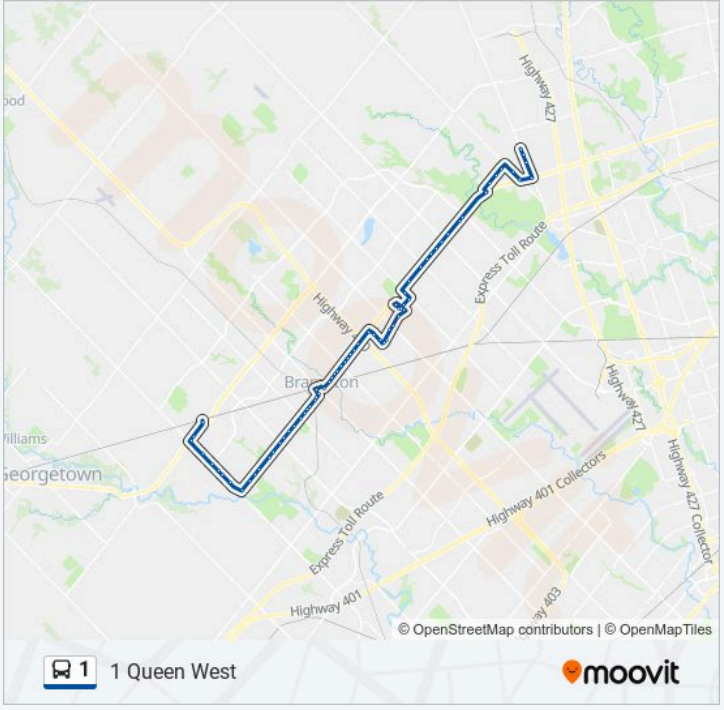

Queen St At Market Square Blvd

Downtown Terminal

George St Opp Diplock Lane

Queen St W at Mill St N

Queen St W at Park St

Mcmurchy - Zum Queen West Station Stop Wb

Queen St W at Haggert Ave N

Queen St W at Mercer Dr

Mclaughlin - Zum Queen West Station Stop Wb

Queen St W E/Of Kimbark Dr

Queen St W at Major William Sharpe

Queen St W at Sobey's Entrance (Wb)

Chinguacousy - Zum Queen West Station Stop Wb

Queen St W W/Of James Potter Rd

Queen St W Opp Angelgate Rd

Queen St W E/Of Creditview Rd

Queen St Opp Links Lane

Queen St W/Of Elbern Markell Dr

Mississauga Rd - Zum Queen West Station Stop Wb

Mississauga Rd N/Of Adamsville Rd

Mississauga Rd N/Of Beacon Hill Dr

Mississauga Rd at Credit Ridge Commons

Williams - Zum Queen West Station Stop Nb

Mississauga Rd S/Of Royal West Dr

Bovaird - Zum Queen West Station Stop Eb

Bovaird Dr W/Of Elbern Markell Dr

Mount Pleasant Go Station

Direction: 1 Queen West To Bramalea Terminal

25 stops

VIEW LINE SCHEDULE

Hwy 50 S/Of Ebenezer Rd

1 bus Time Schedule

1 Queen West To Bramalea Terminal Route Timetable:

Sunday	01:03 - 02:01
Monday	00:08 - 01:04

Highway 50 at 8950 Highway 50

Highway 50 S/Of Fogal Rd

Queen St & Highway 50 - Wb

The Gore Rd N/Of Queen St

The Gore Rd S/Of Fogal Rd

Ebenezer Rd E/Of Royal Country Dr

Ebenezer Rd E/Of Alfonso Cres

Ebenezer Rd E/Of Don Minaker Dr

Mcvean - Zum Queen Station Stop Wb

Goreway - Zum Queen Station Stop Wb

Queen St E/Of Sun Pac Blvd

Queen St E at Maritime Ontario

Airport Road - Zum Queen Station Stop Wb

Queen St E at Canadian Tire

Chrysler - Zum Queen Station Stop Wb

Queen St E W/Of Tim Hortons (2433 Queen St E)

Torbram - Zum Queen Station Stop Wb

Glenvale - Zum Queen Station Stop Wb

Bramalea Rd at Kensington Rd

Knightsbridge Rd W/Of Bramalea Rd

Knightsbridge Rd Btwn Kings Cross & Central Pk Dr

Knightsbridge Rd W/Of Central Park Drive

Team Canada Dr Btwn Knightsbridge & Peel Cente Dr

Bramalea Terminal

Tuesday	Not Operational
Wednesday	Not Operational
Thursday	Not Operational
Friday	Not Operational
Saturday	Not Operational

1 bus Info

Direction: 1 Queen West To Bramalea Terminal
Stops: 25
Trip Duration: 24 min
Line Summary:

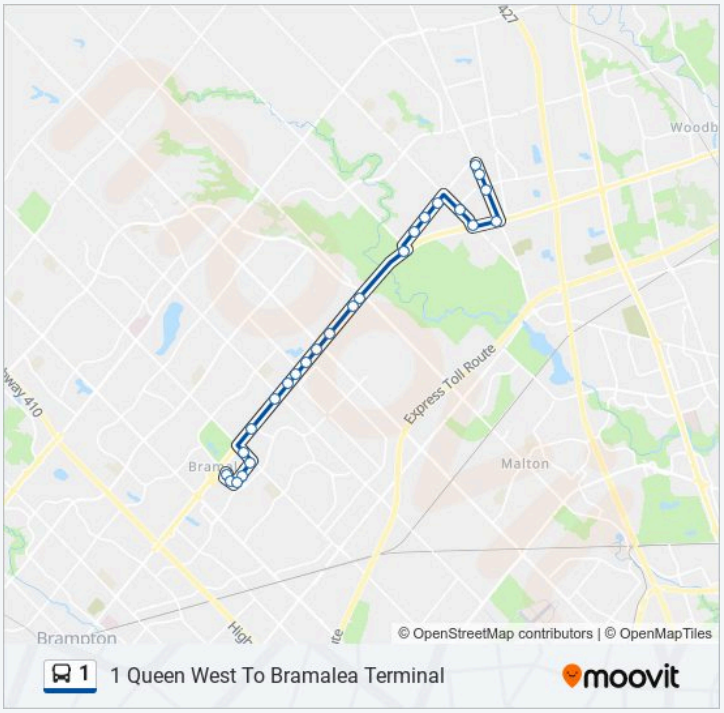

Direction: 1a Queen East

61 stops
VIEW LINE SCHEDULE

Major William Sharpe Dr E/Of Chinguacousy Rd

Major William Sharpe Dr at Alloway Gate

Major William Sharpe Dr S/Of Castlehill Rd

1 bus Time Schedule

1a Queen East Route Timetable:

Sunday	Not Operational
Monday	05:55 - 18:58
Tuesday	05:55 - 18:58
Wednesday	05:55 - 18:58
Thursday	05:55 - 18:58

Major William Sharpe Dr N/Of Murdoch Dr

Major William Sharpe Dr at Flowertown Ave

Flowertown Ave At Phelps Dr

Flowertown Ave at Grange St

Flowertown Ave at Cumbrian Crt

Flowertown Ave E/Of Fairfield Ave

Flowertown Ave at Mclaughlin Rd N

Mclaughlin Rd N N/Of Campbell Dr

Mclaughlin Rd N Opp Amsterdam Cres

Mclaughlin Rd Opp Denison Ave

Mclaughlin Rd N N/Of Horwood Dr

Mclaughlin Rd Btwn Horwood Dr & Queen St

Queen St W Opp Mercer Dr

Queen St W E/Of Haggart Ave S

Queen St W at Mcmurchy Ave S

Queen St W at Mill St S

Queen St W at Elizabeth St S

George St N/Of Diplock Lane

Downtown Terminal

Queen St At Carnegie Ln

Queen St At James St

Brampton- Queen St at Centre St

Queen St At Trueman St

Queen St E Opp Beech St

Queen St At Kennedy Rd

Queen St E Btwn Kennedy Rd N & Hansen Rd

Queen St E E/Of Hansen Rd

Queen St Btwn Hansen Rd & Rutherford Rd

Queen St At Rutherford Rd

Queen St At Hwy 410

West Drive S/Of Queen St E

West Dr N/Of Clark Blvd (100 West Dr)

Friday	05:55 - 18:58
Saturday	Not Operational

1 bus Info

Direction: 1a Queen East
Stops: 61
Trip Duration: 59 min
Line Summary:

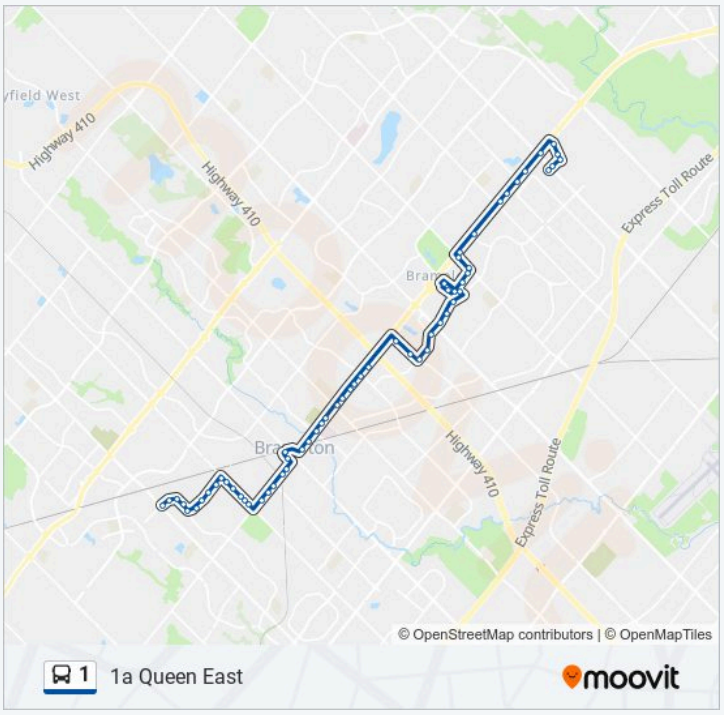

Clark Blvd E/Of West Dr

Clark Blvd at 185 Clark Blvd

Clark Blvd at Terese Rd

Clark Blvd at Braemar Dr

Clark Blvd at Briar Path

Clark Blvd W/Of Central Park Dr

Central Park Dr N/Of Clark Blvd

Knightsbridge Rd W/Of Central Park Drive

Team Canada Dr Btwn Knightsbridge & Peel Cente Dr

Bramalea Terminal

Knightsbridge Rd Btwn Central Park & Kings Cross

Knightsbridge Rd at Bramalea Rd

Bramalea Rd N/Of Fleetwood Cres

Bramalea Rd at Queen St E

Bramalea - Zum Queen Station Stop Eb

Finchgate - Zum Queen Station Stop Eb

Torbram - Zum Queen Station Stop Eb

Queen St E Btwn Torbram Rd & Gateway Blvd

Gateway - Zum Queen Station Stop Eb

Queen St Btwn Gateway Blvd & Airport Rd

Airport Road - Zum Queen Station Stop Eb

Delta Park Blvd S/Of Queen St - 1a

Delta Park Blvd at 170 Delta Park Blvd - 1a

Delta Park Blvd at Nevets Rd - 1a

Nevets Rd at Airport - 1a

Coventry Rd W/Of Airport Rd - 1a

Direction: 1a Queen East To Downtown Terminal

22 stops

VIEW LINE SCHEDULE

Major William Sharpe Dr E/Of Chinguacousy Rd

1 bus Time Schedule

1a Queen East To Downtown Terminal Route Timetable:

Sunday	Not Operational
Monday	19:05 - 20:01

Major William Sharpe Dr at Alloway Gate

Major William Sharpe Dr S/Of Castlehill Rd

Major William Sharpe Dr N/Of Murdoch Dr

Major William Sharpe Dr at Flowertown Ave

Flowertown Ave At Phelps Dr

Flowertown Ave at Grange St

Flowertown Ave at Cumbrian Crt

Flowertown Ave E/Of Fairfield Ave

Flowertown Ave at Mclaughlin Rd N

Mclaughlin Rd N N/Of Campbell Dr

Mclaughlin Rd N Opp Amsterdam Cres

Mclaughlin Rd Opp Denison Ave

Mclaughlin Rd N N/Of Horwood Dr

Mclaughlin Rd Btwn Horwood Dr & Queen St

Queen St W Opp Mercer Dr

Queen St W E/Of Haggart Ave S

Queen St W at Mcmurchy Ave S

Queen St W at Mill St S

Queen St W at Elizabeth St S

George St N/Of Diplock Lane

Downtown Terminal

Tuesday	19:05 - 20:01
Wednesday	19:05 - 20:01
Thursday	19:05 - 20:01
Friday	19:05 - 20:01
Saturday	Not Operational

1 bus Info

Direction: 1a Queen East To Downtown Terminal
Stops: 22
Trip Duration: 13 min
Line Summary:

Direction: 1a Queen Eb-Fccc

65 stops
VIEW LINE SCHEDULE

Major William Sharpe Dr E/Of Chinguacousy Rd

Major William Sharpe Dr at Alloway Gate

Major William Sharpe Dr S/Of Castlehill Rd

Major William Sharpe Dr N/Of Murdoch Dr

Major William Sharpe Dr at Flowertown Ave

Flowertown Ave At Phelps Dr

Flowertown Ave at Grange St

1 bus Time Schedule

1a Queen Eb-Fccc Route Timetable:

Sunday	Not Operational
Monday	14:27
Tuesday	14:27
Wednesday	14:27
Thursday	14:27
Friday	14:27
Saturday	Not Operational

1 bus Info

Flowertown Ave at Cumbrian Crt

Flowertown Ave E/Of Fairfield Ave

Flowertown Ave at Mclaughlin Rd N

Mclaughlin Rd N N/Of Campbell Dr

Mclaughlin Rd N Opp Amsterdam Cres

Mclaughlin Rd Opp Denison Ave

Mclaughlin Rd N N/Of Horwood Dr

Mclaughlin Rd Btwn Horwood Dr & Queen St

Mclaughlin Rd S at Fccc Entrance

Flower City Community Campus Route 1/1a/3a/57 Stop

Mclaughlin Rd S N/Of Bufford Dr

Mclaughlin Rd S at Queen St W

Queen St W Opp Mercer Dr

Queen St W E/Of Haggart Ave S

Queen St W at Mcmurchy Ave S

Queen St W at Mill St S

Queen St W at Elizabeth St S

George St N/Of Diplock Lane

Downtown Terminal

Queen St At Carnegie Ln

Queen St At James St

Brampton- Queen St at Centre St

Queen St At Trueman St

Queen St E Opp Beech St

Queen St At Kennedy Rd

Queen St E Btwn Kennedy Rd N & Hansen Rd

Queen St E E/Of Hansen Rd

Queen St Btwn Hansen Rd & Rutherford Rd

Queen St At Rutherford Rd

Queen St At Hwy 410

West Drive S/Of Queen St E

West Dr N/Of Clark Blvd (100 West Dr)

Direction: 1a Queen Eb-Fccc
Stops: 65
Trip Duration: 65 min
Line Summary:

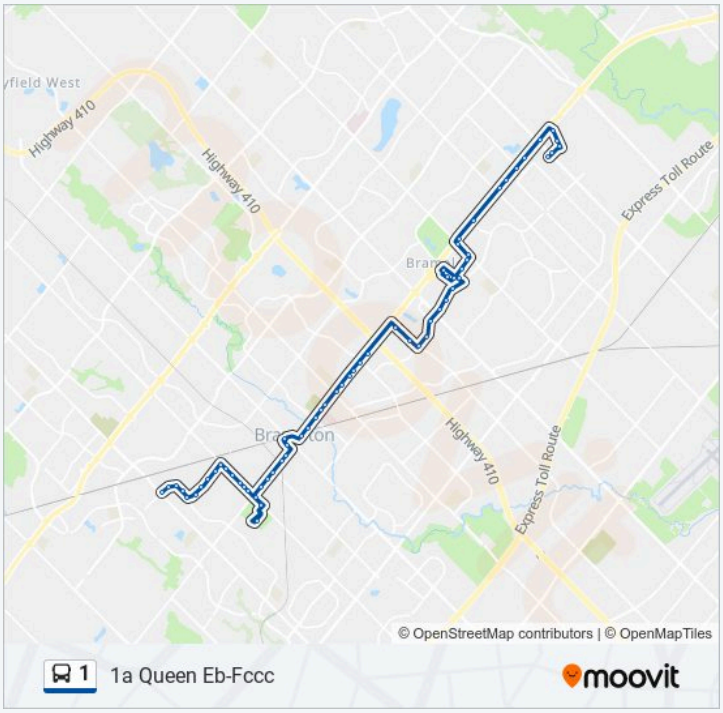

Clark Blvd E/Of West Dr

Clark Blvd at 185 Clark Blvd

Clark Blvd at Terese Rd

Clark Blvd at Braemar Dr

Clark Blvd at Briar Path

Clark Blvd W/Of Central Park Dr

Central Park Dr N/Of Clark Blvd

Knightsbridge Rd W/Of Central Park Drive

Team Canada Dr Btwn Knightsbridge & Peel Cente Dr

Bramalea Terminal

Knightsbridge Rd Btwn Central Park & Kings Cross

Knightsbridge Rd at Bramalea Rd

Bramalea Rd N/Of Fleetwood Cres

Bramalea Rd at Queen St E

Bramalea - Zum Queen Station Stop Eb

Finchgate - Zum Queen Station Stop Eb

Torbram - Zum Queen Station Stop Eb

Queen St E Btwn Torbram Rd & Gateway Blvd

Gateway - Zum Queen Station Stop Eb

Queen St Btwn Gateway Blvd & Airport Rd

Airport Road - Zum Queen Station Stop Eb

Delta Park Blvd S/Of Queen St - 1a

Delta Park Blvd at 170 Delta Park Blvd - 1a

Delta Park Blvd at Nevets Rd - 1a

Nevets Rd at Airport - 1a

Coventry Rd W/Of Airport Rd - 1a

Direction: 1a Queen Wb-Fccc

54 stops

VIEW LINE SCHEDULE

Coventry Rd W/Of Airport Rd - 1a

1 bus Time Schedule

1a Queen Wb-Fccc Route Timetable:

Sunday	Not Operational
Monday	09:05 - 10:53
Tuesday	09:05 - 10:53

Conventry Rd at Walker Dr

Walker Dr at 299 Walker Dr (Bell Building) - 1a

Walker Rd at Gateway Blvd - 1a

Gateway Blvd at Queen St E - 1a

Chrysler - Zum Queen Station Stop Wb

Queen St E W/Of Tim Hortons (2433 Queen St E)

Torbram - Zum Queen Station Stop Wb

Glenvale - Zum Queen Station Stop Wb

Bramalea Rd at Kensington Rd

Knightsbridge Rd W/Of Bramalea Rd

Knightsbridge Rd Btwn Kings Cross & Central Pk Dr

Knightsbridge Rd W/Of Central Park Drive

Team Canada Dr Btwn Knightsbridge & Peel Cente Dr

Bramalea Terminal

Central Park Dr at Knightsbridge Rd

Central Park Dr N/Of Clark Blvd

Clark Blvd W/Of Peel Centre Dr

Clark Blvd E/Of Dixie Rd

Clark Blvd at Lisa St

Clark Blvd Opp 185 Clark Blvd

Clark Blvd at West Dr

West Dr at 83 West Dr

West Dr at 115 West Dr

Queen St At West Dr

Queen St At Hwy 410

Queen St At Rutherford Rd

Queen St E at 300 Queen St E

Queen St At Hansen Rd

Queen St E Btwn Hansen Rd & Kennedy Rd N

Queen St At Kennedy Rd

Queen St E at Beech St

Wednesday	09:05 - 10:53
Thursday	09:05 - 10:53
Friday	09:05 - 10:53
Saturday	Not Operational

1 bus Info
Direction: 1a Queen Wb-Fccc
Stops: 54
Trip Duration: 60 min
Line Summary:

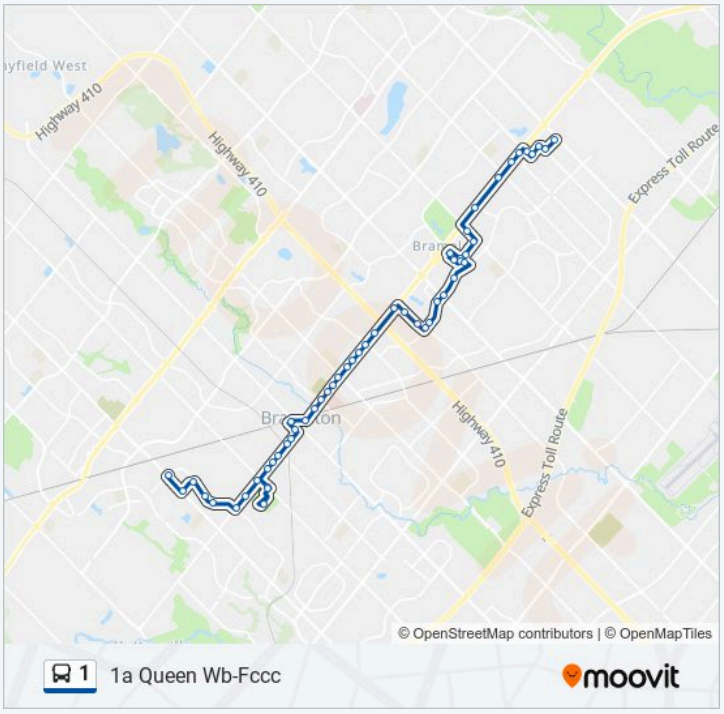

Queen St At Trueman St

Queen St At Centre St

Queen St At Scott St

Queen St At Market Square Blvd

Downtown Terminal

George St Opp Diplock Lane

Queen St W at Mill St N

Queen St W at Park St

Mcmurchy - Zum Queen West Station Stop Wb

Queen St W at Haggert Ave N

Queen St W at Mercer Dr

Mclaughlin Rd S at Fccc Entrance

Flower City Community Campus Route 1/1a/3a/57 Stop

Mclaughlin Rd S N/Of Bufford Dr

Mclaughlin - Zum Queen West Station Stop Wb

Queen St W E/Of Kimbark Dr

Queen St W at Major William Sharpe

Major William Sharpe Dr N/Of Burgby Ave

Major William Sharpe Dr Opp Candy Cres (S)

Flowertown Ave W/Of Major William Sharpe Dr

Flowertown Ave at Chinguacousy Rd

Major William Sharpe Dr E/Of Chinguacousy Rd

Direction: 1a Queen West

51 stops

VIEW LINE SCHEDULE

Coventry Rd W/Of Airport Rd - 1a

Conventry Rd at Walker Dr

Walker Dr at 299 Walker Dr (Bell Building) - 1a

Walker Rd at Gateway Blvd - 1a

Gateway Blvd at Queen St E - 1a

Chrysler - Zum Queen Station Stop Wb

1 bus Time Schedule

1a Queen West Route Timetable:

Sunday	Not Operational
Monday	06:41 - 19:01
Tuesday	06:41 - 19:01
Wednesday	06:41 - 19:01
Thursday	06:41 - 19:01
Friday	06:41 - 19:01
Saturday	Not Operational

Queen St E W/Of Tim Hortons (2433 Queen St E)

Torbram - Zum Queen Station Stop Wb

Glenvale - Zum Queen Station Stop Wb

Bramalea Rd at Kensington Rd

Knightsbridge Rd W/Of Bramalea Rd

Knightsbridge Rd Btwn Kings Cross & Central Pk Dr

Knightsbridge Rd W/Of Central Park Drive

Team Canada Dr Btwn Knightsbridge & Peel Cente Dr

Bramalea Terminal

Central Park Dr at Knightsbridge Rd

Central Park Dr N/Of Clark Blvd

Clark Blvd W/Of Peel Centre Dr

Clark Blvd E/Of Dixie Rd

Clark Blvd at Lisa St

Clark Blvd Opp 185 Clark Blvd

Clark Blvd at West Dr

West Dr at 83 West Dr

West Dr at 115 West Dr

Queen St At West Dr

Queen St At Hwy 410

Queen St At Rutherford Rd

Queen St E at 300 Queen St E

Queen St At Hansen Rd

Queen St E Btwn Hansen Rd & Kennedy Rd N

Queen St At Kennedy Rd

Queen St E at Beech St

Queen St At Trueman St

Queen St At Centre St

Queen St At Scott St

Queen St At Market Square Blvd

Downtown Terminal

1 bus Info

Direction: 1a Queen West
Stops: 51
Trip Duration: 59 min
Line Summary:

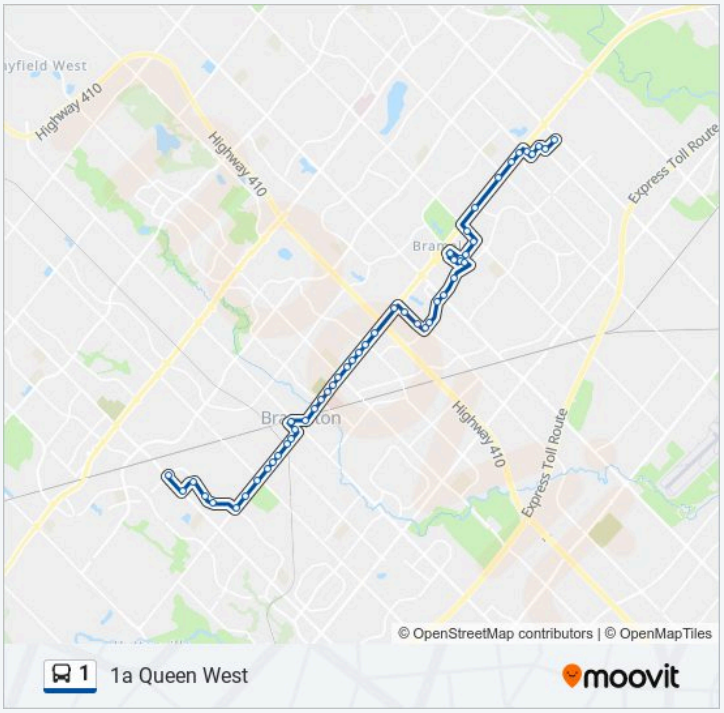

George St Opp Diplock Lane

Queen St W at Mill St N

Queen St W at Park St

Mcmurchy - Zum Queen West Station Stop Wb

Queen St W at Haggert Ave N

Queen St W at Mercer Dr

Mclaughlin - Zum Queen West Station Stop Wb

Queen St W E/Of Kimbark Dr

Queen St W at Major William Sharpe

Major William Sharpe Dr N/Of Burgby Ave

Major William Sharpe Dr Opp Candy Cres (S)

Flowertown Ave W/Of Major William Sharpe Dr

Flowertown Ave at Chinguacousy Rd

Major William Sharpe Dr E/Of Chinguacousy Rd

1 bus time schedules and route maps are available in an offline PDF at moovitapp.com. Use the Moovit App to see live bus times, train schedule or subway schedule, and step-by-step directions for all public transit in Toronto.

© 2024 Moovit - All Rights Reserved