



Gore Road

Get The App

The 50 bus line (Gore Road) has 6 routes. For regular weekdays, their operation hours are:  
 (1) 50 Gore Road North: 12:28 AM - 11:48 PM(2) 50 Gore Road South: 12:29 AM - 11:49 PM(3) 50a Gore Road North: 4:38 AM - 11:34 PM(4) 50a Gore Road South: 4:50 AM - 11:40 PM(5) Drop Off Only - Not In Service: 12:01 AM - 12:30 AM(6) Sorry...Not In Service: 12:22 AM - 10:35 PM

Use the Moovit App to find the closest 50 bus station near you and find out when is the next 50 bus arriving.

**Direction: 50 Gore Road North**

41 stops

[VIEW LINE SCHEDULE](#)

- Humber College Terminal - Route 50 / 50a Stop
- Humber College Blvd at Westmore Dr East Side (William Osler)
- Humber College Blvd At Lynmont Rd
- Humber College Blvd At John Garland Blvd
- John Garland Blvd At Finch Ave West
- Finch Ave West At Damascus Dr
- Finch Ave West at Highway 27 West Side
- Finch Ave West at Woodbine Downs Blvd
- Woodbine Downs Blvd N/Of Finch Ave
- Woodbine Downs Blvd S/Of Carrier Dr at Mcdonalds
- Humber College Blvd S/Of Carrier Dr
- 325 Humber College Blvd
- Finch Ave W/Of Humber College Blvd
- Finch Ave At Humberline Dr
- Humberline Dr Opp Claireville Dr (S)
- Humberline Dr at 307 Humberline Dr
- Humberline Dr Opp Huddersfield Rd
- Humberline Dr Opp Claireville Dr (N)
- Albion Rd W/Of Humberline Dr

**50 bus Time Schedule**

50 Gore Road North Route Timetable:

Sunday	12:00 AM - 11:10 PM
Monday	5:31 AM - 11:48 PM
Tuesday	12:28 AM - 11:48 PM
Wednesday	12:28 AM - 11:48 PM
Thursday	12:28 AM - 11:48 PM
Friday	12:28 AM - 11:10 PM
Saturday	5:25 AM - 11:31 PM

**50 bus Info**

**Direction:** 50 Gore Road North

**Stops:** 41

**Trip Duration:** 33 min

**Line Summary:**

Albion Rd at Steinway Blvd

Albion Rd E/Of Codlin Cres

Albion Rd S/Of Steeles Ave

Highway 50 S/Of Gibraltar Rd

The Gore Rd N/Of Highway 50

The Gore Rd Opp Manswood Cres (S)

The Gore Rd Opp Manswood Cres (N)

The Gore Rd Opp Kelways Circle

The Gore Rd N/Of Queen St

The Gore Rd S/Of Fogal Rd

The Gore Rd S/Of Ebenezer Rd

The Gore Rd N/Of Ebenezer Rd

The Gore Rd S/Of Tyler Ave

The Gore Rd S/Of Eastbrook Way

The Gore Rd S/Of Cottrelle Blvd

The Gore Rd S/Of Gardenbrooke Trail

The Gore Rd Opp Strathdale Rd

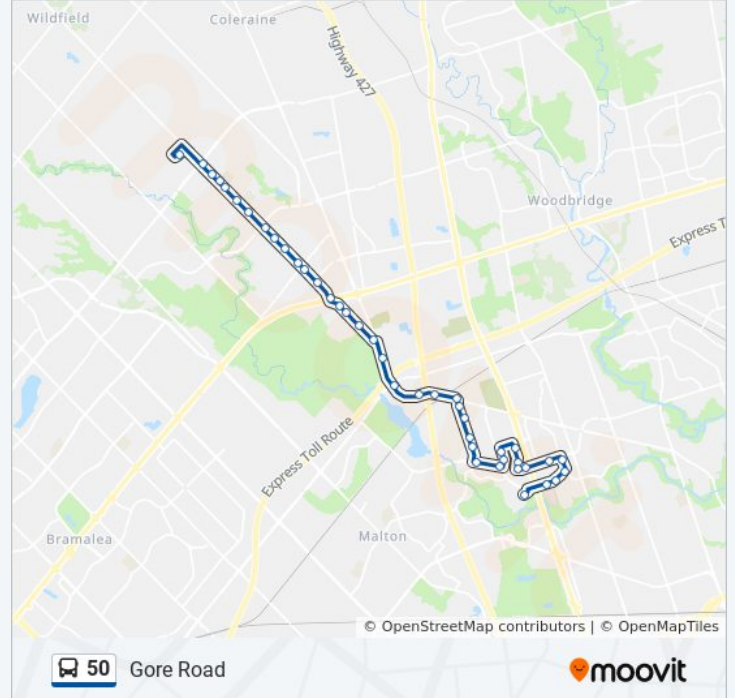
The Gore Rd N/Of Castle Oaks Crossing

The Gore Rd Opp Fitzpatrick Dr

The Gore Rd Opp Castlemore School

The Gore Rd S/Of Castlemore Rd

Gore Meadows Community Centre



**Direction: 50 Gore Road South**

45 stops

[VIEW LINE SCHEDULE](#)

Gore Meadows Community Centre

Castlemore Rd E/Of the Gore Rd

Castlemore Rd W/Of Bloom Dr

Castlemore Rd W/Of Gardenbrooke Tr

Castlemore Rd W/Of Drummondville Dr

Clarkway Dr S/Of Castlemore Rd

Clarkway Dr N/Of Almond St

**50 bus Time Schedule**

50 Gore Road South Route Timetable:

Sunday	6:55 AM - 10:30 PM
Monday	4:45 AM - 11:49 PM
Tuesday	12:29 AM - 11:49 PM
Wednesday	12:29 AM - 11:49 PM
Thursday	12:29 AM - 11:49 PM
Friday	12:29 AM - 10:30 PM
Saturday	4:45 AM - 11:25 PM

Clarkway Dr N/Of Riseborough Dr

Clarkway Dr N/Of Castle Oaks Crossing

Castle Oaks Crossing E/Of Long Branch Trail

Castle Oaks Crossing Opp Bellchase Trail

Castle Oaks Crossing E/Of Gardenbrook Trail

Castle Oaks W/Of Literacy Dr

Castle Oaks Cross at Cardinal Ambrozic S.S.

The Gore Rd S/Of Strathdale Rd

The Gore Rd S/Of Panahill Dr

The Gore Rd N/Of Cottrelle Blvd

The Gore Rd S/Of Cottrelle Blvd

The Gore Rd N/Of Eastview Gate

The Gore Rd N/Of Don Minaker Dr

The Gore Rd N/Of Ebenezer Rd

The Gore Rd N/Of Royton St

The Gore Rd Opp Fogal Rd

The Gore Rd N/Of Queen St

The Gore Rd N/Of Kelways Circle

The Gore Rd N/Of Manswood Cres (N)

The Gore Rd N/Of Manswood Cres (S)

The Gore Rd N/Of Hwy 50

Albion Rd S/Of Steeles Ave

Albion Rd W/Of Claireport Cres (W)

Hwy 50 At Claireport Cres (E)

Albion Rd At Steinway Blvd

Humberline Dr S/Of Albion Rd

Humberline Dr At Hudersfield Rd

18 Huddersfield Dr

Clairville Dr S/Of Huddersfield Rd

Claireville Dr at 61 Claireville Dr

Claireville Dr at South Of 61 Claireville Dr

35 Clairville Dr

Claireville Dr at 25 Claireville Dr

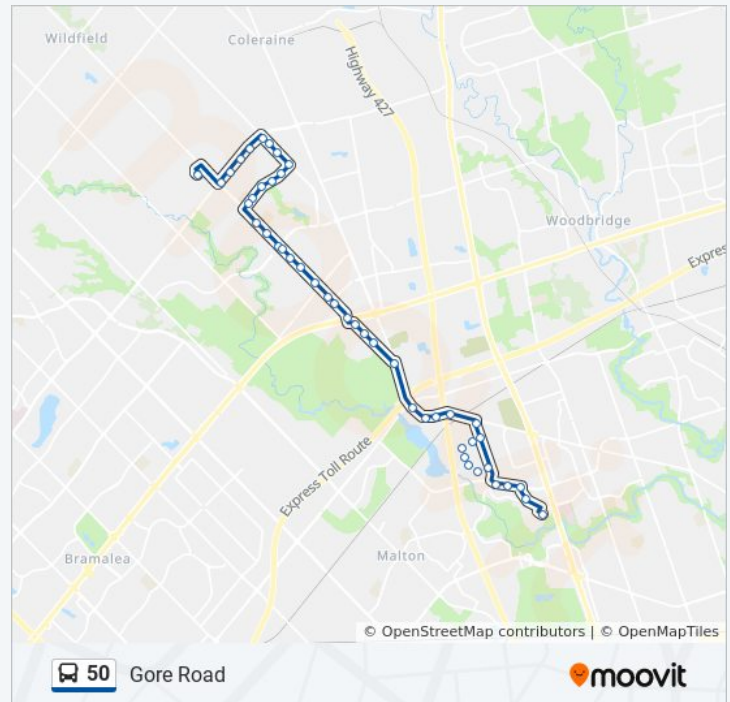
## 50 bus Info

**Direction:** 50 Gore Road South

**Stops:** 45

**Trip Duration:** 35 min

**Line Summary:**



Finch Ave E/Of Humberline Dr

Finch Ave Btwn Humberline Dr And Humber College Bl

Finch Ave At Humber College Blvd

Humber College Blvd S/Of Humberline Dr

Humber College Terminal - Route 50 / 50a Stop

**Direction: 50a Gore Road North**

40 stops

[VIEW LINE SCHEDULE](#)

Humber College Terminal - Route 50 / 50a Stop

Finch Ave W/Of Humber College Blvd

Finch Ave At Humberline Dr

Humberline Dr Opp Claireville Dr (S)

Humberline Dr at 307 Humberline Dr

Humberline Dr Opp Huddersfield Rd

Humberline Dr Opp Claireville Dr (N)

Albion Rd W/Of Humberline Dr

Albion Rd at Steinway Blvd

Albion Rd E/Of Codlin Cres

Albion Rd S/Of Steeles Ave

Highway 50 S/Of Gibraltar Rd

The Gore Rd N/Of Highway 50

The Gore Rd Opp Manswood Cres (S)

The Gore Rd Opp Manswood Cres (N)

The Gore Rd Opp Kelways Circle

The Gore Rd N/Of Queen St

The Gore Rd S/Of Fogal Rd

The Gore Rd S/Of Ebenezer Rd

The Gore Rd N/Of Ebenezer Rd

The Gore Rd S/Of Tyler Ave

The Gore Rd S/Of Eastbrook Way

The Gore Rd S/Of Cottrelle Blvd

The Gore Rd S/Of Gardenbrooke Trail

**50 bus Time Schedule**

50a Gore Road North Route Timetable:

Sunday	8:20 AM - 11:20 PM
Monday	4:38 AM - 11:34 PM
Tuesday	4:38 AM - 11:34 PM
Wednesday	4:38 AM - 11:34 PM
Thursday	4:38 AM - 11:34 PM
Friday	8:20 AM - 11:20 PM
Saturday	7:44 AM - 11:22 PM

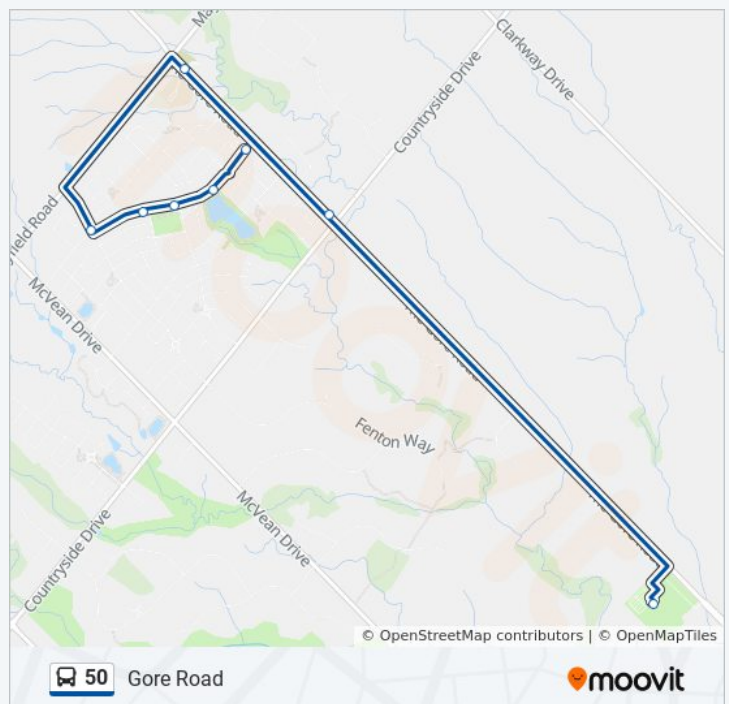
**50 bus Info**

**Direction:** 50a Gore Road North

**Stops:** 40

**Trip Duration:** 44 min

**Line Summary:**



The Gore Rd Opp Strathdale Rd

The Gore Rd N/Of Castle Oaks Crossing

The Gore Rd Opp Fitzpatrick Dr

The Gore Rd Opp Castlemore School

The Gore Rd S/Of Castlemore Rd

Gore Meadows Community Centre

Countryside Dr W/Of the Gore Rd

Countryside Dr Opp Everglade Dr

Countryside Dr E/Of Martin Byrne Dr

Countryside Dr E/Of John Carroll Dr

John Carroll Dr Btwn Elderbridge Rd And Carl Finlay Dr

John Carroll Dr Btwn Cloverhaven Rd And Venue Rd

Squire Ellis Dr W/Of Landview Rd

Squire Ellis Dr W/Of Martin Byrne Dr

Squire Ellis Dr Btwn Quintette Cl & Belladonna Cir

Squire Ellis Dr W/Of the Gore Rd

**Direction: 50a Gore Road South**

40 stops

[VIEW LINE SCHEDULE](#)

Squire Ellis Dr W/Of the Gore Rd

The Gore Rd N/Of Alovera St

The Gore Rd N/Of Countryside Dr

The Gore Rd N/Of Grafton Cres

The Gore Rd N/Of Edgeforest Dr

Gore Meadows Community Centre

The Gore Rd N/Of Castlemore Rd

The Gore Rd at Castlemore School

The Gore Rd S/Of Castle Oaks Crossing

The Gore Rd S/Of Strathdale Rd

The Gore Rd S/Of Panahill Dr

**50 bus Time Schedule**

50a Gore Road South Route Timetable:

Sunday	7:40 AM - 11:25 PM
Monday	4:50 AM - 11:40 PM
Tuesday	4:50 AM - 11:40 PM
Wednesday	4:50 AM - 11:40 PM
Thursday	4:50 AM - 11:40 PM
Friday	7:40 AM - 11:25 PM
Saturday	7:04 AM - 11:34 PM

**50 bus Info**

**Direction:** 50a Gore Road South

**Stops:** 40

**Trip Duration:** 32 min

**Line Summary:**

The Gore Rd N/Of Cottrelle Blvd

The Gore Rd S/Of Cottrelle Blvd

The Gore Rd N/Of Eastview Gate

The Gore Rd N/Of Don Minaker Dr

The Gore Rd N/Of Ebenezer Rd

The Gore Rd N/Of Royton St

The Gore Rd Opp Fogal Rd

The Gore Rd N/Of Queen St

The Gore Rd N/Of Kelways Circle

The Gore Rd N/Of Manswood Cres (N)

The Gore Rd N/Of Manswood Cres (S)

The Gore Rd N/Of Hwy 50

Albion Rd S/Of Steeles Ave

Albion Rd W/Of Claireport Cres (W)

Hwy 50 At Claireport Cres (E)

Albion Rd At Steinway Blvd

Humberline Dr S/Of Albion Rd

Humberline Dr At Huddersfield Rd

18 Huddersfield Dr

Clairville Dr S/Of Huddersfield Rd

Claireville Dr at 61 Claireville Dr

Claireville Dr at South Of 61 Claireville Dr

35 Clairville Dr

Claireville Dr at 25 Claireville Dr

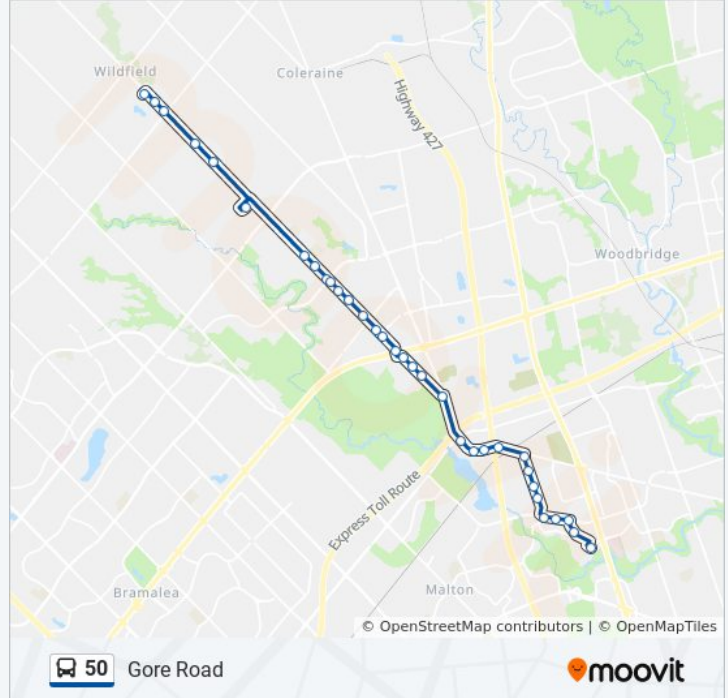
Finch Ave E/Of Humberline Dr

Finch Ave Btwn Humberline Dr And Humber College Bl

Finch Ave At Humber College Blvd

Humber College Blvd S/Of Humberline Dr

Humber College Terminal - Route 50 / 50a Stop



**Direction: Drop Off Only - Not In Service**

17 stops

[VIEW LINE SCHEDULE](#)

**50 bus Time Schedule**

Drop Off Only - Not In Service Route Timetable:

Sunday

12:01 AM - 12:30 AM

Gore Meadows Community Centre

Castlemore Rd E/Of the Gore Rd

Castlemore Rd W/Of Bloom Dr

Castlemore Rd W/Of Gardenbrooke Tr

Castlemore Rd W/Of Drummondville Dr

Clarkway Dr S/Of Castlemore Rd

Clarkway Dr N/Of Almond St

Clarkway Dr N/Of Riseborough Dr

Clarkway Dr N/Of Castle Oaks Crossing

Castle Oaks Crossing E/Of Long Branch Trail

Castle Oaks Crossing Opp Bellchase Trail

Castle Oaks Crossing E/Of Gardenbrook Trail

Castle Oaks W/Of Literacy Dr

Castle Oaks Cross at Cardinal Ambrozic S.S.

The Gore Rd S/Of Strathdale Rd

The Gore Rd S/Of Panahill Dr

The Gore Rd N/Of Cottrelle Blvd

Monday	Not Operational
Tuesday	Not Operational
Wednesday	Not Operational
Thursday	Not Operational
Friday	Not Operational
Saturday	7:49 PM

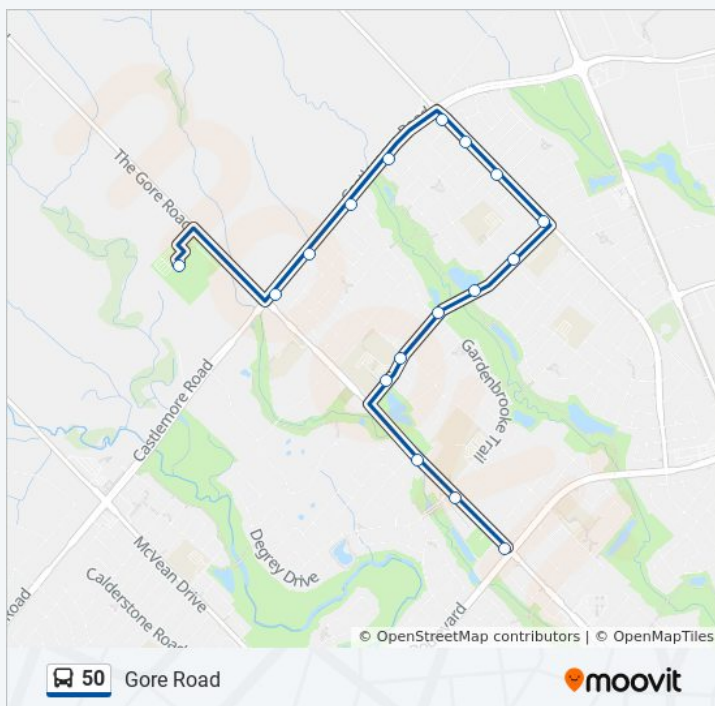
### 50 bus Info

**Direction:** Drop Off Only - Not In Service

**Stops:** 17

**Trip Duration:** 11 min

**Line Summary:**



**Direction: Sorry...Not In Service**

17 stops

[VIEW LINE SCHEDULE](#)

Gore Meadows Community Centre

Castlemore Rd E/Of the Gore Rd

Castlemore Rd W/Of Bloom Dr

Castlemore Rd W/Of Gardenbrooke Tr

Castlemore Rd W/Of Drummondville Dr

Clarkway Dr S/Of Castlemore Rd

Clarkway Dr N/Of Almond St

### 50 bus Time Schedule

Sorry...Not In Service Route Timetable:

Sunday	12:04 AM - 11:38 PM
Monday	12:02 AM - 10:35 PM
Tuesday	12:22 AM - 10:35 PM
Wednesday	12:22 AM - 10:35 PM
Thursday	12:22 AM - 10:35 PM
Friday	12:22 AM - 11:38 PM
Saturday	12:02 AM

Clarkway Dr N/Of Riseborough Dr

Clarkway Dr N/Of Castle Oaks Crossing

Castle Oaks Crossing E/Of Long Branch Trail

Castle Oaks Crossing Opp Bellchase Trail

Castle Oaks Crossing E/Of Gardenbrook Trail

Castle Oaks W/Of Literacy Dr

Castle Oaks Cross at Cardinal Ambrozic S.S.

The Gore Rd S/Of Strathdale Rd

The Gore Rd S/Of Panahill Dr

The Gore Rd N/Of Cottrelle Blvd

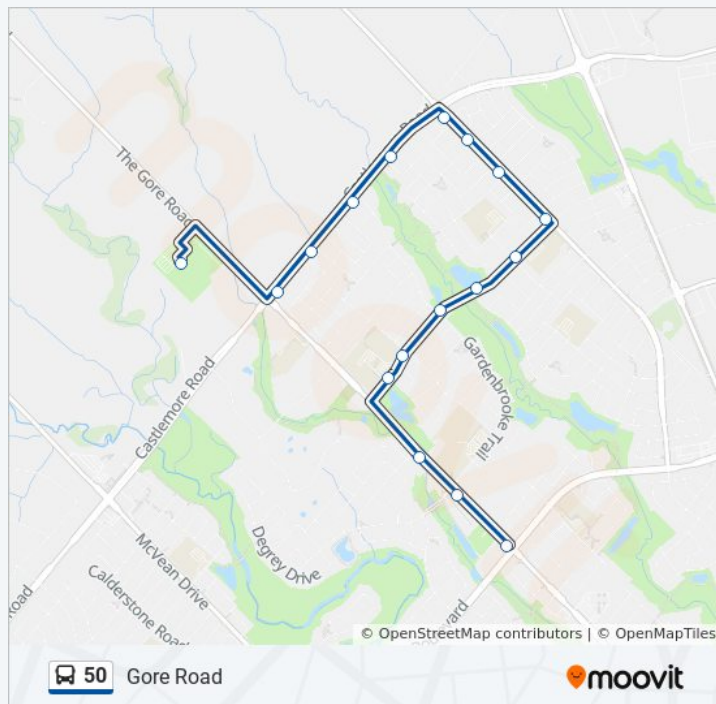
### 50 bus Info

**Direction:** Sorry...Not In Service

**Stops:** 17

**Trip Duration:** 12 min

**Line Summary:**



50 bus time schedules and route maps are available in an offline PDF at [moovitapp.com](https://moovitapp.com). Use the [Moovit App](#) to see live bus times, train schedule or subway schedule, and step-by-step directions for all public transit in Toronto.

[About Moovit](#) • [MaaS Solutions](#) • [Supported Countries](#) • [Mooviter Community](#)

© 2024 Moovit - All Rights Reserved

### Check Live Arrival Times

