19 Woodstock/Glisan

Get The App

The 19 bus line (Woodstock/Glisan) has 6 routes. For regular weekdays, their operation hours are:
(1) 8900 Block SE Flavel (East): 12:32 AM(2) Flavel & I-205 Overpass (East): 5:32 AM - 5:39 PM(3) Gateway TC (Drop Off Only Stop) (North): 12:32 AM - 11:04 PM(4) SE Flavel & 92nd (Max Stn) (West): 1:38 PM - 11:02 PM(5) SW 5th & Taylor (South): 12:36 AM - 11:57 PM(6) SW 6th & Taylor (North): 4:42 AM - 11:45 PM
Use the Moovit App to find the closest 19 bus station near you and find out when is the next 19 bus arriving.

Direction: 8900 Block SE Flavel (East)

49 stops
VIEW LINE SCHEDULE

- SW 5th & Taylor (South)
- Sw 5th & Columbia
- SW 5th & Harrison
- 300 Block SW Lincoln (East)
- South Waterfront/S Moody (East)
- OMSI/SE Water (East)
- SE Division Pl & 8th (East)
- SE Milwaukie & Gideon (South)
- SE Milwaukie & Powell (South)
- SE Milwaukie & Haig (South)
- SE Milwaukie & Center (South)
- SE Milwaukie & Mall (South)
- SE Milwaukie & Long (South)
- SE Milwaukie & Mitchell (South)
- SE Milwaukie & Insley (South)
- SE Milwaukie & Ramona (South)
- SE Milwaukie & Tolman (South)
- SE Milwaukie & Claybourne (South)
- SE Bybee & 17th (East)
- SE Bybee & 22nd (East)

19 bus Time Schedule
8900 Block SE Flavel (East) Route Timetable:

Sunday	12:32 AM
Monday	12:32 AM
Tuesday	12:32 AM
Wednesday	12:32 AM
Thursday	12:32 AM
Friday	12:32 AM
Saturday	12:32 AM

19 bus Info
Direction: 8900 Block SE Flavel (East)
Stops: 49
Trip Duration: 35 min
Line Summary:

SE Bybee & Bybee Blvd Max Station (East)

SE Bybee & 27th (East)

SE 28th & Tolman (North)

SE 28th & Martins (North)

SE Woodstock & Moreland Ln (East)

SE Woodstock & 32nd (East)

SE Woodstock & 34th (East)

SE Woodstock & 36th (East)

SE Woodstock & 38th (East)

SE Woodstock & 41st (East)

SE Woodstock & 43rd (East)

SE Woodstock & 46th (East)

SE Woodstock & 49th (East)

SE Woodstock & 51st (East)

SE 52nd & Carlton (South)

5400 Block SE Duke (East)

SE Duke & 57th (East)

SE Duke & 60th (East)

SE Duke & 64th (East)

SE Duke & 67th (East)

SE Duke & 72nd (East)

SE Duke & 75th (East)

SE Duke & 78th (East)

SE Duke & 82nd (East)

SE 82nd & Cooper (South)

SE 82nd & Ogden (South)

SE Flavel & 82nd (East)

SE Flavel & 85th (East)

8900 Block SE Flavel (East)

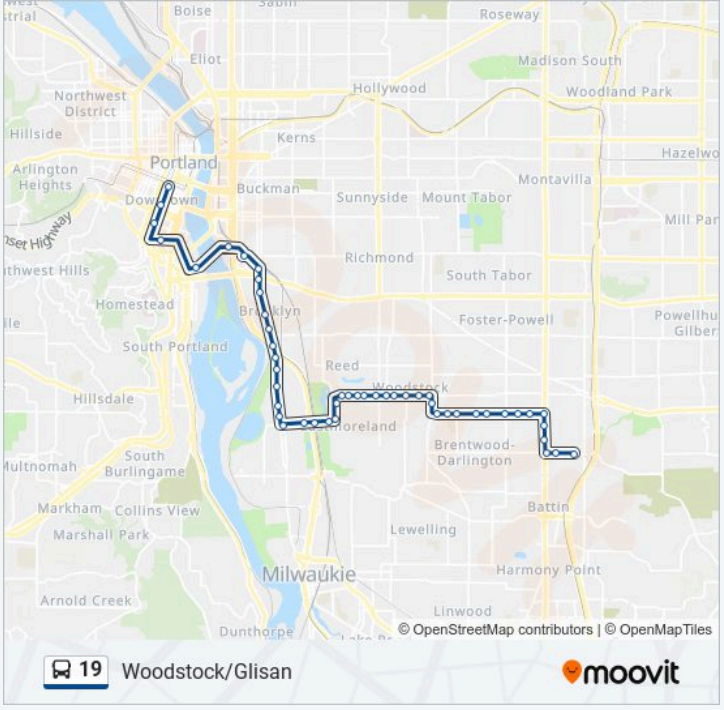

Direction: Flavel & I-205 Overpass (East)

90 stops

VIEW LINE SCHEDULE

19 bus Time Schedule

Flavel & I-205 Overpass (East) Route Timetable:

Sunday	5:32 AM - 5:40 PM

Gateway Transit Center

Gateway Transit Center (South)

NE 99th & Glisan (South)

NE Glisan & 92nd (West)

NE Glisan & 90th (West)

NE Glisan & 85th (West)

NE Glisan & 82nd (West)

NE Glisan & 80th (West)

NE Glisan & 78th (West)

NE Glisan & 74th (West)

NE Glisan & 71st (West)

NE Glisan & 67th (West)

NE Glisan & 65th (West)

NE Glisan & 62nd (West)

NE Glisan & 60th (West)

NE Glisan & 57th (West)

NE Glisan & 55th (West)

NE Glisan & 52nd (West)

4700 Block NE Glisan (West)

NE Glisan & 45th (West)

NE Glisan & 43rd (West)

NE Glisan & Cesar Chavez Blvd (West)

NE Glisan & Laddington (West)

NE Glisan & Floral (West)

NE Glisan & 32nd (West)

NE Glisan & 30th (West)

NE Glisan & 28th (West)

NE Glisan & 24th (West)

NE Sandy & 20th (West)

NE Sandy & 18th (West)

NE Sandy & 16th (West)

NE Sandy & 14th (West)

Monday	5:32 AM - 5:39 PM
Tuesday	5:32 AM - 5:39 PM
Wednesday	5:32 AM - 5:39 PM
Thursday	5:32 AM - 5:39 PM
Friday	5:32 AM - 5:39 PM
Saturday	5:32 AM - 5:40 PM

19 bus Info

Direction: Flavel & I-205 Overpass (East)
Stops: 90
Trip Duration: 84 min
Line Summary:

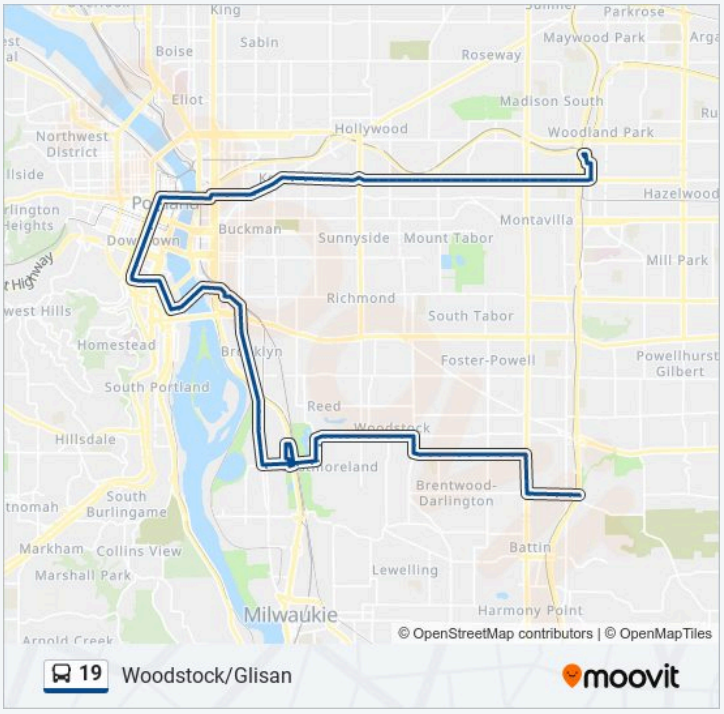

NE Couch & 12th Ave (West)

NE Couch & 7th Ave (West)

NE Couch & M L King (West)

W Burnside & Burnside Bridge (West)

SW 5th & Pine (South)

SW 5th & Harvey Milk (South)

SW 5th & Taylor (South)

Sw 5th & Columbia

SW 5th & Harrison

300 Block SW Lincoln (East)

South Waterfront/S Moody (East)

OMSI/SE Water (East)

SE Division Pl & 8th (East)

SE Milwaukie & Gideon (South)

SE Milwaukie & Powell (South)

SE Milwaukie & Haig (South)

SE Milwaukie & Center (South)

SE Milwaukie & Mall (South)

SE Milwaukie & Long (South)

SE Milwaukie & Mitchell (South)

SE Milwaukie & Insley (South)

SE Milwaukie & Ramona (South)

SE Milwaukie & Tolman (South)

SE Milwaukie & Claybourne (South)

SE Bybee & 17th (East)

SE Bybee & 22nd (East)

SE 23rd & Tolman (Union Manor) (North)

SE Bybee & Bybee Blvd Max Station (East)

SE Bybee & 27th (East)

SE 28th & Tolman (North)

SE 28th & Martins (North)

SE Woodstock & Moreland Ln (East)

SE Woodstock & 32nd (East)

SE Woodstock & 34th (East)

SE Woodstock & 36th (East)

SE Woodstock & 38th (East)

SE Woodstock & 41st (East)

SE Woodstock & 43rd (East)

SE Woodstock & 46th (East)

SE Woodstock & 49th (East)

SE Woodstock & 51st (East)

SE 52nd & Carlton (South)

5400 Block SE Duke (East)

SE Duke & 57th (East)

SE Duke & 60th (East)

SE Duke & 64th (East)

SE Duke & 67th (East)

SE Duke & 72nd (East)

SE Duke & 75th (East)

SE Duke & 78th (East)

SE Duke & 82nd (East)

SE 82nd & Cooper (South)

SE 82nd & Ogden (South)

SE Flavel & 82nd (East)

SE Flavel & 85th (East)

8900 Block SE Flavel (East)

SE Flavel & 92nd (East)

Flavel & I-205 Overpass (East)

Direction: Gateway TC (Drop Off Only Stop) (North)

98 stops

VIEW LINE SCHEDULE

Flavel & I-205 Overpass (East)

SE Mt Scott & Aspen Summit (East)

19 bus Time Schedule

Gateway TC (Drop Off Only Stop) (North) Route Timetable:

Sunday	12:32 AM - 11:04 PM
Monday	12:32 AM - 11:04 PM
Tuesday	12:32 AM - 11:04 PM

10000 Block SE Mt Scott (East)

SE Mt Scott & 105th (East)

SE 112th & Mt Scott Blvd (North)

SE Mt Scott & 105th (West)

SE Mt Scott & 103rd (West)

9900 Block SE Mt Scott (West)

SE Mt Scott & 98th (West)

SE Flavel & 92nd (Max Stn) (West)

SE Flavel & 92nd (West)

8800 Block SE Flavel (West)

SE Flavel & 86th (West)

SE Flavel & 83rd (West)

SE 82nd & Ogden (North)

SE 82nd & Glenwood (North)

SE Duke & 81st (West)

SE Duke & 78th (West)

SE Duke & 74th (West)

SE Duke & 72nd (West)

SE Duke & 67th (West)

SE Duke & 65th (West)

SE Duke & 60th (West)

SE Duke & 57th (West)

SE Duke & 52nd (West)

SE 52nd & Tolman (North)

SE Woodstock & 51st (West)

SE Woodstock & 49th (West)

SE Woodstock & 46th (West)

SE Woodstock & 43rd (West)

SE Woodstock & 41st (West)

SE Woodstock & Cesar Chavez Blvd (West)

3600 Block SE Woodstock (West)

SE Woodstock & 34th (West)

Wednesday	12:32 AM - 11:04 PM
Thursday	12:32 AM - 11:04 PM
Friday	12:32 AM - 11:04 PM
Saturday	12:32 AM - 11:04 PM

19 bus Info

Direction: Gateway TC (Drop Off Only Stop) (North)
Stops: 98
Trip Duration: 84 min
Line Summary:

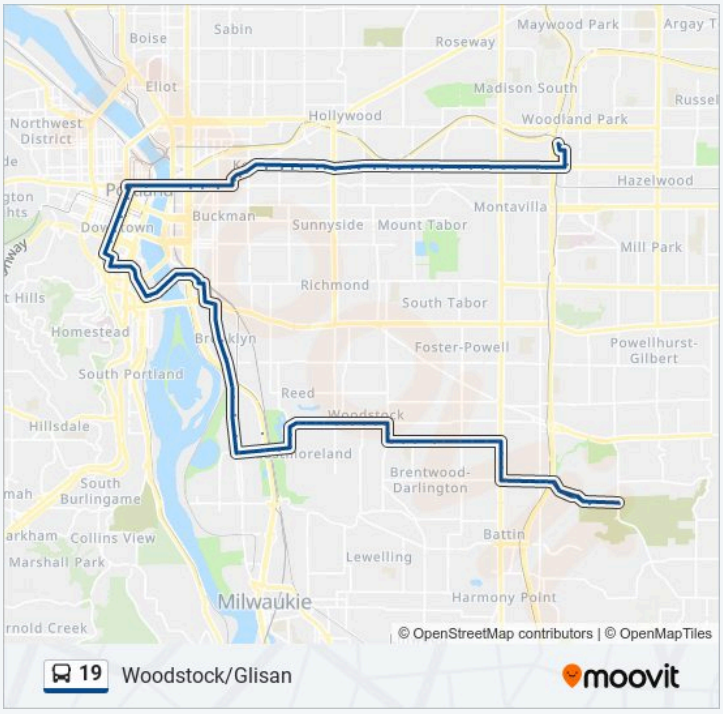

SE Woodstock & 32nd (West)

3000 Block SE Woodstock (West)

SE 28th & Carlton (South)

SE 28th & Tolman (South)

2400 Block SE Bybee (West)

SE Bybee & Bybee Blvd Max Station (West)

SE Bybee & 23rd (West)

SE 23rd & Tolman (Union Manor) (North)

SE Bybee & 22nd (West)

SE Bybee & Milwaukie (West)

SE Milwaukie & Claybourne (North)

SE Milwaukie & Tolman (North)

SE Milwaukie & Ramona (North)

SE Milwaukie & Insley (North)

SE Milwaukie & Mitchell (North)

SE Milwaukie & Long (North)

SE Milwaukie & Mall (North)

SE Milwaukie & Center (North)

SE Milwaukie & Haig (North)

SE Powell & Milwaukie (West)

SE 7th & Tilikum Way (North)

OMSI/SE Water (West)

South Waterfront/S Moody (West)

SW Lincoln & 1st (West)

SW Hall & 5th (West)

Sw 6th & Market

SW 6th & Jefferson (North)

Sw 6th & Taylor

Sw 6th & Stark

W Burnside & SW 6th (East)

W Burnside & SW 2nd (East)

E Burnside & NE Grand (East)

E Burnside & SE 8th Ave (East)

E Burnside & SE 12th Ave (East)

NE 16th & Sandy (North)

NE Sandy & 18th (East)

NE Sandy & Flanders (East)

NE Glisan & 24th (East)

NE Glisan & 28th (East)

NE Glisan & 30th (East)

NE Glisan & 32nd (East)

NE Glisan & Laurelhurst (East)

NE Glisan & Laddington (East)

NE Glisan & Cesar Chavez Blvd (East)

NE Glisan & 43rd (East)

NE Glisan & 45th (East)

NE Glisan & 49th (East)

NE Glisan & 53rd (East)

NE Glisan & 56th (East)

NE Glisan & 60th (East)

NE Glisan & 62nd (East)

NE Glisan & 65th (East)

NE Glisan & 67th (East)

NE Glisan & 71st (East)

NE Glisan & 73rd (East)

NE Glisan & 78th (East)

NE Glisan & 80th (East)

NE Glisan & 82nd (East)

NE Glisan & 86th (East)

NE Glisan & 92nd (East)

NE Glisan & 94th (East)

600 Block NE 99th (North)

NE Pacific St & the Oregon Clinic (West)

Gateway Transit Center

Direction: SE Flavel & 92nd (Max Stn) (West)

99 stops

VIEW LINE SCHEDULE

Gateway Transit Center

Gateway Transit Center (South)

NE 99th & Glisan (South)

NE Glisan & 92nd (West)

NE Glisan & 90th (West)

NE Glisan & 85th (West)

NE Glisan & 82nd (West)

NE Glisan & 80th (West)

NE Glisan & 78th (West)

NE Glisan & 74th (West)

NE Glisan & 71st (West)

NE Glisan & 67th (West)

NE Glisan & 65th (West)

NE Glisan & 62nd (West)

NE Glisan & 60th (West)

NE Glisan & 57th (West)

NE Glisan & 55th (West)

NE Glisan & 52nd (West)

4700 Block NE Glisan (West)

NE Glisan & 45th (West)

NE Glisan & 43rd (West)

NE Glisan & Cesar Chavez Blvd (West)

NE Glisan & Laddington (West)

NE Glisan & Floral (West)

NE Glisan & 32nd (West)

NE Glisan & 30th (West)

NE Glisan & 28th (West)

NE Glisan & 24th (West)

NE Sandy & 20th (West)

19 bus Time Schedule

SE Flavel & 92nd (Max Stn) (West) Route Timetable:

Sunday	12:38 PM - 11:02 PM
Monday	1:38 PM - 11:02 PM
Tuesday	1:38 PM - 11:02 PM
Wednesday	1:38 PM - 11:02 PM
Thursday	1:38 PM - 11:02 PM
Friday	1:38 PM - 11:02 PM
Saturday	12:38 PM - 11:02 PM

19 bus Info

Direction: SE Flavel & 92nd (Max Stn) (West)
Stops: 99
Trip Duration: 83 min
Line Summary:

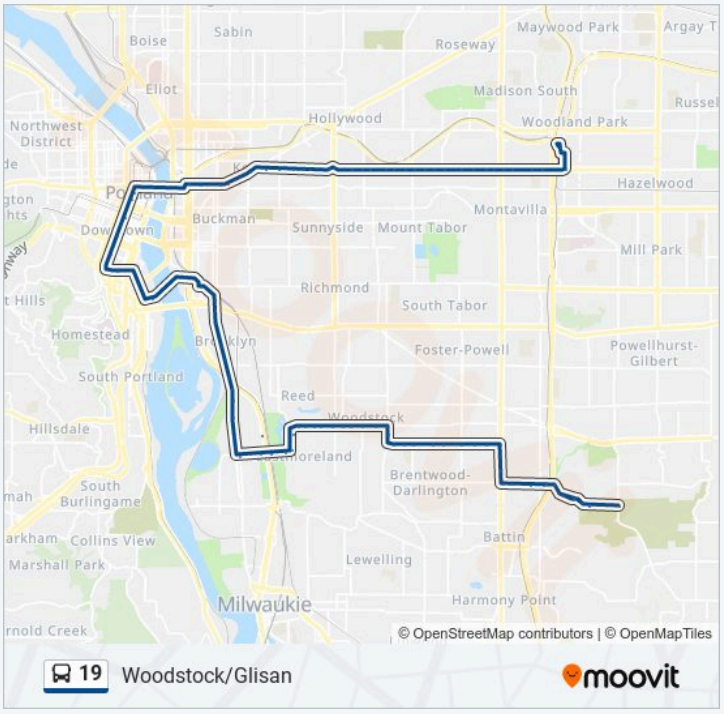

NE Sandy & 18th (West)

NE Sandy & 16th (West)

NE Sandy & 14th (West)

NE Couch & 12th Ave (West)

NE Couch & 7th Ave (West)

NE Couch & M L King (West)

W Burnside & Burnside Bridge (West)

SW 5th & Pine (South)

SW 5th & Harvey Milk (South)

SW 5th & Taylor (South)

Sw 5th & Columbia

SW 5th & Harrison

300 Block SW Lincoln (East)

South Waterfront/S Moody (East)

OMSI/SE Water (East)

SE Division Pl & 8th (East)

SE Milwaukie & Gideon (South)

SE Milwaukie & Powell (South)

SE Milwaukie & Haig (South)

SE Milwaukie & Center (South)

SE Milwaukie & Mall (South)

SE Milwaukie & Long (South)

SE Milwaukie & Mitchell (South)

SE Milwaukie & Insley (South)

SE Milwaukie & Ramona (South)

SE Milwaukie & Tolman (South)

SE Milwaukie & Claybourne (South)

SE Bybee & 17th (East)

SE Bybee & 22nd (East)

SE 23rd & Tolman (Union Manor) (North)

SE Bybee & Bybee Blvd Max Station (East)

SE Bybee & 27th (East)

SE 28th & Tolman (North)

SE 28th & Martins (North)

SE Woodstock & Moreland Ln (East)

SE Woodstock & 32nd (East)

SE Woodstock & 34th (East)

SE Woodstock & 36th (East)

SE Woodstock & 38th (East)

SE Woodstock & 41st (East)

SE Woodstock & 43rd (East)

SE Woodstock & 46th (East)

SE Woodstock & 49th (East)

SE Woodstock & 51st (East)

SE 52nd & Carlton (South)

5400 Block SE Duke (East)

SE Duke & 57th (East)

SE Duke & 60th (East)

SE Duke & 64th (East)

SE Duke & 67th (East)

SE Duke & 72nd (East)

SE Duke & 75th (East)

SE Duke & 78th (East)

SE Duke & 82nd (East)

SE 82nd & Cooper (South)

SE 82nd & Ogden (South)

SE Flavel & 82nd (East)

SE Flavel & 85th (East)

8900 Block SE Flavel (East)

SE Flavel & 92nd (East)

Flavel & I-205 Overpass (East)

SE Mt Scott & Aspen Summit (East)

10000 Block SE Mt Scott (East)

SE Mt Scott & 105th (East)

SE 112th & Mt Scott Blvd (North)

SE Mt Scott & 105th (West)

SE Mt Scott & 103rd (West)

9900 Block SE Mt Scott (West)

SE Mt Scott & 98th (West)

SE Flavel & 92nd (Max Stn) (West)

Direction: SW 5th & Taylor (South)

39 stops

VIEW LINE SCHEDULE

Gateway Transit Center

Gateway Transit Center (South)

NE 99th & Glisan (South)

NE Glisan & 92nd (West)

NE Glisan & 90th (West)

NE Glisan & 85th (West)

NE Glisan & 82nd (West)

NE Glisan & 80th (West)

NE Glisan & 78th (West)

NE Glisan & 74th (West)

NE Glisan & 71st (West)

NE Glisan & 67th (West)

NE Glisan & 65th (West)

NE Glisan & 62nd (West)

NE Glisan & 60th (West)

NE Glisan & 57th (West)

NE Glisan & 55th (West)

NE Glisan & 52nd (West)

4700 Block NE Glisan (West)

NE Glisan & 45th (West)

NE Glisan & 43rd (West)

NE Glisan & Cesar Chavez Blvd (West)

NE Glisan & Laddington (West)

19 bus Time Schedule

SW 5th & Taylor (South) Route Timetable:

Sunday	12:36 AM - 11:57 PM
Monday	12:36 AM - 11:57 PM
Tuesday	12:36 AM - 11:57 PM
Wednesday	12:36 AM - 11:57 PM
Thursday	12:36 AM - 11:57 PM
Friday	12:36 AM - 11:57 PM
Saturday	12:36 AM - 11:57 PM

19 bus Info

Direction: SW 5th & Taylor (South)
Stops: 39
Trip Duration: 28 min
Line Summary:

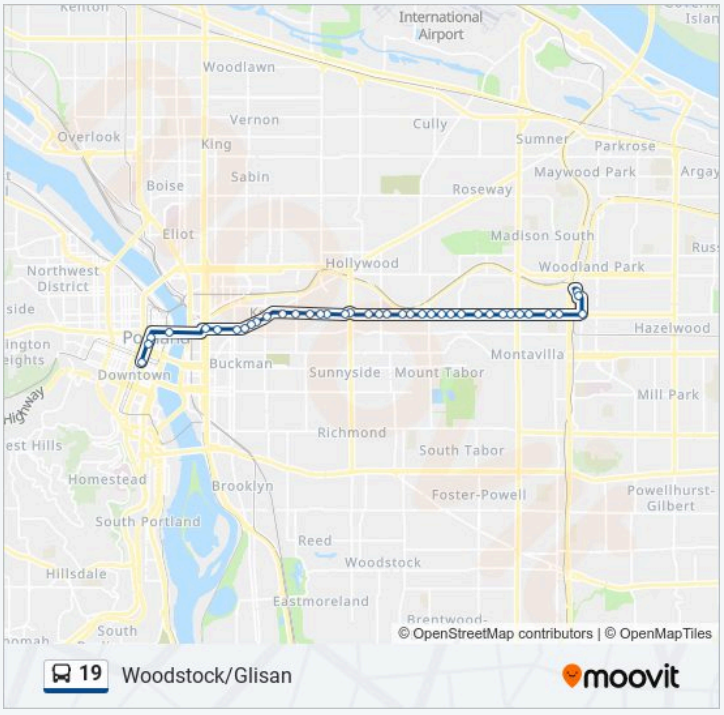

NE Glisan & Floral (West)

NE Glisan & 32nd (West)

NE Glisan & 30th (West)

NE Glisan & 28th (West)

NE Glisan & 24th (West)

NE Sandy & 20th (West)

NE Sandy & 18th (West)

NE Sandy & 16th (West)

NE Sandy & 14th (West)

NE Couch & 12th Ave (West)

NE Couch & 7th Ave (West)

NE Couch & M L King (West)

W Burnside & Burnside Bridge (West)

SW 5th & Pine (South)

SW 5th & Harvey Milk (South)

SW 5th & Taylor (South)

Direction: SW 6th & Taylor (North)

51 stops

VIEW LINE SCHEDULE

SE Flavel & 92nd (West)

8800 Block SE Flavel (West)

SE Flavel & 86th (West)

SE Flavel & 83rd (West)

SE 82nd & Ogden (North)

SE 82nd & Glenwood (North)

SE Duke & 81st (West)

SE Duke & 78th (West)

SE Duke & 74th (West)

SE Duke & 72nd (West)

SE Duke & 67th (West)

SE Duke & 65th (West)

SE Duke & 60th (West)

19 bus Time Schedule

SW 6th & Taylor (North) Route Timetable:

Sunday	4:43 AM - 11:45 PM
Monday	4:42 AM - 11:45 PM
Tuesday	4:42 AM - 11:45 PM
Wednesday	4:42 AM - 11:45 PM
Thursday	4:42 AM - 11:45 PM
Friday	4:42 AM - 11:45 PM
Saturday	4:43 AM - 11:45 PM

19 bus Info

Direction: SW 6th & Taylor (North)
Stops: 51
Trip Duration: 40 min
Line Summary:

SE Duke & 57th (West)

SE Duke & 52nd (West)

SE 52nd & Tolman (North)

SE Woodstock & 51st (West)

SE Woodstock & 49th (West)

SE Woodstock & 46th (West)

SE Woodstock & 43rd (West)

SE Woodstock & 41st (West)

SE Woodstock & Cesar Chavez Blvd (West)

3600 Block SE Woodstock (West)

SE Woodstock & 34th (West)

SE Woodstock & 32nd (West)

3000 Block SE Woodstock (West)

SE 28th & Carlton (South)

SE 28th & Tolman (South)

2400 Block SE Bybee (West)

SE Bybee & Bybee Blvd Max Station (West)

SE Bybee & 23rd (West)

SE Bybee & 22nd (West)

SE Bybee & Milwaukie (West)

SE Milwaukie & Claybourne (North)

SE Milwaukie & Tolman (North)

SE Milwaukie & Ramona (North)

SE Milwaukie & Insley (North)

SE Milwaukie & Mitchell (North)

SE Milwaukie & Long (North)

SE Milwaukie & Mall (North)

SE Milwaukie & Center (North)

SE Milwaukie & Haig (North)

SE Powell & Milwaukie (West)

SE 7th & Tilikum Way (North)

OMSI/SE Water (West)

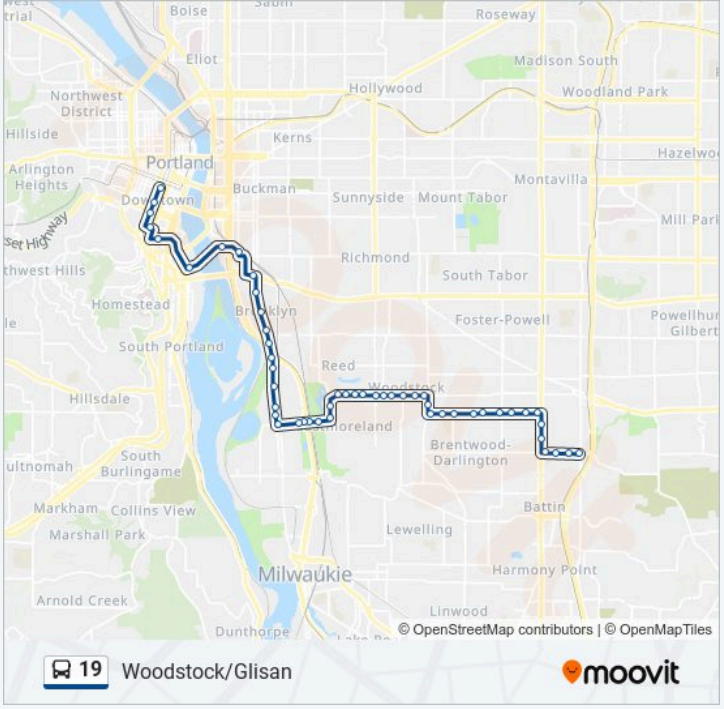

South Waterfront/S Moody (West)

SW Lincoln & 1st (West)

SW Hall & 5th (West)

Sw 6th & Market

SW 6th & Jefferson (North)

Sw 6th & Taylor

19 bus time schedules and route maps are available in an offline PDF at moovitapp.com. Use the Moovit App to see live bus times, train schedule or subway schedule, and step-by-step directions for all public transit in Portland, OR.

© 2024 Moovit - All Rights Reserved