



Oatfield

Get The App

The 32 bus line (Oatfield) has 4 routes. For regular weekdays, their operation hours are:

- (1) Clackamas Community College (North): 6:29 AM - 6:36 PM
- (2) Oregon City Transit Center (South): 9:36 AM - 4:47 PM
- (3) SE Jackson & 21st (East): 6:07 AM - 5:44 PM
- (4) SE Jackson & Main St (West): 8:08 AM - 6:45 PM

Use the Moovit App to find the closest 32 bus station near you and find out when is the next 32 bus arriving.

**Direction: Clackamas Community College (North)**

81 stops

[VIEW LINE SCHEDULE](#)

- SE Jackson & 21st (East)
- SE 21st & Washington (South)
- SE Lake & 23rd (East)
- SE Lake & 28th (East)
- SE Lake & 31st Pl (East)
- SE Lake & Oatfield (East)
- SE Oatfield & Guilford (South)
- SE Oatfield & Alchar Dr (West)
- SE Oatfield & Park (South)
- SE Oatfield & Silver Springs (South)
- SE Oatfield & Loeffelman Rd (South)
- SE Oatfield & Courtney (South)
- 14100 Block SE Oatfield (South)
- SE Oatfield & Hill Rd (South)
- SE Oatfield & Oak Grove (South)
- SE Oatfield & Oatfield Ct (South)
- SE Oatfield & Risley (South)
- SE Oatfield & Concord (South)
- SE Oatfield & Raymond (South)
- SE Oatfield & Thiessen (South)

**32 bus Time Schedule**

Clackamas Community College (North) Route  
Timetable:

Sunday	9:59 AM - 5:12 PM
Monday	6:29 AM - 6:36 PM
Tuesday	6:29 AM - 6:36 PM
Wednesday	6:29 AM - 6:36 PM
Thursday	6:29 AM - 6:36 PM
Friday	6:29 AM - 6:36 PM
Saturday	9:59 AM - 5:12 PM

**32 bus Info**

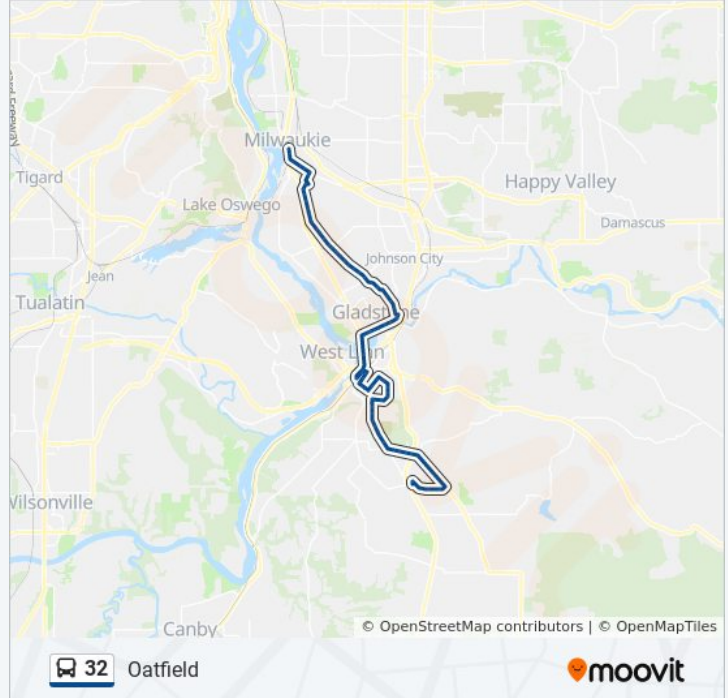
**Direction:** Clackamas Community College (North)

**Stops:** 81

**Trip Duration:** 26 min

**Line Summary:**

SE Oatfield & Allan (South)  
SE Oatfield & Naef (South)  
SE Oatfield & Oakland (South)  
SE Oatfield & Roethe (South)  
16800 Block SE Oatfield (South)  
SE Oatfield & McNary (South)  
SE Oatfield & Clayson (South)  
SE Oatfield & Jennings (South)  
Oatfield & Oakridge (East)  
Oatfield & Glen Echo (East)  
Oatfield & Collins Crest (South)  
Oatfield & Stone Oaks Ct (South)  
Oatfield & E Kenmore (South)  
Oatfield & E Hereford (South)  
Oatfield & E Exeter (South)  
Oatfield & 82nd Dr (East)  
82nd Dr & E Berkeley (South)  
E Arlington & Cornell (West)  
E Arlington & Harvard Ave (West)  
E Arlington & Portland Ave (West)  
W Arlington & Bellevue (West)  
W Arlington & Beatrice (West)  
W Arlington & Barton (West)  
W Arlington & Mcloughlin (West)  
Mcloughlin & Clackamette Dr (South)  
Oregon City Transit Center (South)  
Main & 13th (North)  
Main & 15th (North)  
Washington & 14th St (South)  
Washington & 12th (South)  
900 Block Washington (South)  
9th & Jefferson (East)  
9th & Monroe (South)



9th & Jackson (East)

Jackson & 12th (North)

Jackson & 15th (North)

16th & Harrison (East)

16th & Taylor (East)

Division & 15th (South)

Division & 13th (South)

Division & 12th (South)

Division & 9th (West)

Division & Warren St (West)

7th & Taylor (West)

Molalla & Willamette (South)

Molalla & Pearl (South)

500 Block Molalla (South)

Molalla & Mountain View (South)

Molalla & Holmes (South)

Molalla & Warner (South)

Molalla & Beverly (South)

Molalla & Warner-Milne (South)

1600 Block Beaver Creek Rd (East)

2000 Block Beaver Creek Rd (East)

Beaver Creek & Fir St (East)

Beaver Creek & Hwy 213 (East)

S Beaver Creek & Maple Lane (South)

Beaver Creek & Clairmont Dr (South)

Meyers Rd & Sophia Ct (West)

Meyers Rd & High School Ave (West)

Clackamas Community College (North)

**Direction: Oregon City Transit Center (South)**

33 stops

[VIEW LINE SCHEDULE](#)

Clackamas Community College (North)

**32 bus Time Schedule**

Oregon City Transit Center (South) Route Timetable:

Sunday 9:36 AM - 4:47 PM

Monday Not Operational

Meyers Rd & High School Ave (East)

Meyers Rd & Sophia Ct (East)

Beavercreek & Clairmont Dr (North)

S Beavercreek & Maplelane (North)

Beavercreek & Hwy 213 (West)

Beavercreek & Fir (West)

1700 Block Beavercreek Rd (West)

1600 Block Beavercreek Rd (West)

1400 Block Molalla (North)

Molalla & Warner-Milne (North)

Molalla & Hillcrest (North)

Molalla & Harris (North)

Molalla & Hilda (North)

Molalla & Mountain View (North)

500 Block Molalla (North)

Molalla & Pearl (North)

Molalla & Willamette (North)

Division & Buchanan (East)

Division & Selma (East)

Division & Morton (North)

Division & 13th (North)

Division & 15th (North)

16th & Taylor (West)

16th & Harrison (West)

16th & Jackson (West)

Jackson & 15th (South)

Jackson & 12th (South)

Jackson & 9th (South)

9th & Monroe (West)

9th & Jefferson (West)

9th & Washington (West)

Oregon City Transit Center (South)

Tuesday Not Operational

Wednesday Not Operational

Thursday Not Operational

Friday Not Operational

Saturday 9:36 AM - 4:47 PM

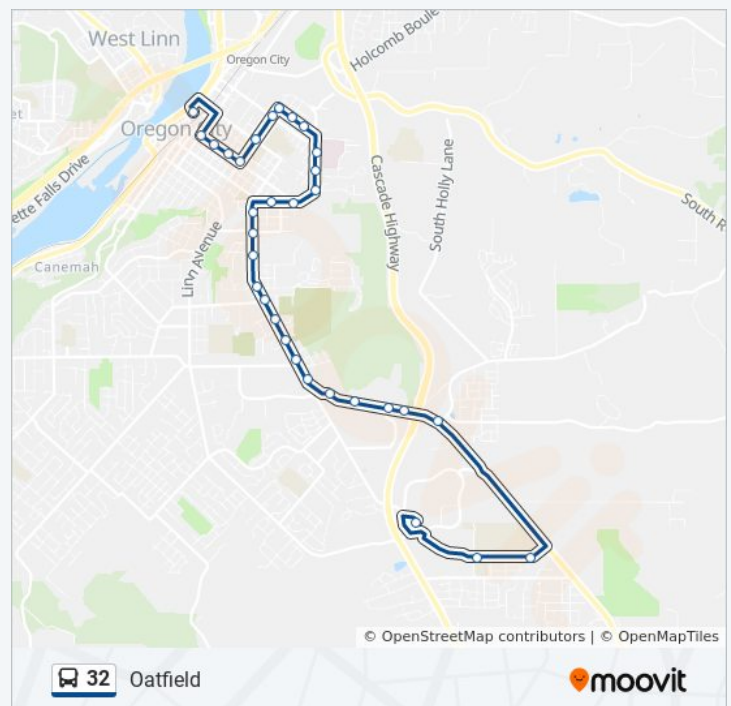
### 32 bus Info

**Direction:** Oregon City Transit Center (South)

**Stops:** 33

**Trip Duration:** 23 min

**Line Summary:**



## Direction: SE Jackson & 21st (East)

76 stops

[VIEW LINE SCHEDULE](#)

Clackamas Community College (North)

Meyers Rd & High School Ave (East)

Meyers Rd & Sophia Ct (East)

Beavercreek & Clairmont Dr (North)

S Beavercreek & Maplelane (North)

Beavercreek & Hwy 213 (West)

Beavercreek & Fir (West)

1700 Block Beavercreek Rd (West)

1600 Block Beavercreek Rd (West)

1400 Block Molalla (North)

Molalla & Warner-Milne (North)

Molalla & Hillcrest (North)

Molalla & Harris (North)

Molalla & Hilda (North)

Molalla & Mountain View (North)

500 Block Molalla (North)

Molalla & Pearl (North)

Molalla & Willamette (North)

Division & Buchanan (East)

Division & Selma (East)

Division & Morton (North)

Division & 13th (North)

Division & 15th (North)

16th & Taylor (West)

16th & Harrison (West)

16th & Jackson (West)

Jackson & 15th (South)

Jackson & 12th (South)

Jackson & 9th (South)

## 32 bus Time Schedule

SE Jackson & 21st (East) Route Timetable:

Sunday	Not Operational
Monday	6:07 AM - 5:44 PM
Tuesday	6:07 AM - 5:44 PM
Wednesday	6:07 AM - 5:44 PM
Thursday	6:07 AM - 5:44 PM
Friday	6:07 AM - 5:44 PM
Saturday	Not Operational

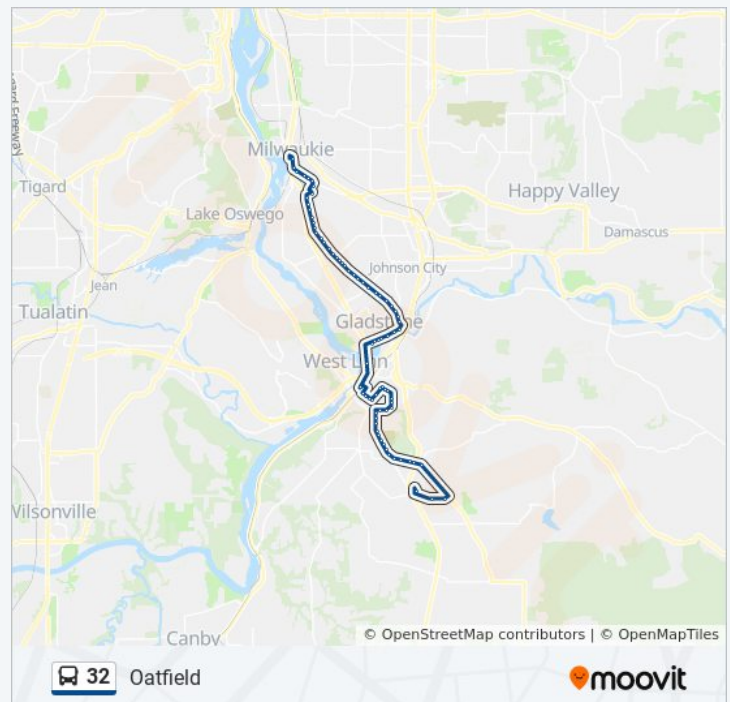
## 32 bus Info

**Direction:** SE Jackson & 21st (East)

**Stops:** 76

**Trip Duration:** 52 min

**Line Summary:**



9th & Monroe (West)

9th & Jefferson (West)

9th & Washington (West)

Oregon City Transit Center (North)

Mcloughlin & Oregon City Shopping Center  
(North)

W Arlington & Barton (East)

W Arlington & Beatrice (East)

W Arlington & Bellevue (East)

W Arlington & Portland Ave (East)

E Arlington & Harvard Ave (East)

E Arlington & Cornell (East)

E Arlington & 82nd Dr (East)

Oatfield & E Exeter (North)

Oatfield & E Hereford (North)

Oatfield & Webster (North)

Oatfield & Stone Oaks Ct (North)

Oatfield & Ridgeway (North)

Oatfield & Park Way (West)

Oatfield & Oakridge (West)

SE Oatfield & Jennings (North)

SE Oatfield & Clayson (North)

SE Oatfield & McNary (North)

16800 Block SE Oatfield (North)

SE Oatfield & Roethe (North)

SE Oatfield & Oakland (North)

SE Oatfield & Naef (North)

SE Oatfield & Allan (North)

SE Oatfield & Thiessen (North)

SE Oatfield & Raymond (North)

SE Oatfield & Concord (North)

SE Oatfield & Riskey (North)

SE Oatfield & Oatfield Ct (North)

SE Oatfield & Oak Grove (North)

SE Oatfield & Hill (North)

SE Oatfield & Pinehurst (North)

13800 Block SE Oatfield (North)

SE Oatfield & Loeffelman Rd (North)

SE Oatfield & Silver Springs (North)

SE Oatfield & Park (North)

SE Oatfield & Aldercrest (East)

SE Oatfield & Guilford (North)

SE Lake & 33rd Pl (West)

SE Lake & 31st Pl (West)

SE Lake & 28th (West)

SE Lake & 23rd (West)

SE 21st & Adams (North)

SE Jackson & 21st (East)

**Direction: SE Jackson & Main St (West)**

76 stops

[VIEW LINE SCHEDULE](#)

Clackamas Community College (North)

Meyers Rd & High School Ave (East)

Meyers Rd & Sophia Ct (East)

Beavercreek & Clairmont Dr (North)

S Beavercreek & Maplelane (North)

Beavercreek & Hwy 213 (West)

Beavercreek & Fir (West)

1700 Block Beavercreek Rd (West)

1600 Block Beavercreek Rd (West)

1400 Block Molalla (North)

Molalla & Warner-Milne (North)

Molalla & Hillcrest (North)

Molalla & Harris (North)

Molalla & Hilda (North)

**32 bus Time Schedule**

SE Jackson & Main St (West) Route Timetable:

Sunday	Not Operational
Monday	8:08 AM - 6:45 PM
Tuesday	8:08 AM - 6:45 PM
Wednesday	8:08 AM - 6:45 PM
Thursday	8:08 AM - 6:45 PM
Friday	8:08 AM - 6:45 PM
Saturday	Not Operational

**32 bus Info**

**Direction:** SE Jackson & Main St (West)

**Stops:** 76

**Trip Duration:** 50 min

**Line Summary:**

Molalla & Mountain View (North)

500 Block Molalla (North)

Molalla & Pearl (North)

Molalla & Willamette (North)

Division & Buchanan (East)

Division & Selma (East)

Division & Morton (North)

Division & 13th (North)

Division & 15th (North)

16th & Taylor (West)

16th & Harrison (West)

16th & Jackson (West)

Jackson & 15th (South)

Jackson & 12th (South)

Jackson & 9th (South)

9th & Monroe (West)

9th & Jefferson (West)

9th & Washington (West)

Oregon City Transit Center (North)

Mcloughlin & Oregon City Shopping Center  
(North)

W Arlington & Barton (East)

W Arlington & Beatrice (East)

W Arlington & Bellevue (East)

W Arlington & Portland Ave (East)

E Arlington & Harvard Ave (East)

E Arlington & Cornell (East)

E Arlington & 82nd Dr (East)

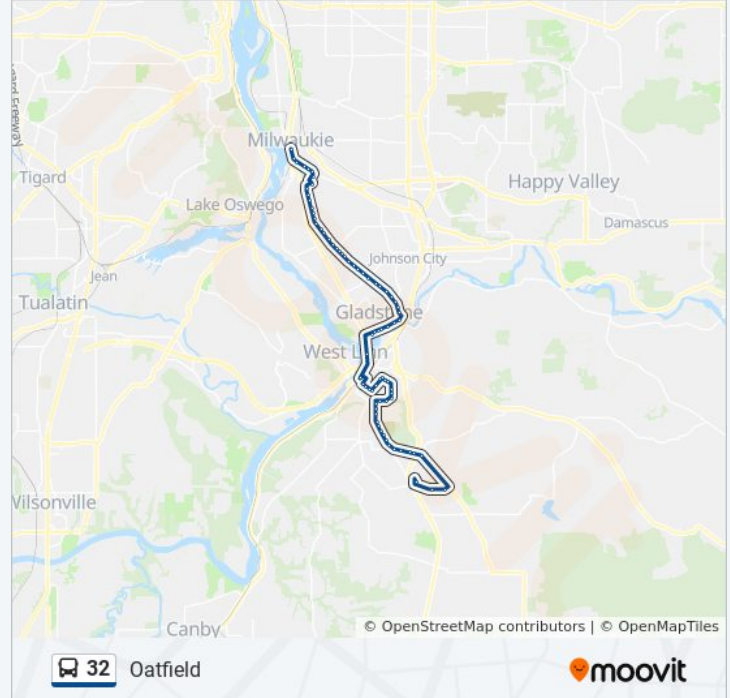
Oatfield & E Exeter (North)

Oatfield & E Hereford (North)

Oatfield & Webster (North)

Oatfield & Stone Oaks Ct (North)

Oatfield & Ridgeway (North)





Oatfield & Park Way (West)

Oatfield & Oakridge (West)

SE Oatfield & Jennings (North)

SE Oatfield & Clayson (North)

SE Oatfield & McNary (North)

16800 Block SE Oatfield (North)

SE Oatfield & Roethe (North)

SE Oatfield & Oakland (North)

SE Oatfield & Naef (North)

SE Oatfield & Allan (North)

SE Oatfield & Thiessen (North)

SE Oatfield & Raymond (North)

SE Oatfield & Concord (North)

SE Oatfield & Risley (North)

SE Oatfield & Oatfield Ct (North)

SE Oatfield & Oak Grove (North)

SE Oatfield & Hill (North)

SE Oatfield & Pinehurst (North)

13800 Block SE Oatfield (North)

SE Oatfield & Loeffelman Rd (North)

SE Oatfield & Silver Springs (North)

SE Oatfield & Park (North)

SE Oatfield & Aldercrest (East)

SE Oatfield & Guilford (North)

SE Lake & 33rd Pl (West)

SE Lake & 31st Pl (West)

SE Lake & 28th (West)

SE Lake & 23rd (West)

SE 21st & Adams (North)

SE Jackson & Main St (West)

Subway, bus route, and step-by-step directions for all public transit in

Portland, OR.

[About Moovit](#) · [MaaS Solutions](#) · [Supported Countries](#) · [Mooviter Community](#)

© 2024 Moovit - All Rights Reserved

Check Live Arrival Times

