



Macadam/Greeley

Get The App

The 35 bus line (Macadam/Greeley) has 4 routes. For regular weekdays, their operation hours are:
 (1) N Portsmouth & Willamette (South): 12:32 AM - 11:16 PM
 (2) Oregon City Transit Center (West): 12:32 AM - 11:31 PM
 (3) SW 5th & Alder (South): 4:56 AM - 11:58 PM
 (4) SW 6th & Washington (North): 4:43 AM - 11:43 PM
 Use the Moovit App to find the closest 35 bus station near you and find out when is the next 35 bus arriving.

Direction: N Portsmouth & Willamette (South)

90 stops

[VIEW LINE SCHEDULE](#)

- Oregon City Transit Center (West)
- Willamette Dr & Holly (North)
- Willamette Dr & Burns (West)
- Willamette Dr & Webb St (North)
- Willamette Dr & Holmes St (North)
- Willamette Dr & Elliott (West)
- Willamette Dr & Barlow (West)
- Willamette Dr & Hughes Dr (North)
- Willamette Dr & Pimlico (North)
- Willamette Dr & Jolie Pointe (North)
- Willamette Dr & Mark Ln (North)
- Willamette Dr & Mapleton (North)
- Willamette Dr & Cedar Oak (North)
- Willamette Dr & Walling Way (North)
- Willamette Dr & Lazy River Dr (North)
- Willamette Dr & Shady Hollow (North)
- Willamette Dr & Arbor Dr (North)
- Pacific Hwy & Furman (North)
- Pacific Hwy & Holy Names Drive (North)
- Pacific Hwy & Glenmorrie (North)
- Pacific Hwy & Cherry Ln (North)

35 bus Time Schedule

N Portsmouth & Willamette (South) Route
 Timetable:

Sunday	12:32 AM - 11:16 PM
Monday	12:32 AM - 11:16 PM
Tuesday	12:32 AM - 11:16 PM
Wednesday	12:32 AM - 11:16 PM
Thursday	12:32 AM - 11:16 PM
Friday	12:32 AM - 11:16 PM
Saturday	12:32 AM - 11:16 PM

35 bus Info

Direction: N Portsmouth & Willamette (South)
Stops: 90
Trip Duration: 78 min
Line Summary:

Pacific Hwy & Laurel (North)

S State & Wilbur (North)

S State & North Shore Rd (North)

N State & Foothills Rd (North)

B Ave & Second St (West)

Lake Oswego Transit Center (South)

A Ave & Second St (East)

N State & B Ave (North)

N State & E Ave (North)

S Terwilliger & Northgate Ave (North)

SW Terwilliger & L&C Law School (West)

SW Terwilliger & 2nd (West)

SW Terwilliger & 6th (North)

SW Terwilliger & Alice (North)

SW Terwilliger & Primrose (North)

SW Terwilliger & Lobelia (North)

SW Terwilliger & Taylors Ferry (North)

SW Taylors Ferry & 2nd (East)

S Taylors Ferry & River View Cemetery (East)

S Macadam & Nevada (North)

S Macadam & Nebraska (North)

S Macadam & Pendleton (North)

S Macadam & Boundary (North)

S Macadam & Julia (North)

S Macadam & Hamilton Ct (North)

S Macadam & Lowell (North)

S Macadam & Gaines (North)

S Macadam & Tram Tower (North)

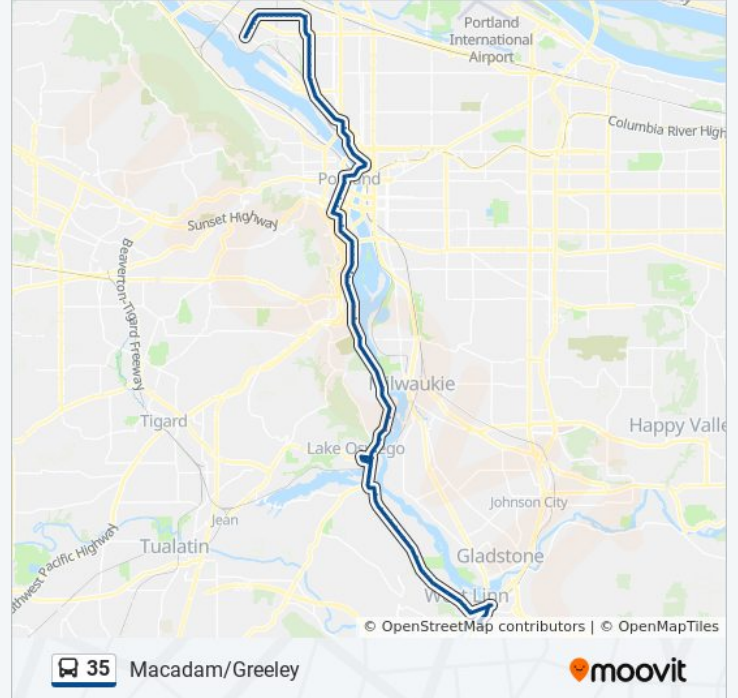
SW Arthur & 1st (West)

2200 Block SW 1st (North)

200 Block SW Harrison (West)

SW Harrison & 6th (West)

Sw 6th & Columbia



Sw 6th & Salmon

Sw 6th & Washington

SW 6th & W Burnside (North)

NW Everett & 5th (East)

NW Everett & 2nd (East)

N Interstate & Rose Quarter TC (North)

N Interstate & Larrabee (North)

N Interstate & Tillamook (North)

N Interstate & Albina

N Interstate & Graham (North)

N Greeley & Going Overpass

N Greeley & Sumner (North)

N Greeley & Killingsworth (North)

N Greeley & Ainsworth (North)

N Greeley & Rosa Parks Way (North)

N Greeley & Bryant (North)

N Lombard & Peninsular (West)

N Peninsular & Farragut (North)

N Peninsular & Watts (North)

N Peninsular & Halleck (North)

N Willis & Peninsular (West)

N Willis & Bayard (West)

N Willis & Wabash (West)

N Willis & Washburne (West)

N Willis & Chautauqua (West)

N Willis & Wayland (West)

N Willis & Woolsey (West)

N Willis & Newman (West)

N Willis & Druid (West)

N Willis & Hereford (West)

N Willis & Portsmouth (West)

N Portsmouth & Lombard St (South)

N Portsmouth & Oberlin (South)

N Portsmouth & Syracuse (South)

N Portsmouth & Amherst (South)

N Portsmouth & Willamette (South)

Direction: Oregon City Transit Center (West)

91 stops

[VIEW LINE SCHEDULE](#)

N Portsmouth & Willamette (South)

N Portsmouth & Yale (North)

N Portsmouth & Princeton (North)

N Portsmouth & Depauw (North)

N Portsmouth & Lombard St (North)

N Portsmouth & Willis (North)

N Willis & Hodge (East)

N Willis & Druid (East)

N Willis & Newman (East)

N Willis & Woolsey (East)

N Willis & Wayland (East)

N Willis & Chautauqua (East)

N Willis & Washburne (East)

N Willis & Wabash (East)

N Willis & Emerald (East)

N Willis & Peninsular (East)

N Peninsular & Halleck (South)

N Peninsular & Watts (South)

N Peninsular & Farragut (South)

N Peninsular & Russet (South)

N Lombard & Greeley (East)

N Greeley & Bryant (South)

N Greeley & Rosa Parks Way (South)

N Greeley & Ainsworth (South)

N Greeley & Killingsworth (South)

N Greeley & Sumner (South)

35 bus Time Schedule

Oregon City Transit Center (West) Route Timetable:

Sunday	12:32 AM - 11:31 PM
Monday	12:32 AM - 11:31 PM
Tuesday	12:32 AM - 11:31 PM
Wednesday	12:32 AM - 11:31 PM
Thursday	12:32 AM - 11:31 PM
Friday	12:32 AM - 11:31 PM
Saturday	12:32 AM - 11:31 PM

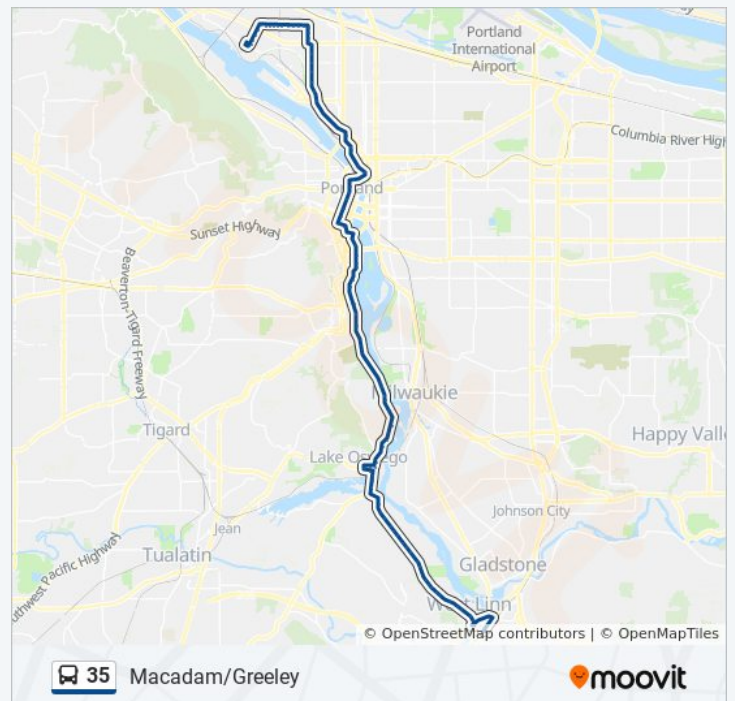
35 bus Info

Direction: Oregon City Transit Center (West)

Stops: 91

Trip Duration: 80 min

Line Summary:



N Greeley & Going (South)

N Interstate & Graham (South)

N Interstate & Albina

N Interstate & Tillamook (South)

N Interstate & Larrabee (South)

N Interstate & Multnomah (Rose Quarter) (South)

NW Glisan & 3rd (West)

NW 5th & Davis (South)

SW 5th & Pine (South)

Sw 5th & Alder

Sw 5th & Main

Sw 5th & Clay

SW Harrison & 4th (East)

200 Block SW Harrison (East)

S River Pkwy & River Dr (East)

S Moody & Meade South (South)

S Moody & Gibbs (South)

S Moody & Gaines (South)

S Moody & Thomas (South)

S Macadam & Hamilton Ct (South)

S Macadam & Julia (South)

S Macadam & Boundary (South)

S Macadam & Pendleton (South)

S Macadam & Nebraska (South)

S Macadam & Nevada (South)

S Taylors Ferry & Riverview (South)

S Taylors Ferry & Riverview Abbey (West)

SW Taylors Ferry & 2nd (West)

SW Terwilliger & Taylors Ferry (South)

SW Terwilliger & Lobelia (South)

SW Terwilliger & Primrose (South)

SW Terwilliger & Alice (South)

9800 Block SW Terwilliger (South)

10000 Block SW Terwilliger (East)

S Terwilliger & Tryon Creek State Park Entrance
(South)

N State & D Ave (South)

N State & B Ave (South)

B Ave & Second St (West)

Lake Oswego Transit Center (South)

A Ave & Second St (East)

N State & Foothills (South)

N State & North Shore Rd (South)

S State & Middlecrest (South)

Pacific Hwy & Burnham (South)

Pacific Hwy (Hwy 43) & Cherry Ln (South)

Pacific Hwy & Glenmorrie (South)

Pacific Hwy & Brookhurst Dr (South)

Pacific Hwy & Marylbrook Dr (South)

Willamette Dr & Arbor (South)

Willamette Dr & Shady Hollow (South)

Willamette Dr & Marylhurst Dr (South)

Willamette Dr & Walling Circle (South)

Willamette Dr & Hidden Springs (South)

Willamette Dr & Mapleton Dr (South)

Willamette Dr & Linnwood (South)

Willamette Dr & Jolie Pointe (South)

Willamette Dr & Pimlico (South)

Willamette Dr & Hughes Dr (South)

Willamette Dr & Barlow (East)

Willamette Dr & West A (East)

Willamette Dr & Holmes St (South)

Willamette Dr & Webb St (South)

Willamette Dr & Mckillican (South)

Willamette Dr & Holly (Near Gas Stn) (South)

Oregon City Transit Center (West)

Direction: SW 5th & Alder (South)

36 stops

[VIEW LINE SCHEDULE](#)

- N Portsmouth & Willamette (South)
- N Portsmouth & Yale (North)
- N Portsmouth & Princeton (North)
- N Portsmouth & Depauw (North)
- N Portsmouth & Lombard St (North)
- N Portsmouth & Willis (North)
- N Willis & Hodge (East)
- N Willis & Druid (East)
- N Willis & Newman (East)
- N Willis & Woolsey (East)
- N Willis & Wayland (East)
- N Willis & Chautauqua (East)
- N Willis & Washburne (East)
- N Willis & Wabash (East)
- N Willis & Emerald (East)
- N Willis & Peninsular (East)
- N Peninsular & Halleck (South)
- N Peninsular & Watts (South)
- N Peninsular & Farragut (South)
- N Peninsular & Russet (South)
- N Lombard & Greeley (East)
- N Greeley & Bryant (South)
- N Greeley & Rosa Parks Way (South)
- N Greeley & Ainsworth (South)
- N Greeley & Killingsworth (South)
- N Greeley & Sumner (South)
- N Greeley & Going (South)
- N Interstate & Graham (South)
- N Interstate & Albina
- N Interstate & Tillamook (South)

35 bus Time Schedule

SW 5th & Alder (South) Route Timetable:

Sunday	4:57 AM - 11:58 PM
Monday	4:56 AM - 11:58 PM
Tuesday	4:56 AM - 11:58 PM
Wednesday	4:56 AM - 11:58 PM
Thursday	4:56 AM - 11:58 PM
Friday	4:56 AM - 11:58 PM
Saturday	4:57 AM - 11:58 PM

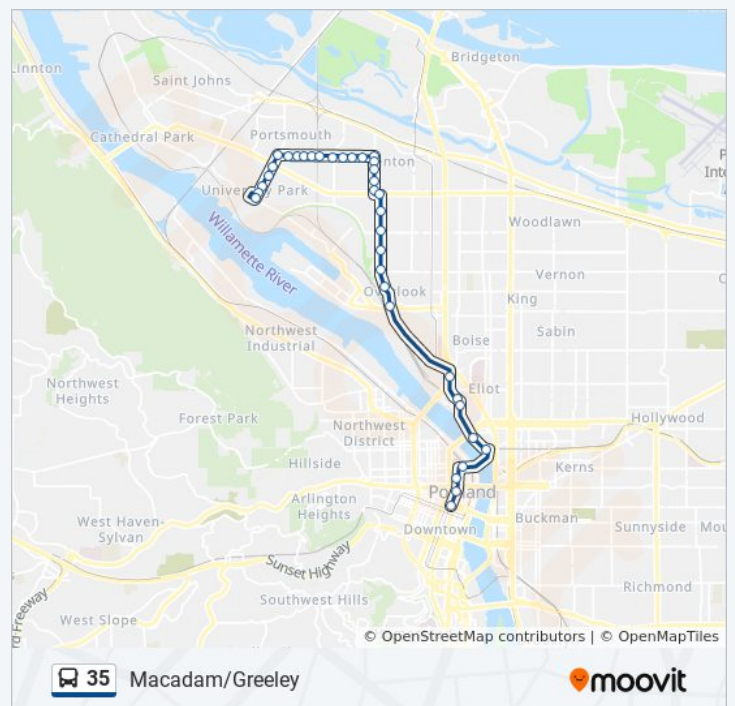
35 bus Info

Direction: SW 5th & Alder (South)

Stops: 36

Trip Duration: 27 min

Line Summary:



N Interstate & Larrabee (South)

N Interstate & Multnomah (Rose Quarter) (South)

NW Glisan & 3rd (West)

NW 5th & Davis (South)

SW 5th & Pine (South)

Sw 5th & Alder

Direction: SW 6th & Washington (North)

54 stops

[VIEW LINE SCHEDULE](#)

Oregon City Transit Center (West)

Willamette Dr & Holly (North)

Willamette Dr & Burns (West)

Willamette Dr & Webb St (North)

Willamette Dr & Holmes St (North)

Willamette Dr & Elliott (West)

Willamette Dr & Barlow (West)

Willamette Dr & Hughes Dr (North)

Willamette Dr & Pimlico (North)

Willamette Dr & Jolie Pointe (North)

Willamette Dr & Mark Ln (North)

Willamette Dr & Mapleton (North)

Willamette Dr & Cedar Oak (North)

Willamette Dr & Walling Way (North)

Willamette Dr & Lazy River Dr (North)

Willamette Dr & Shady Hollow (North)

Willamette Dr & Arbor Dr (North)

Pacific Hwy & Furman (North)

Pacific Hwy & Holy Names Drive (North)

Pacific Hwy & Glenmorrie (North)

Pacific Hwy & Cherry Ln (North)

Pacific Hwy & Laurel (North)

S State & Wilbur (North)

35 bus Time Schedule

SW 6th & Washington (North) Route Timetable:

Sunday	4:43 AM - 11:43 PM
Monday	4:43 AM - 11:43 PM
Tuesday	4:43 AM - 11:43 PM
Wednesday	4:43 AM - 11:43 PM
Thursday	4:43 AM - 11:43 PM
Friday	4:43 AM - 11:43 PM
Saturday	4:43 AM - 11:43 PM

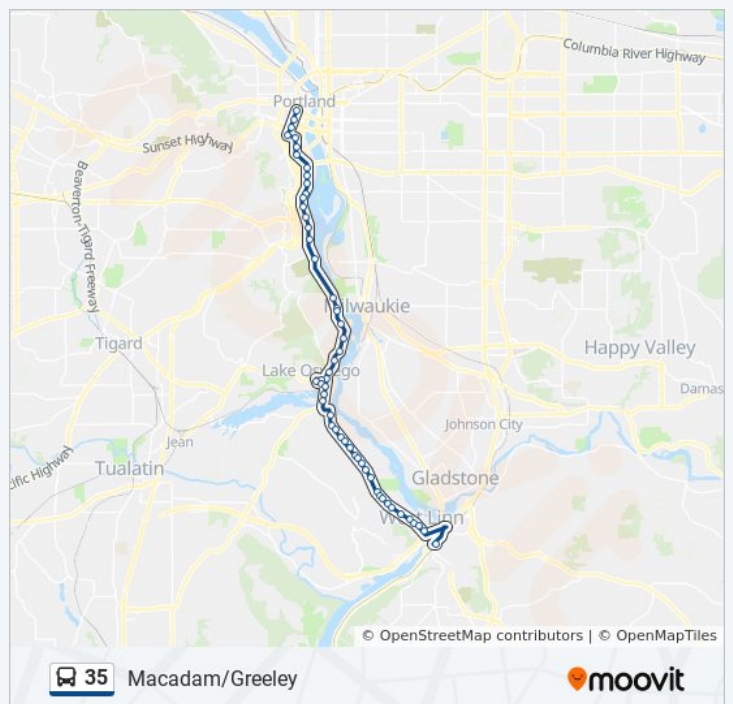
35 bus Info

Direction: SW 6th & Washington (North)

Stops: 54

Trip Duration: 42 min

Line Summary:



S State & North Shore Rd (North)

N State & Foothills Rd (North)

B Ave & Second St (West)

Lake Oswego Transit Center (South)

A Ave & Second St (East)

N State & B Ave (North)

N State & E Ave (North)

SW Riverside & Briarwood (North)

SW Riverside & Elk Rock (North)

S Riverside & Greenwood (North)

S Riverside & Military (North)

S Riverside & Palatine Hill (North)

S Riverside & Riverwood (North)

S Riverside & Riverdale (North)

S Macadam & Sellwood Bridge (North)

S Macadam & Nevada (North)

S Macadam & Nebraska (North)

S Macadam & Pendleton (North)

S Macadam & Boundary (North)

S Macadam & Julia (North)

S Macadam & Hamilton Ct (North)

S Macadam & Lowell (North)

S Macadam & Gaines (North)

S Macadam & Tram Tower (North)

SW Arthur & 1st (West)

2200 Block SW 1st (North)

200 Block SW Harrison (West)

SW Harrison & 6th (West)

Sw 6th & Columbia

Sw 6th & Salmon

Sw 6th & Washington

35 bus time schedules and route maps are available in an offline PDF at moovitapp.com. Use the [Moovit App](#) to see live bus times, train schedule or subway schedule, and step-by-step directions for all public transit in Portland, OR.

[About Moovit](#) · [MaaS Solutions](#) · [Supported Countries](#) · [Mooviter Community](#)

© 2024 Moovit - All Rights Reserved

Check Live Arrival Times

