75 Cesar Chavez/Lombard

Get The App

The 75 bus line (Cesar Chavez/Lombard) has 4 routes. For regular weekdays, their operation hours are:
(1) N Lombard Transit Center (West): 12:45 AM(2) Pier Park (East): 12:14 AM - 11:44 PM(3) SE 21st & Jackson (South): 12:00 AM - 11:18 PM(4) SE Cesar Chavez Blvd & Long (South): 12:42 AM
Use the Moovit App to find the closest 75 bus station near you and find out when is the next 75 bus arriving.

Direction: N Lombard Transit Center (West)

94 stops

VIEW LINE SCHEDULE

- SE 21st & Jackson (South)
- SE Jackson & Main St (West)
- SE Harrison & 24th (East)
- SE Harrison & 28th (East)
- SE Harrison & Hwy 224 (East)
- SE 32nd & Meek (North)
- SE 32nd & Hillside (North)
- SE 32nd & Harvey (North)
- SE 32nd & Olsen (North)
- SE 32nd & Malcolm (North)
- SE 32nd & Floss (North)
- SE 32nd & Van Water (North)
- SE 32nd & Johnson Creek (North)
- SE Johnson Creek & 36th (East)
- SE Johnson Creek & 42nd (East)
- SE Johnson Creek & Brookside (North)
- SE Johnson Creek & Springwater Corridor Trail (North)
- SE 45th & Harney (North)
- SE 45th & Nehalem (North)
- SE 45th & Malden Dr (North)

75 bus Time Schedule

N Lombard Transit Center (West) Route Timetable:

Sunday	12:45 AM
Monday	12:45 AM
Tuesday	12:45 AM
Wednesday	12:45 AM
Thursday	12:45 AM
Friday	12:45 AM
Saturday	12:45 AM

75 bus Info

Direction: N Lombard Transit Center (West)
Stops: 94
Trip Duration: 54 min
Line Summary:

SE 45th & Knapp (North)

SE 45th & Evergreen (North)

SE 46th & Henry (North)

SE 46th & Woodstock (North)

SE Woodstock & 43rd (West)

SE Woodstock & 41st (West)

SE Cesar Chavez Blvd & Knight (North)

SE Cesar Chavez Blvd & Harold (North)

SE Cesar Chavez Blvd & Steele (North)

SE Cesar Chavez Blvd & Raymond (North)

SE Cesar Chavez Blvd & Long (North)

SE Cesar Chavez Blvd & Mall (North)

SE Cesar Chavez Blvd & Gladstone (North)

SE Cesar Chavez Blvd & Lafayette (North)

SE Cesar Chavez Blvd & Powell (North)

SE Cesar Chavez Blvd & Kelly (North)

SE Cesar Chavez Blvd & Brooklyn (North)

SE Cesar Chavez Blvd & Clinton (North)

SE Cesar Chavez Blvd & Division (North)

SE Cesar Chavez Blvd & Lincoln (North)

SE Cesar Chavez Blvd & Stephens (North)

SE Cesar Chavez Blvd & Hawthorne (North)

SE Cesar Chavez Blvd & Main (North)

SE Cesar Chavez Blvd & Taylor (North)

SE Cesar Chavez Blvd & Belmont (North)

SE Cesar Chavez Blvd & Stark (North)

SE Cesar Chavez Blvd & Ash (North)

SE Cesar Chavez Blvd & E Burnside (North)

NE Cesar Chavez Blvd & Glisan (North)

NE Cesar Chavez Blvd & Royal Ct (North)

NE Cesar Chavez Blvd & Hazelfern (North)

NE Cesar Chavez Blvd & Multnomah (North)

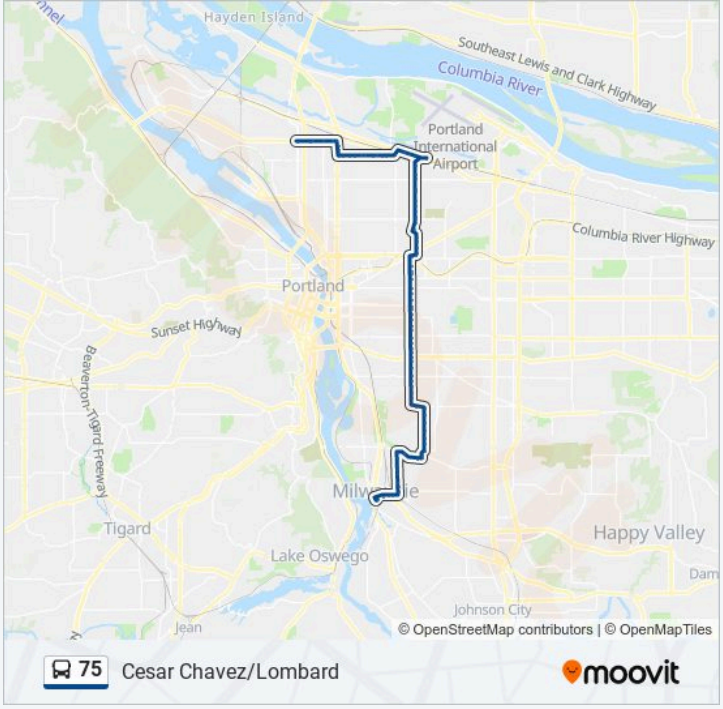

NE Cesar Chavez Blvd & Sandy (North)

NE Broadway & 42nd (East)

NE 42nd & Sandy (North)

NE 42nd & Tillamook (North)

NE 42nd & Brazee (North)

NE 42nd & Knott (North)

NE 41st & Alameda (North)

NE 41st & Klickitat (North)

NE 42nd & Fremont (North)

NE 42nd & Beech (North)

NE 42nd & Shaver (North)

NE 42nd & Skidmore (North)

NE 42nd & Prescott (North)

NE 42nd & Alberta St (North)

NE 42nd & Sumner (North)

NE 42nd & Killingsworth (North)

NE 42nd & Simpson St (North)

NE 42nd & Holman (North)

NE Columbia Blvd & 47th (West)

NE Columbia Blvd & 42nd (West)

3800 Block NE Columbia Blvd (West)

3500 Block NE Columbia Blvd (West)

NE Dekum & 32nd Pl (West)

NE Dekum & 29th (West)

NE Dekum & 27th (West)

NE Dekum & Saratoga (West)

NE Dekum & 22nd (West)

NE Dekum & 18th (West)

NE Dekum & 15th (West)

NE Dekum & Claremont (West)

NE Dekum & Durham (West)

NE Dekum & 6th (West)

NE Dekum & M L King (West)

NE M L King & Bryant (North)

NE M L King & Morgan (North)

NE M L King & Holland (North)

NE Lombard & M L King (West)

NE Lombard & Rodney (West)

N Lombard & Vancouver (West)

N Lombard & Albina (West)

N Lombard & Mississippi (West)

N Lombard Transit Center (West)

Direction: Pier Park (East)

120 stops

VIEW LINE SCHEDULE

SE 21st & Jackson (South)

SE Jackson & Main St (West)

SE Harrison & 24th (East)

SE Harrison & 28th (East)

SE Harrison & Hwy 224 (East)

SE 32nd & Meek (North)

SE 32nd & Hillside (North)

SE 32nd & Harvey (North)

SE 32nd & Olsen (North)

SE 32nd & Malcolm (North)

SE 32nd & Floss (North)

SE 32nd & Van Water (North)

SE 32nd & Johnson Creek (North)

SE Johnson Creek & 36th (East)

SE Johnson Creek & 42nd (East)

SE Johnson Creek & Brookside (North)

SE Johnson Creek & Springwater Corridor Trail (North)

SE 45th & Harney (North)

75 bus Time Schedule

Pier Park (East) Route Timetable:

Sunday	12:14 AM - 11:44 PM
Monday	12:14 AM - 11:44 PM
Tuesday	12:14 AM - 11:44 PM
Wednesday	12:14 AM - 11:44 PM
Thursday	12:14 AM - 11:44 PM
Friday	12:14 AM - 11:44 PM
Saturday	12:14 AM - 11:44 PM

75 bus Info

Direction: Pier Park (East)
Stops: 120
Trip Duration: 91 min
Line Summary:

SE 45th & Nehalem (North)

SE 45th & Malden Dr (North)

SE 45th & Knapp (North)

SE 45th & Evergreen (North)

SE 46th & Henry (North)

SE 46th & Woodstock (North)

SE Woodstock & 43rd (West)

SE Woodstock & 41st (West)

SE Cesar Chavez Blvd & Knight (North)

SE Cesar Chavez Blvd & Harold (North)

SE Cesar Chavez Blvd & Steele (North)

SE Cesar Chavez Blvd & Raymond (North)

SE Cesar Chavez Blvd & Long (North)

SE Cesar Chavez Blvd & Mall (North)

SE Cesar Chavez Blvd & Gladstone (North)

SE Cesar Chavez Blvd & Lafayette (North)

SE Cesar Chavez Blvd & Powell (North)

SE Cesar Chavez Blvd & Kelly (North)

SE Cesar Chavez Blvd & Brooklyn (North)

SE Cesar Chavez Blvd & Clinton (North)

SE Cesar Chavez Blvd & Division (North)

SE Cesar Chavez Blvd & Lincoln (North)

SE Cesar Chavez Blvd & Stephens (North)

SE Cesar Chavez Blvd & Hawthorne (North)

SE Cesar Chavez Blvd & Main (North)

SE Cesar Chavez Blvd & Taylor (North)

SE Cesar Chavez Blvd & Belmont (North)

SE Cesar Chavez Blvd & Stark (North)

SE Cesar Chavez Blvd & Ash (North)

SE Cesar Chavez Blvd & E Burnside (North)

NE Cesar Chavez Blvd & Glisan (North)

NE Cesar Chavez Blvd & Royal Ct (North)

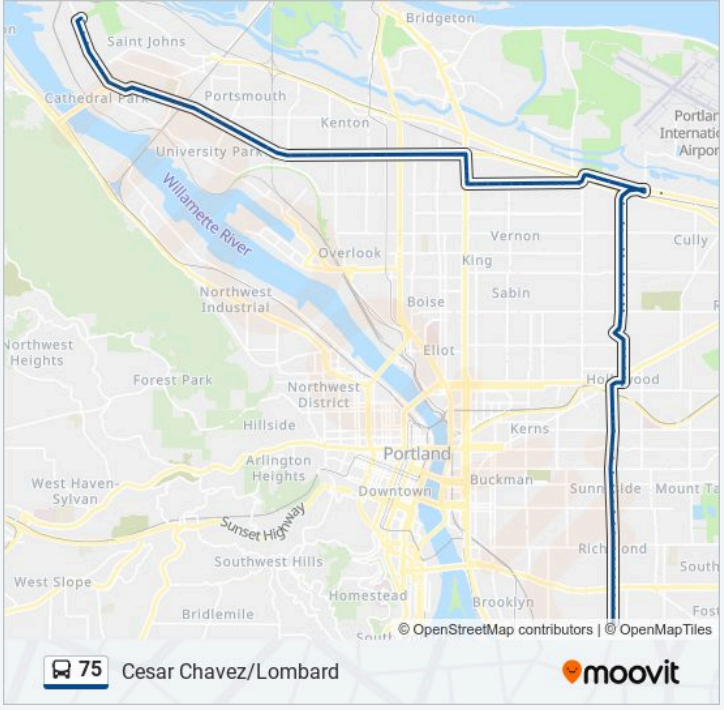

NE Cesar Chavez Blvd & Hazelfern (North)

NE Cesar Chavez Blvd & Multnomah (North)

NE Cesar Chavez Blvd & Sandy (North)

NE Broadway & 42nd (East)

NE 42nd & Sandy (North)

NE 42nd & Tillamook (North)

NE 42nd & Brazee (North)

NE 42nd & Knott (North)

NE 41st & Alameda (North)

NE 41st & Klickitat (North)

NE 42nd & Fremont (North)

NE 42nd & Beech (North)

NE 42nd & Shaver (North)

NE 42nd & Skidmore (North)

NE 42nd & Prescott (North)

NE 42nd & Alberta St (North)

NE 42nd & Sumner (North)

NE 42nd & Killingsworth (North)

NE 42nd & Simpson St (North)

NE 42nd & Holman (North)

NE Columbia Blvd & 52nd (Naya) (West)

NE Columbia Blvd & 47th (West)

NE Columbia Blvd & 42nd (West)

3800 Block NE Columbia Blvd (West)

3500 Block NE Columbia Blvd (West)

NE Dekum & 32nd Pl (West)

NE Dekum & 29th (West)

NE Dekum & 27th (West)

NE Dekum & Saratoga (West)

NE Dekum & 22nd (West)

NE Dekum & 18th (West)

NE Dekum & 15th (West)

NE Dekum & Claremont (West)

NE Dekum & Durham (West)

NE Dekum & 6th (West)

NE Dekum & M L King (West)

NE M L King & Bryant (North)

NE M L King & Morgan (North)

NE M L King & Holland (North)

NE Lombard & M L King (West)

NE Lombard & Rodney (West)

N Lombard & Vancouver (West)

N Lombard & Albina (West)

N Lombard & Mississippi (West)

N Lombard Transit Center (West)

N Lombard & Denver (West)

N Lombard & Delaware (West)

N Lombard & Peninsular (West)

N Lombard & Wabash (West)

N Lombard & Chautauqua (West)

N Lombard & Woolsey (West)

N Lombard & Fiske (West)

N Lombard & Hodge (West)

N Lombard & Portsmouth (West)

N Lombard & Clarendon (West)

N Lombard & Mckenna (West)

N Lombard & Wall (West)

N Lombard & Westanna (West)

N Lombard & Gilbert (West)

N Lombard & Ida (West)

N Lombard & Buchanan (West)

N Lombard & Tyler (West)

N Lombard & Oswego (West)

N Lombard & John (West)

N Lombard & Alta (North)

N Lombard & St Louis (North)

N Lombard & Catlin (North)

N Lombard & Reno (North)

N Lombard & Weyerhauser (North)

Pier Park

Direction: SE 21st & Jackson (South)

118 stops

VIEW LINE SCHEDULE

Pier Park

10200 Block N Lombard (South)

N Lombard & Reno (South)

N Lombard & Catlin (South)

N Lombard & New York (South)

N Lombard & Burlington (East)

N Lombard & Charleston (East)

N Lombard & Oswego (East)

N Lombard & Tyler (East)

N Lombard & Buchanan (East)

N Lombard & Ida (East)

N Lombard & Gilbert (East)

N Lombard & Westanna (East)

N Lombard & Wall (East)

N Lombard & Van Houten (East)

N Lombard & Portsmouth (East)

N Lombard & Hodge (East)

N Lombard & Jordan (East)

N Lombard & Woolsey (East)

N Lombard & Chautauqua (East)

N Lombard & Wabash (East)

N Lombard & Greeley (East)

N Lombard & Delaware (East)

75 bus Time Schedule

SE 21st & Jackson (South) Route Timetable:

Sunday	12:00 AM - 11:18 PM
Monday	12:00 AM - 11:18 PM
Tuesday	12:00 AM - 11:18 PM
Wednesday	12:00 AM - 11:18 PM
Thursday	12:00 AM - 11:18 PM
Friday	12:00 AM - 11:18 PM
Saturday	12:00 AM - 11:18 PM

75 bus Info

Direction: SE 21st & Jackson (South)
Stops: 118
Trip Duration: 88 min
Line Summary:

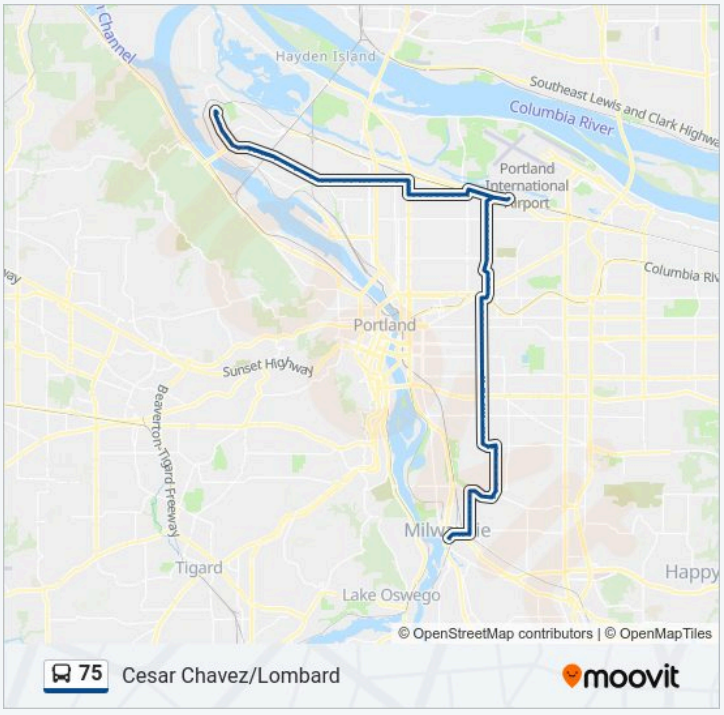

N Lombard & Denver (East)

N Lombard & Fenwick (East)

N Lombard Transit Center (East)

N Lombard & Mississippi (East)

N Lombard & Albina (East)

N Lombard & Vancouver (East)

NE Lombard & Rodney (East)

NE Lombard & M L King (East)

NE M L King & Holland (South)

NE M L King & Morgan (South)

NE M L King & Bryant (South)

NE Dekum & 6th (East)

NE Dekum & Durham (East)

NE Dekum & Dean (East)

NE Dekum & 15th (East)

NE Dekum & 18th (East)

NE Dekum & 22nd (East)

NE Dekum & 24th (East)

NE Dekum & 27th (East)

NE Dekum & 29th (East)

NE Dekum & 33rd (East)

3500 Block NE Columbia Blvd (East)

3800 Block NE Columbia Blvd (East)

NE Columbia Blvd & 42nd (East)

NE Columbia Blvd & 47th (East)

NE Columbia Blvd & 52nd (Naya) (West)

NE 42nd & Holman (South)

NE 42nd & Simpson St (South)

NE 42nd & Killingsworth (South)

NE 42nd & Sumner (South)

NE 42nd & Alberta Ct (South)

NE 42nd & Prescott (South)

NE 42nd & Skidmore (South)

NE 42nd & Shaver (South)

NE 42nd & Failing (South)

NE 42nd & Fremont (South)

NE 41st & Klickitat (South)

NE 41st & Wistaria (South)

NE 42nd & Knott (South)

NE 42nd & Brazee (South)

NE 42nd & Tillamook (South)

NE 42nd & Sandy (South)

NE 42nd & Weidler (South)

NE Cesar Chavez Blvd & Wasco (South)

NE Cesar Chavez Blvd & Royal Ct (South)

NE Cesar Chavez Blvd & Glisan (South)

NE Cesar Chavez Blvd & E Burnside (South)

SE Cesar Chavez Blvd & Ash (South)

SE Cesar Chavez Blvd & Stark (South)

SE Cesar Chavez Blvd & Alder (South)

SE Cesar Chavez Blvd & Belmont (South)

SE Cesar Chavez Blvd & Taylor (South)

SE Cesar Chavez Blvd & Main (South)

SE Cesar Chavez Blvd & Hawthorne (South)

SE Cesar Chavez Blvd & Stephens (South)

SE Cesar Chavez Blvd & Lincoln (South)

SE Cesar Chavez Blvd & Division (South)

SE Cesar Chavez Blvd & Clinton (South)

SE Cesar Chavez Blvd & Tibbetts (South)

SE Cesar Chavez Blvd & Franklin (South)

SE Cesar Chavez Blvd & Powell (South)

SE Cesar Chavez Blvd & Francis (South)

SE Cesar Chavez Blvd & Gladstone (South)

SE Cesar Chavez Blvd & Cora (South)

SE Cesar Chavez Blvd & Holgate (South)

SE Cesar Chavez Blvd & Long (South)

SE Cesar Chavez Blvd & Raymond (South)

SE Cesar Chavez Blvd & Steele (South)

SE Cesar Chavez Blvd & Harold (South)

SE Cesar Chavez Blvd & Knight (South)

SE Woodstock & 41st (East)

SE Woodstock & 43rd (East)

SE Woodstock & 46th (East)

SE 46th & Henry (South)

SE 45th & Evergreen (South)

SE 45th & Knapp (South)

SE 45th & Rex St (South)

SE 45th & 46th/Nehalem (South)

SE 45th & Harney St (South)

SE Johnson Creek & Springwater Corridor Trail (South)

SE Johnson Creek & Brookside (South)

SE Johnson Creek & 42nd (West)

SE Johnson Creek & 36th (West)

SE 32nd & Furat Ct (South)

SE 32nd & Van Water (South)

SE 32nd & Floss (South)

SE 32nd & Malcolm (South)

SE 32nd & Olsen (South)

SE 32nd & Harvey (South)

SE 32nd & Hillside (South)

SE Harrison & 31st (West)

SE Harrison & 29th (West)

2700 Block SE Harrison (West)

SE Harrison & 24th (West)

SE 21st & Jackson (South)

Direction: SE Cesar Chavez Blvd & Long (South)

88 stops

VIEW LINE SCHEDULE

Pier Park

10200 Block N Lombard (South)

N Lombard & Reno (South)

N Lombard & Catlin (South)

N Lombard & New York (South)

N Lombard & Burlington (East)

N Lombard & Charleston (East)

N Lombard & Oswego (East)

N Lombard & Tyler (East)

N Lombard & Buchanan (East)

N Lombard & Ida (East)

N Lombard & Gilbert (East)

N Lombard & Westanna (East)

N Lombard & Wall (East)

N Lombard & Van Houten (East)

N Lombard & Portsmouth (East)

N Lombard & Hodge (East)

N Lombard & Jordan (East)

N Lombard & Woolsey (East)

N Lombard & Chautauqua (East)

N Lombard & Wabash (East)

N Lombard & Greeley (East)

N Lombard & Delaware (East)

N Lombard & Denver (East)

N Lombard & Fenwick (East)

N Lombard Transit Center (East)

N Lombard & Mississippi (East)

N Lombard & Albina (East)

N Lombard & Vancouver (East)

NE Lombard & Rodney (East)

75 bus Time Schedule

SE Cesar Chavez Blvd & Long (South) Route Timetable:

Sunday	12:42 AM
Monday	12:42 AM
Tuesday	12:42 AM
Wednesday	12:42 AM
Thursday	12:42 AM
Friday	12:42 AM
Saturday	12:42 AM

75 bus Info

Direction: SE Cesar Chavez Blvd & Long (South)
Stops: 88
Trip Duration: 55 min
Line Summary:

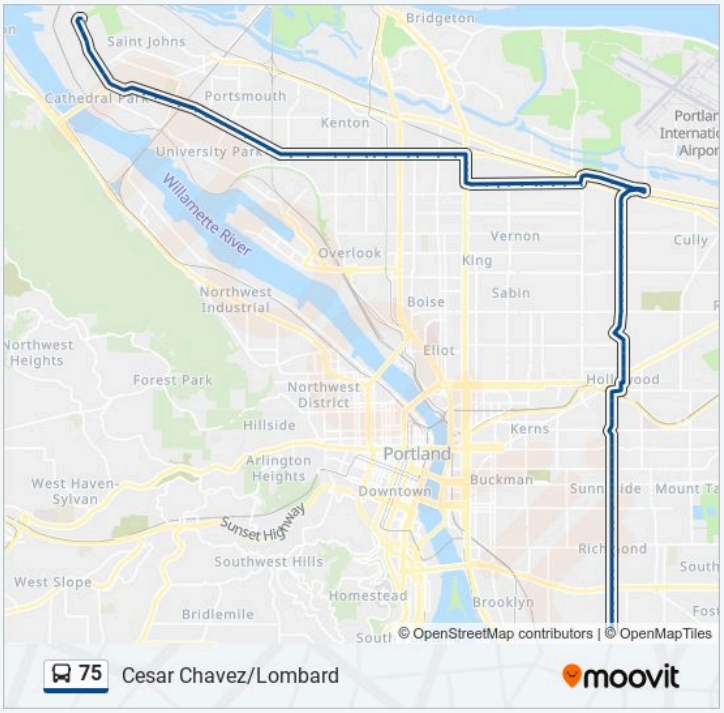

NE Lombard & M L King (East)

NE M L King & Holland (South)

NE M L King & Morgan (South)

NE M L King & Bryant (South)

NE Dekum & 6th (East)

NE Dekum & Durham (East)

NE Dekum & Dean (East)

NE Dekum & 15th (East)

NE Dekum & 18th (East)

NE Dekum & 22nd (East)

NE Dekum & 24th (East)

NE Dekum & 27th (East)

NE Dekum & 29th (East)

NE Dekum & 33rd (East)

3500 Block NE Columbia Blvd (East)

3800 Block NE Columbia Blvd (East)

NE Columbia Blvd & 42nd (East)

NE Columbia Blvd & 47th (East)

NE 42nd & Holman (South)

NE 42nd & Simpson St (South)

NE 42nd & Killingsworth (South)

NE 42nd & Sumner (South)

NE 42nd & Alberta Ct (South)

NE 42nd & Prescott (South)

NE 42nd & Skidmore (South)

NE 42nd & Shaver (South)

NE 42nd & Failing (South)

NE 42nd & Fremont (South)

NE 41st & Klickitat (South)

NE 41st & Wistaria (South)

NE 42nd & Knott (South)

NE 42nd & Brazee (South)

NE 42nd & Tillamook (South)

NE 42nd & Sandy (South)

NE 42nd & Weidler (South)

NE Cesar Chavez Blvd & Wasco (South)

NE Cesar Chavez Blvd & Royal Ct (South)

NE Cesar Chavez Blvd & Glisan (South)

NE Cesar Chavez Blvd & E Burnside (South)

SE Cesar Chavez Blvd & Ash (South)

SE Cesar Chavez Blvd & Stark (South)

SE Cesar Chavez Blvd & Alder (South)

SE Cesar Chavez Blvd & Belmont (South)

SE Cesar Chavez Blvd & Taylor (South)

SE Cesar Chavez Blvd & Main (South)

SE Cesar Chavez Blvd & Hawthorne (South)

SE Cesar Chavez Blvd & Stephens (South)

SE Cesar Chavez Blvd & Lincoln (South)

SE Cesar Chavez Blvd & Division (South)

SE Cesar Chavez Blvd & Clinton (South)

SE Cesar Chavez Blvd & Tibbetts (South)

SE Cesar Chavez Blvd & Franklin (South)

SE Cesar Chavez Blvd & Powell (South)

SE Cesar Chavez Blvd & Francis (South)

SE Cesar Chavez Blvd & Gladstone (South)

SE Cesar Chavez Blvd & Cora (South)

SE Cesar Chavez Blvd & Holgate (South)

SE Cesar Chavez Blvd & Long (South)

75 bus time schedules and route maps are available in an offline PDF at moovitapp.com. Use the Moovit App to see live bus times, train schedule or subway schedule, and step-by-step directions for all public transit in Portland, OR.

© 2024 Moovit - All Rights Reserved