



10100 Block SW Commerce Circle (East)

Get The App

The 96 bus line (10100 Block SW Commerce Circle (East)) has 4 routes. For regular weekdays, their operation hours are:

- (1) 10100 Block SW Commerce Circle (East): 5:57 AM - 7:39 PM
- (2) SW Jefferson & 10th (West): 5:15 AM - 8:32 PM
- (3) SW Martinazzi & Mohawk (North): 8:58 AM - 12:57 PM

Use the Moovit App to find the closest 96 bus station near you and find out when is the next 96 bus arriving.

Direction: 10100 Block SW Commerce Circle (East)

29 stops

[VIEW LINE SCHEDULE](#)

- SW Columbia & Park Ave (East)
- SW Columbia Between 5th & 4th (East)
- SW Columbia & 1st (East)
- S Harbor & Montgomery (South)
- S Harbor & Harrison (South)
- I-5 Off Ramp & SW Lower Boones Ferry (South)
- Tualatin Park & Ride (South)
- 18000 Block SW Lower Boones Ferry (West)
- SW Lower Boones Ferry & Childs Rd (West)
- 18200 Block SW Boones Ferry Rd (South)
- SW Martinazzi & Seneca (South)
- SW Martinazzi & Tualatin-Sherwood (South)
- SW Martinazzi & Martinazzi Square (South)
- SW Martinazzi & Mohawk (South)
- SW Sagert & Tillamook (West)
- SW Sagert & 86th (West)
- SW Boones Ferry Rd & Apache (South)
- SW Boones Ferry Rd & Avery (South)
- SW Boones Ferry Rd & Siletz (South)
- SW Boones Ferry Rd & Alsea (South)

96 bus Time Schedule

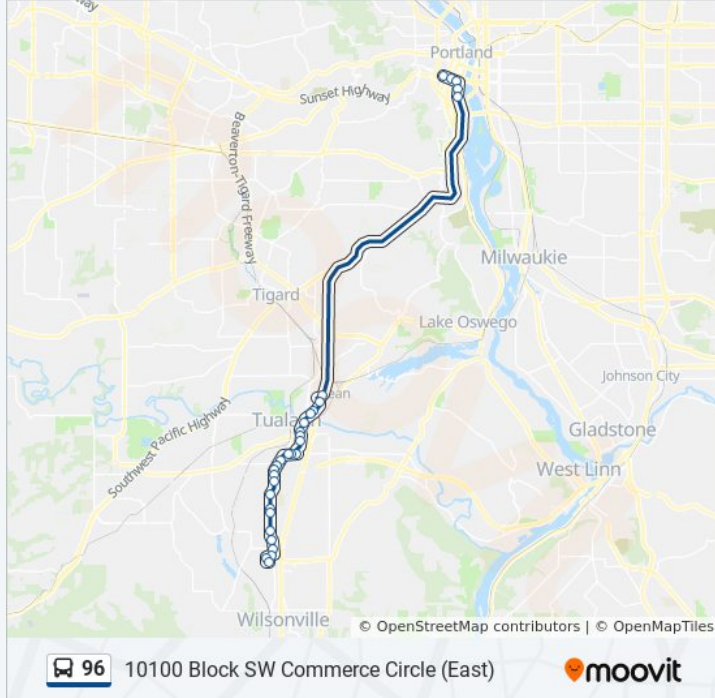
10100 Block SW Commerce Circle (East) Route
Timetable:

Sunday	Not Operational
Monday	5:57 AM - 7:39 PM
Tuesday	5:57 AM - 7:39 PM
Wednesday	5:57 AM - 7:39 PM
Thursday	5:57 AM - 7:39 PM
Friday	5:57 AM - 7:39 PM
Saturday	Not Operational

96 bus Info

Direction: 10100 Block SW Commerce Circle (East)
Stops: 29
Trip Duration: 40 min
Line Summary:

- SW Boones Ferry Rd & Ibach (South)
- SW Boones Ferry Rd & Iowa Dr (South)
- SW Boones Ferry Rd & Norwood (South)
- SW Boones Ferry Rd & Greenhill Ln (South)
- 24300 Block SW Boones Ferry Rd (South)
- SW Boones Ferry Rd & Day (South)
- 9400 Block SW Commerce Circle (West)
- 9900 Block SW Commerce Circle (South)
- 10100 Block SW Commerce Circle (East)



Direction: SW Jefferson & 10th (West)

30 stops

[VIEW LINE SCHEDULE](#)

- 10100 Block SW Commerce Circle (East)
- SW 95th & Commerce Circle (North)
- SW Boones Ferry Rd & Day (North)
- 24300 Block SW Boones Ferry Rd (North)
- SW Boones Ferry Rd & Greenhill Ln (North)
- SW Boones Ferry Rd & Norwood (North)
- SW Boones Ferry Rd & Iowa Dr (North)
- SW Boones Ferry Rd & Ibach (North)
- SW Boones Ferry Rd & Blake (North)
- SW Boones Ferry Rd & Siletz (North)
- SW Boones Ferry Rd & Avery (North)
- SW Boones Ferry Rd & Apache (North)
- SW Sagert & 86th (East)
- SW Sagert & Tillamook (East)
- SW Martinazzi & Mohawk (North)
- SW Martinazzi & Martinazzi Square (North)
- SW Martinazzi & Tualatin-Sherwood (North)
- SW Martinazzi & Boones Ferry (North)

96 bus Time Schedule

SW Jefferson & 10th (West) Route Timetable:

Sunday	Not Operational
Monday	5:15 AM - 8:32 PM
Tuesday	5:15 AM - 8:32 PM
Wednesday	5:15 AM - 8:32 PM
Thursday	5:15 AM - 8:32 PM
Friday	5:15 AM - 8:32 PM
Saturday	Not Operational

96 bus Info

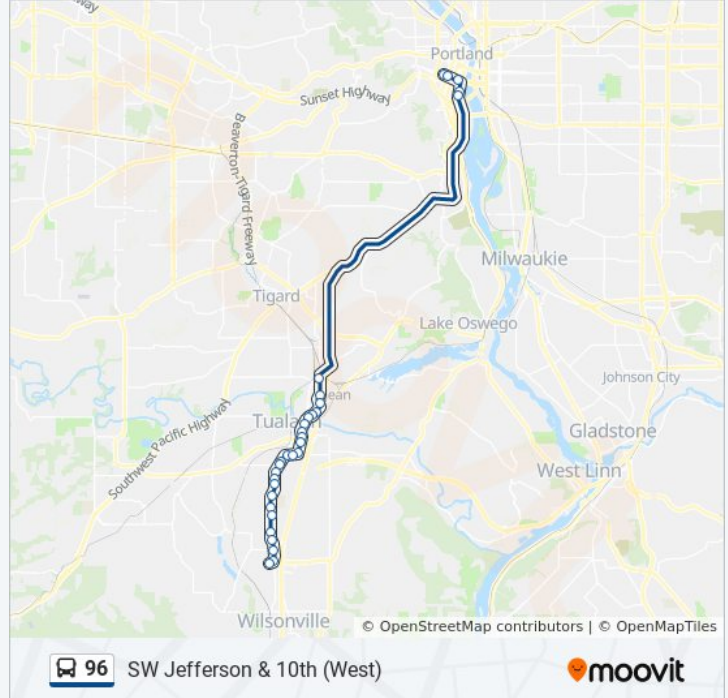
Direction: SW Jefferson & 10th (West)

Stops: 30

Trip Duration: 40 min

Line Summary:

- 18400 Block SW Boones Ferry Rd (North)
- SW Lower Boones Ferry & Boones Ferry (East)
- SW Lower Boones Ferry & Childs Rd (East)
- 18000 Block SW Lower Boones Ferry (East)
- Tualatin Park & Ride North
- 16800 Block SW 72nd (North)
- SW 72nd & Upper Boones Ferry (North)
- S Harbor & River Pkwy (North)
- S Harbor & Montgomery (North)
- SW Jefferson & 1st (West)
- SW Jefferson & Broadway (West)
- SW Jefferson & 10th (West)



Direction: SW Martinazzi & Mohawk (North)

15 stops

[VIEW LINE SCHEDULE](#)

- SW Columbia & Park Ave (East)
- SW Columbia Between 5th & 4th (East)
- SW Columbia & 1st (East)
- S Harbor & Montgomery (South)
- S Harbor & Harrison (South)
- I-5 Off Ramp & SW Lower Boones Ferry (South)
- Tualatin Park & Ride (South)
- 18000 Block SW Lower Boones Ferry (West)
- SW Lower Boones Ferry & Childs Rd (West)
- 18200 Block SW Boones Ferry Rd (South)
- SW Martinazzi & Seneca (South)
- SW Martinazzi & Tualatin-Sherwood (South)
- SW Sagert & 86th (East)
- SW Sagert & Tillamook (East)
- SW Martinazzi & Mohawk (North)

96 bus Time Schedule

SW Martinazzi & Mohawk (North) Route Timetable:

Sunday	Not Operational
Monday	8:58 AM - 12:57 PM
Tuesday	8:58 AM - 12:57 PM
Wednesday	8:58 AM - 12:57 PM
Thursday	8:58 AM - 12:57 PM
Friday	8:58 AM - 12:57 PM
Saturday	Not Operational

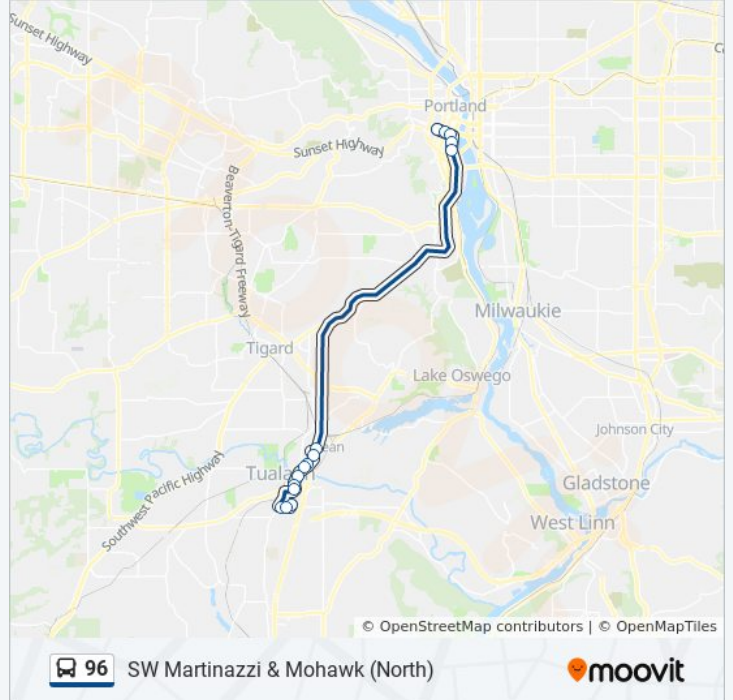
96 bus Info

Direction: SW Martinazzi & Mohawk (North)

Stops: 15

Trip Duration: 32 min

Line Summary:



96 bus time schedules and route maps are available in an offline PDF at moovitapp.com. Use the [Moovit App](#) to see live bus times, train schedule or subway schedule, and step-by-step directions for all public transit in Portland, OR.

[About Moovit](#) • [MaaS Solutions](#) • [Supported Countries](#) • [Mooviter Community](#)

© 2024 Moovit - All Rights Reserved

Check Live Arrival Times

