



Hillsboro Transit Center (East)

Get The App

The 47 bus line (Hillsboro Transit Center (East)) has 5 routes. For regular weekdays, their operation hours are:
 (1) Hillsboro Transit Center (East): 5:45 AM - 8:19 PM(2) NE Century & Orenco Max Stn (South): 7:04 PM(3) NE Orenco Station Loop & Max Station (East): 6:35 AM - 6:35 PM(4) PCC Rock Creek Layover (North): 5:32 AM - 7:06 PM(5) PCC Rock Creek Main Stop (South): 8:06 AM - 9:44 PM

Use the Moovit App to find the closest 47 bus station near you and find out when is the next 47 bus arriving.

Direction: Hillsboro Transit Center (East)

62 stops

[VIEW LINE SCHEDULE](#)

- PCC Rock Creek Layover (North)
- PCC Rock Creek Main Stop (South)
- NW Springville & Concordia Ct (East)
- NW Springville & 173rd (East)
- NW Springville & 165th Terrace (East)
- NW Springville & Sickle Terrace (East)
- NW Springville & Gerber (East)
- NW Kaiser & Graf St (South)
- NW Kaiser & Westbrook (South)
- NW Bethany & Wismer (South)
- NW Bethany & Laidlaw (South)
- NW Laidlaw & Preakness (West)
- NW Laidlaw & 167th Pl (West)
- NW Laidlaw & Cove (South)
- NW Laidlaw & West Union (South)
- NW Laidlaw & Emerald Canyon (South)
- NW 174th & Lonerock (South)
- NW 174th & Bethany Elem School (South)
- NW 174th & Santiam (South)
- NW Bronson & 179th (West)
- 3100 Block NW Bronson (West)

47 bus Time Schedule

Hillsboro Transit Center (East) Route Timetable:

Sunday	Not Operational
Monday	5:45 AM - 8:19 PM
Tuesday	5:45 AM - 8:19 PM
Wednesday	5:45 AM - 8:19 PM
Thursday	5:45 AM - 8:19 PM
Friday	5:45 AM - 8:19 PM
Saturday	Not Operational

47 bus Info

Direction: Hillsboro Transit Center (East)

Stops: 62

Trip Duration: 44 min

Line Summary:

NE Evergreen Pkwy & 106th (West)

NE Evergreen Pkwy & the Terraces Apts (West)

NE Evergreen Pkwy & Stucki (North)

NE Evergreen Pkwy & Venetian Dr (West)

NE Evergreen Pkwy & John Olsen (West)

20500 Block NE Evergreen Pkwy (West)

NE Evergreen Pkwy & Aloclek Ct (West)

NE Evergreen Pkwy & 79th (West)

NE Evergreen Pkwy & Cornelius Pass Rd (West)

NE Evergreen Pkwy & NW Atkeson Ln (West)

NE Evergreen Pkwy & Imbrie Dr (North)

NE Century & Evergreen Pkwy (South)

2500 Block NE Century (South)

NE Century & Intel South Drwy (South)

NE Century & Butler (South)

NE Century & Rosebay Dr (South)

NE Century & Brighton St (South)

NE Century & Carillion (South)

NE Century & Orenco Max Stn (South)

NE Century & Dogwood (South)

NE Century & Oelrich (South)

NE Century & Orenco Ridge (South)

E Main & NE 63rd (West)

E Main & SE 58th Ct (West)

E Main & NE 53rd (West)

E Main & NE 49th (West)

E Main & NE Brookwood (West)

E Main & NE 40th (West)

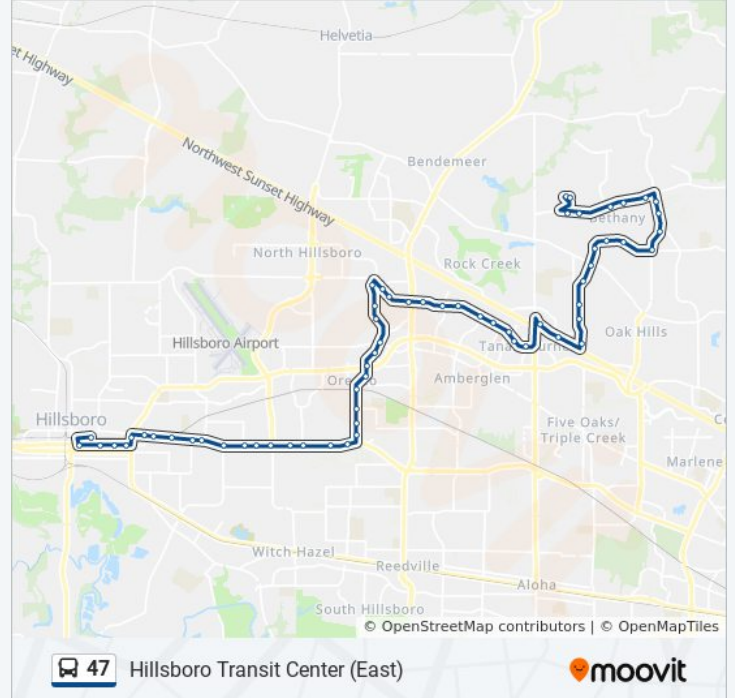
E Main & NE 37th (West)

E Main & NE 32nd (West)

E Main & SE 26th (West)

E Main & SE 24th (West)

E Main & SE 18th (West)



E Main & NE 14th (West)

E Main & NE 12th (West)

SE 10th & Washington (South)

SE Baseline St & 9th (West)

SE Baseline St & 7th (West)

SE Baseline St & 5th (West)

SE Baseline St & 2nd (West)

Hillsboro Transit Center (East)

Direction: NE Century & Orenco Max Stn (South)

40 stops

[VIEW LINE SCHEDULE](#)

PCC Rock Creek Layover (North)

PCC Rock Creek Main Stop (South)

NW Springville & Concordia Ct (East)

NW Springville & 173rd (East)

NW Springville & 165th Terrace (East)

NW Springville & Sickle Terrace (East)

NW Springville & Gerber (East)

NW Kaiser & Graf St (South)

NW Kaiser & Westbrook (South)

NW Bethany & Wismer (South)

NW Bethany & Laidlaw (South)

NW Laidlaw & Preakness (West)

NW Laidlaw & 167th Pl (West)

NW Laidlaw & Cove (South)

NW Laidlaw & West Union (South)

NW Laidlaw & Emerald Canyon (South)

NW 174th & Lonerock (South)

NW 174th & Bethany Elem School (South)

NW 174th & Santiam (South)

NW Bronson & 179th (West)

47 bus Time Schedule

NE Century & Orenco Max Stn (South) Route

Timetable:

Sunday	Not Operational
Monday	7:04 PM
Tuesday	7:04 PM
Wednesday	7:04 PM
Thursday	7:04 PM
Friday	7:04 PM
Saturday	Not Operational

47 bus Info

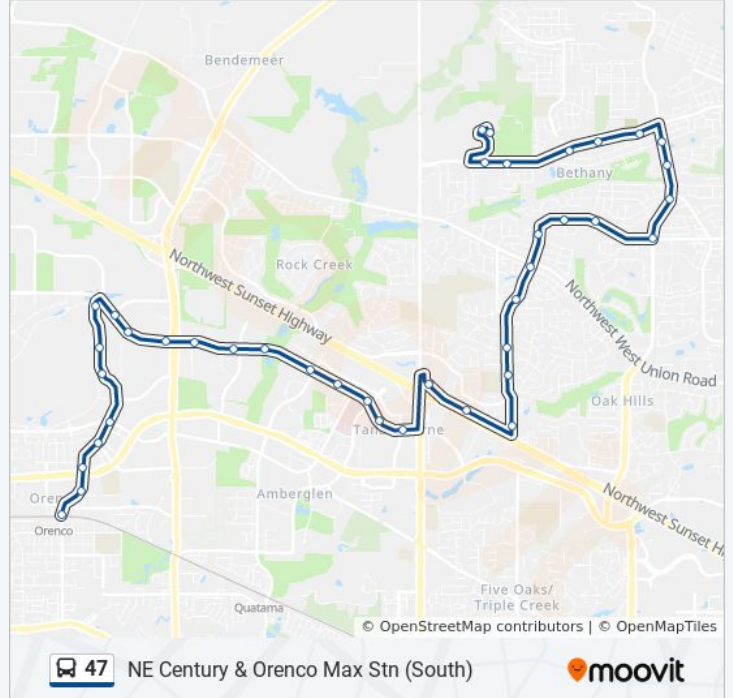
Direction: NE Century & Orenco Max Stn (South)

Stops: 40

Trip Duration: 27 min

Line Summary:

- 3100 Block NW Bronson (West)
- NE Evergreen Pkwy & 106th (West)
- NE Evergreen Pkwy & the Terraces Apts (West)
- NE Evergreen Pkwy & Stucki (North)
- NE Evergreen Pkwy & Venetian Dr (West)
- NE Evergreen Pkwy & John Olsen (West)
- 20500 Block NE Evergreen Pkwy (West)
- NE Evergreen Pkwy & Aloclek Ct (West)
- NE Evergreen Pkwy & 79th (West)
- NE Evergreen Pkwy & Cornelius Pass Rd (West)
- NE Evergreen Pkwy & NW Atkeson Ln (West)
- NE Evergreen Pkwy & Imbrie Dr (North)
- NE Century & Evergreen Pkwy (South)
- 2500 Block NE Century (South)
- NE Century & Intel South Drwy (South)
- NE Century & Butler (South)
- NE Century & Rosebay Dr (South)
- NE Century & Brighton St (South)
- NE Century & Carillion (South)
- NE Century & Orenco Max Stn (South)



Direction: NE Orenco Station Loop & Max Station (East)

40 stops

[VIEW LINE SCHEDULE](#)

- PCC Rock Creek Layover (North)
- PCC Rock Creek Main Stop (South)
- NW Springville & Concordia Ct (East)
- NW Springville & 173rd (East)
- NW Springville & 165th Terrace (East)
- NW Springville & Sickle Terrace (East)
- NW Springville & Gerber (East)
- NW Kaiser & Graf St (South)
- NW Kaiser & Westbrook (South)

47 bus Time Schedule

NE Orenco Station Loop & Max Station (East) Route Timetable:

Sunday	Not Operational
Monday	6:35 AM - 6:35 PM
Tuesday	6:35 AM - 6:35 PM
Wednesday	6:35 AM - 6:35 PM
Thursday	6:35 AM - 6:35 PM
Friday	6:35 AM - 6:35 PM
Saturday	Not Operational

47 bus Info

NW Bethany & Wismer (South)

NW Bethany & Laidlaw (South)

NW Laidlaw & Preakness (West)

NW Laidlaw & 167th Pl (West)

NW Laidlaw & Cove (South)

NW Laidlaw & West Union (South)

NW Laidlaw & Emerald Canyon (South)

NW 174th & Lonerock (South)

NW 174th & Bethany Elem School (South)

NW 174th & Santiam (South)

NW Bronson & 179th (West)

3100 Block NW Bronson (West)

NE Evergreen Pkwy & 106th (West)

NE Evergreen Pkwy & the Terraces Apts (West)

NE Evergreen Pkwy & Stucki (North)

NE Evergreen Pkwy & Venetian Dr (West)

NE Evergreen Pkwy & John Olsen (West)

20500 Block NE Evergreen Pkwy (West)

NE Evergreen Pkwy & Aloclek Ct (West)

NE Evergreen Pkwy & 79th (West)

NE Evergreen Pkwy & Cornelius Pass Rd (West)

NE Evergreen Pkwy & NW Atkeson Ln (West)

NE Evergreen Pkwy & Imbrie Dr (North)

NE Century & Evergreen Pkwy (South)

2500 Block NE Century (South)

NE Century & Intel South Drwy (South)

NE Century & Butler (South)

NE Century & Rosebay Dr (South)

NE Century & Brighton St (South)

NE Century & Carillion (South)

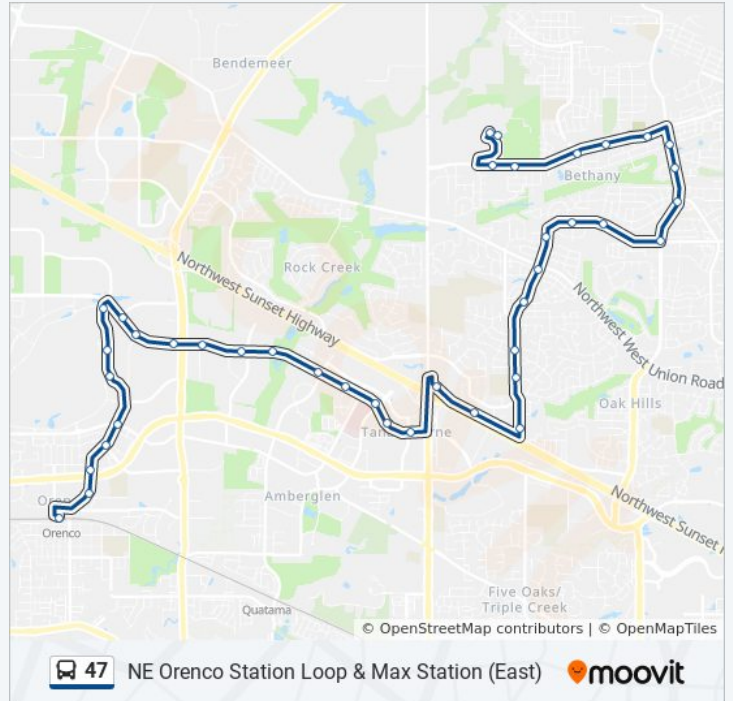
NE Orenco Station Loop & Max Station (East)

Direction: NE Orenco Station Loop & Max Station (East)

Stops: 40

Trip Duration: 33 min

Line Summary:



Direction: PCC Rock Creek Layover (North)
60 stops

[VIEW LINE SCHEDULE](#)

- Hillsboro Transit Center (East)
- SE Oak & 7th (East)
- SE 10th & Baseline (North)
- SE 10th & E Main (North)
- E Main & SE 12th (East)
- E Main & NE 14th (East)
- E Main & SE 18th (East)
- E Main & SE 24th (East)
- E Main & SE 28th (East)
- E Main & SE 33rd (East)
- E Main & SE 37th (East)
- E Main & NE 40th (East)
- E Main & SE Brookwood (East)
- E Main & NE 49th (East)
- E Main & NE 53rd (East)
- E Main & SE 58th Ct (East)
- E Main & NE 63rd (East)
- NE Century & Deer Run (North)
- NE Century & Oelrich (North)
- NE Century & Dogwood (North)
- NE Century & Alder/Orenco Stn (North)
- NE Orenco Station Loop & Max Station (East)
- NE Century & Campus Way (North)
- NE Century & Cornell (North)
- NE Century & Walbridge (North)
- NE Century & Butler (North)
- NE Century & Intel South Drwy (North)
- 2500 Block NE Century (North)
- NE Century & Evergreen Pkwy (North)
- NE Evergreen Pkwy & Imbrie Dr (South)

47 bus Time Schedule

PCC Rock Creek Layover (North) Route Timetable:

Sunday	Not Operational
Monday	5:32 AM - 7:06 PM
Tuesday	5:32 AM - 7:06 PM
Wednesday	5:32 AM - 7:06 PM
Thursday	5:32 AM - 7:06 PM
Friday	5:32 AM - 7:06 PM
Saturday	Not Operational

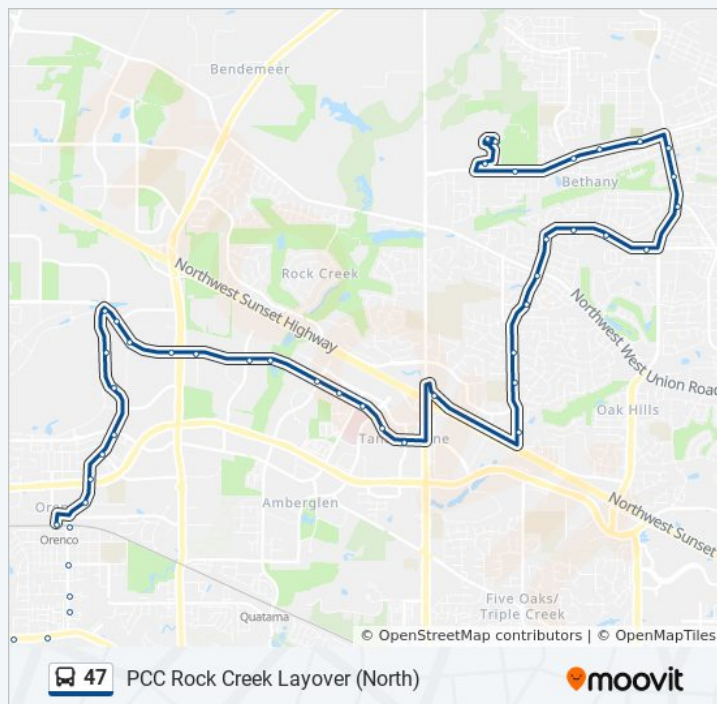
47 bus Info

Direction: PCC Rock Creek Layover (North)

Stops: 60

Trip Duration: 47 min

Line Summary:



NE Evergreen Pkwy & NW Atkeson Ln (East)
NE Evergreen Pkwy & Cornelius Pass Rd (East)
NE Evergreen Pkwy & 79th (East)
NE Evergreen Pkwy & Aloclek Dr (East)
20500 Block NE Evergreen Pkwy (East)
NE Evergreen Pkwy & John Olsen (East)
NE Evergreen Pkwy & Venetian Dr (East)
NE Evergreen Pkwy & Amberglen Pkwy (East)
NE Evergreen Pkwy & the Terraces Apts (East)
NE Evergreen Pkwy & 106th (East)
3100 Block NW Bronson (East)
NW 174th & Santiam (North)
NW 174th & Bethany Elem School (North)
NW 174th & Lonerock (North)
NW Laidlaw & Emerald Canyon (North)
NW Laidlaw & West Union (North)
NW Laidlaw & Cove (North)
NW Laidlaw & 167th Pl (East)
NW Laidlaw & Preakness (East)
NW Laidlaw & Anata Terrace (East)
NW Bethany & Kaiser Rd (North)
NW Kaiser & Snowlily Dr (North)
NW Kaiser & Two Ponds Dr (North)
NW Springville & Gerber (West)
NW Springville & Sickle Terrace (West)
NW Springville & Joss (West)
NW Springville & 173rd (West)
PCC Drive & Springville (East)
PCC Rock Creek Main Stop (South)
PCC Rock Creek Layover (North)

Direction: PCC Rock Creek Main Stop (South)

59 stops

[VIEW LINE SCHEDULE](#)

47 bus Time Schedule

PCC Rock Creek Main Stop (South) Route

Timetable:

- Hillsboro Transit Center (East)
- SE Oak & 7th (East)
- SE 10th & Baseline (North)
- SE 10th & E Main (North)
- E Main & SE 12th (East)
- E Main & NE 14th (East)
- E Main & SE 18th (East)
- E Main & SE 24th (East)
- E Main & SE 28th (East)
- E Main & SE 33rd (East)
- E Main & SE 37th (East)
- E Main & NE 40th (East)
- E Main & SE Brookwood (East)
- E Main & NE 49th (East)
- E Main & NE 53rd (East)
- E Main & SE 58th Ct (East)
- E Main & NE 63rd (East)
- NE Century & Deer Run (North)
- NE Century & Oelrich (North)
- NE Century & Dogwood (North)
- NE Century & Alder/Orenco Stn (North)
- NE Orenco Station Loop & Max Station (East)
- NE Century & Campus Way (North)
- NE Century & Cornell (North)
- NE Century & Walbridge (North)
- NE Century & Butler (North)
- NE Century & Intel South Drwy (North)
- 2500 Block NE Century (North)
- NE Century & Evergreen Pkwy (North)
- NE Evergreen Pkwy & Imbrie Dr (South)
- NE Evergreen Pkwy & NW Atkeson Ln (East)
- NE Evergreen Pkwy & Cornelius Pass Rd (East)

Sunday	Not Operational
Monday	8:06 AM - 9:44 PM
Tuesday	8:06 AM - 9:44 PM
Wednesday	8:06 AM - 9:44 PM
Thursday	8:06 AM - 9:44 PM
Friday	8:06 AM - 9:44 PM
Saturday	Not Operational

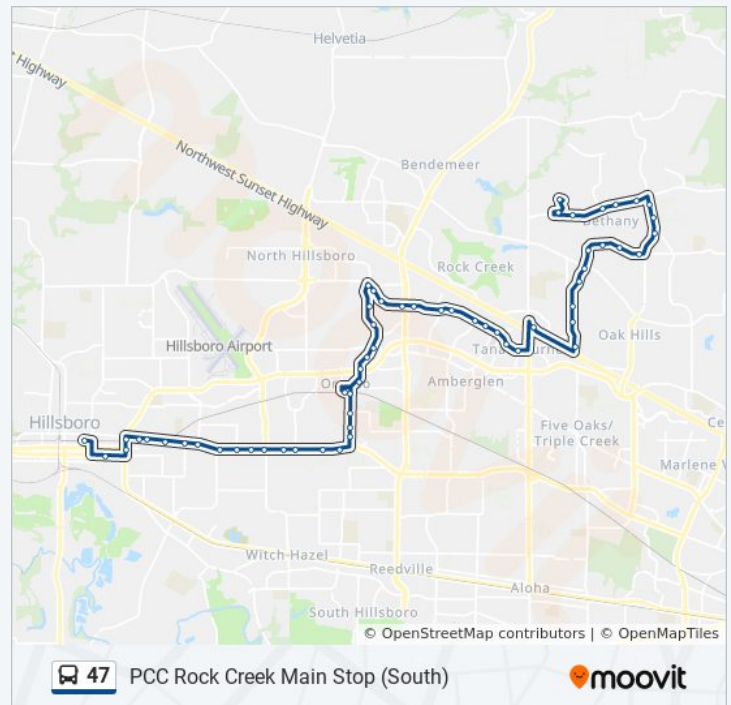
47 bus Info

Direction: PCC Rock Creek Main Stop (South)

Stops: 59

Trip Duration: 44 min

Line Summary:



NE Evergreen Pkwy & 79th (East)
NE Evergreen Pkwy & Aloclek Dr (East)
20500 Block NE Evergreen Pkwy (East)
NE Evergreen Pkwy & John Olsen (East)
NE Evergreen Pkwy & Venetian Dr (East)
NE Evergreen Pkwy & Amberglen Pkwy (East)
NE Evergreen Pkwy & the Terraces Apts (East)
NE Evergreen Pkwy & 106th (East)
3100 Block NW Bronson (East)
NW 174th & Santiam (North)
NW 174th & Bethany Elem School (North)
NW 174th & Lonerock (North)
NW Laidlaw & Emerald Canyon (North)
NW Laidlaw & West Union (North)
NW Laidlaw & Cove (North)
NW Laidlaw & 167th Pl (East)
NW Laidlaw & Preakness (East)
NW Laidlaw & Anata Terrace (East)
NW Bethany & Kaiser Rd (North)
NW Kaiser & Snowlily Dr (North)
NW Kaiser & Two Ponds Dr (North)
NW Springville & Gerber (West)
NW Springville & Sickle Terrace (West)
NW Springville & Joss (West)
NW Springville & 173rd (West)
PCC Drive & Springville (East)
PCC Rock Creek Main Stop (South)

47 bus time schedules and route maps are available in an offline PDF at moovitapp.com. Use the [Moovit App](#) to see live bus times, train schedule or subway schedule, and step-by-step directions for all public transit in Portland, OR.

[About Moovit](#) • [MaaS Solutions](#) • [Supported Countries](#) • [Mooviter Community](#)

© 2024 Moovit - All Rights Reserved

Check Live Arrival Times



