



Pickforde Dr & Bethel Rd→Reynoldsburg Park & Ride

Get The App

The 1 bus line (Pickforde Dr & Bethel Rd→Reynoldsburg Park & Ride) has 4 routes. For regular weekdays, their operation hours are:

- (1) Pickforde Dr & Bethel Rd→Reynoldsburg Park & Ride: 4:46 AM - 10:06 PM
- (2) Reynoldsburg Park & Ride→Pickforde Dr & Bethel Rd: 4:42 AM - 10:08 PM
- (3) Reynoldsburg Park & Ride→Riverside Hospital: 5:12 AM - 9:53 PM
- (4) Riverside Hospital→Reynoldsburg Park & Ride: 5:14 AM - 10:15 PM

Use the Moovit App to find the closest 1 bus station near you and find out when is the next 1 bus arriving.

Direction: Pickforde Dr & Bethel Rd→Reynoldsburg Park & Ride
 98 stops
[VIEW LINE SCHEDULE](#)

1 bus Time Schedule
 Pickforde Dr & Bethel Rd→Reynoldsburg Park & Ride Route Timetable:

Sunday	4:41 AM - 9:10 PM
Monday	4:46 AM - 10:06 PM
Tuesday	4:46 AM - 10:06 PM
Wednesday	4:46 AM - 10:06 PM
Thursday	4:46 AM - 10:06 PM
Friday	4:46 AM - 10:06 PM
Saturday	4:45 AM - 9:10 PM

1 bus Info
Direction: Pickforde Dr & Bethel Rd→Reynoldsburg Park & Ride
Stops: 98
Trip Duration: 96 min
Line Summary:

- Pickforde Dr & Bethel Rd
- 2425 Bethel Rd
- Bethel Rd & Wood Run Blvd
- Bethel Rd & Hedgerow Rd
- Bethel Rd & Dierker Rd
- Bethel Rd & Olgate Ln
- Bethel Rd & Reed Rd
- Bethel Rd & Portland St
- Godown Rd & Bethel Rd
- Godown Rd & Langland Dr
- Godown Rd & Cheviot Dr
- Kenny Rd & Weybridge Rd
- Kenny Rd & Merrimar Cir N
- Kenny Rd & Folkestone Rd
- Kenny Rd & Windham Rd
- Kenny Rd & Parkleigh Rd
- Kenny Rd & Mccoy Rd
- Kenny Rd & Millcreek Ln
- Kenny Rd & Rue De Fleur

W North Broadway & Clearview Ave

W North Broadway & Shattuck Ave

W North Broadway & Riverside Hosp

3440 Olentangy River Rd

Olentangy River Rd & Union Cemetery

Olentangy River Rd & Riverview Dr

Olentangy River Rd & Harley Dr

2825 Olentangy River Rd

Olentangy River Rd & Ackerman Rd

Olentangy River Rd & Argyll St (Woody Hayes Athletic Center)

W Lane Ave & Olentangy River Rd

W Lane Ave & Tuttle Park Pl

W Lane Ave & Neil Ave

N High St & W Lane Ave

N High St & W 18th Ave

N High St & E 15th Ave

N High St & E 13th Ave

N High St & Chittenden Ave

N High St & W 10th Ave

N High St & Mcmillen Ave

N High St & Clark Pl

N High St & W 5th Ave

N High St & W 4th Ave

N High St & W 2nd Ave

N High St & W Hubbard Ave

N High St & W Russell St

N High St & Swan St

N High St & Ohio Center Way

N High St & W Nationwide Blvd

N High St & W Long St

N High St & W Broad St

S High St & W State St



S High St & W Town St

S High St & W Main St

E Fulton St & S High St

E Livingston Ave & Macon Aly

E Livingston Ave & S Grant Ave

E Livingston Ave & Parsons Ave

E Livingston Ave & Ann St

E Livingston Ave & S 18th St

E Livingston Ave & Carpenter St

E Livingston Ave & S 22nd St

E Livingston Ave & S Champion Ave

E Livingston Ave & Wilson Ave

E Livingston Ave & Studer Ave

E Livingston Ave & Kelton Ave

E Livingston Ave & Berkley Rd

E Livingston Ave & Bulen Ave

E Livingston Ave & Rhoads Ave

E Livingston Ave & Memory Ln N

E Livingston Ave & Mayfield Pl

E Livingston Ave & College Ave

E Livingston Ave & S Cassingham Rd

E Livingston Ave & S Roosevelt Ave

E Livingston Ave & Chelsea Ave

E Livingston Ave & Kenwick Rd

E Livingston Ave & Wellesley Rd

E Livingston Ave & S James Rd

E Livingston Ave & Zettler Rd

E Livingston Ave & Barnett Rd

E Livingston Ave & Cunard Rd

E Livingston Ave & Courtright Rd

E Livingston Ave & Beechwood Rd

E Livingston Ave & Vilaro Ln

E Livingston Ave & S Yearling Rd

E Livingston Ave & Burlington Ave

E Livingston Ave & Grattan Rd

E Livingston Ave & S Hamilton Rd

E Livingston Ave & Shady Lane Rd

E Livingston Ave & Lattimer Dr

E Livingston Ave & Noe Bixby Rd

E Livingston Ave & Lonsdale Rd

E Livingston Ave & Bairsford Dr

E Livingston Ave & Quarry Ridge Dr

E Livingston Ave & Walnut Hill Blvd

E Livingston Ave & Saranac Dr

E Livingston Ave & Brice Rd

Eastgreen Blvd & Officeview Pl

Reynoldsburg Park & Ride

Direction: Reynoldsburg Park & Ride→Pickforde Dr & Bethel Rd

104 stops

[VIEW LINE SCHEDULE](#)

Reynoldsburg Park & Ride

Eastgreen Blvd & Officeview Pl

E Livingston Ave & Brice Rd

E Livingston Ave & Saranac Dr

E Livingston Ave & Mcnaughten Rd

E Livingston Ave & Quarry Ridge Dr

E Livingston Ave & Bairsford Dr

E Livingston Ave & Lonsdale Rd

E Livingston Ave & Noe Bixby Rd

E Livingston Ave & Country Club Rd

E Livingston Ave & Shady Lane Rd

E Livingston & South Hamilton Rd

E Livingston Ave & S Hamilton Rd

E Livingston Ave & Westphal Ave

1 bus Time Schedule

Reynoldsburg Park & Ride→Pickforde Dr & Bethel Rd Route Timetable:

Sunday	4:39 AM - 9:09 PM
Monday	4:42 AM - 10:08 PM
Tuesday	4:42 AM - 10:08 PM
Wednesday	4:42 AM - 10:08 PM
Thursday	4:42 AM - 10:08 PM
Friday	4:42 AM - 10:08 PM
Saturday	4:43 AM - 9:09 PM

1 bus Info

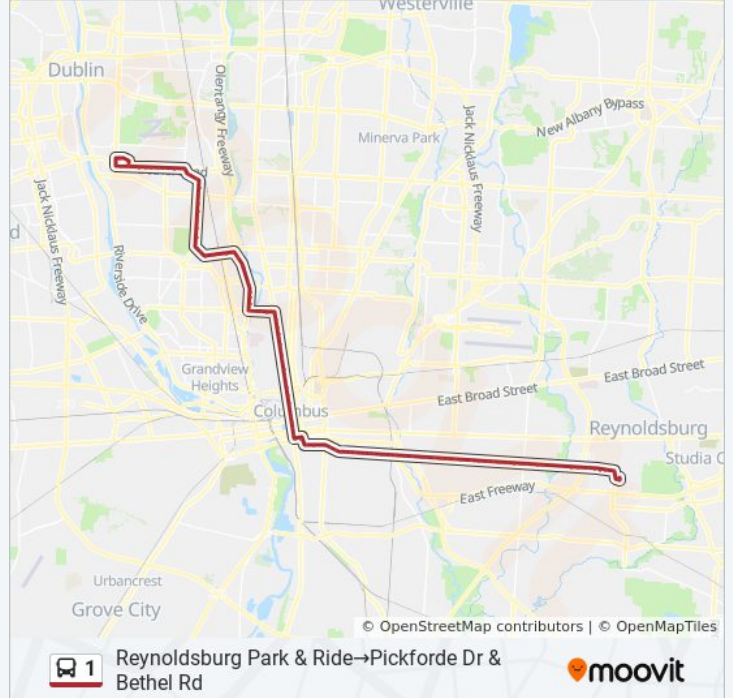
Direction: Reynoldsburg Park & Ride→Pickforde Dr & Bethel Rd

Stops: 104

Trip Duration: 98 min

Line Summary:

E Livingston Ave & S Yearling Rd
E Livingston Ave & Elderwood Ave
E Livingston Ave & Beechwood Rd
E Livingston Ave & Courtright Rd
E Livingston Ave & Rand Ave
E Livingston Ave & Barnett Rd
E Livingston Ave & S Hampton Rd
E Livingston Ave & S James Rd
E Livingston Ave & Eastmoor Blvd
E Livingston Ave & Kenwick Rd
E Livingston Ave & Chelsea Ave
E Livingston Ave & S Roosevelt Ave
E Livingston Ave & S Cassingham Rd
E Livingston Ave & College Ave
E Livingston Ave & Mayfield Pl
E Livingston Ave & Alum Creek Dr
E Livingston Ave & Rhoads Ave
E Livingston Ave & Bulen Ave
E Livingston Ave & Fairwood Ave
E Livingston Ave & Lilley Ave
E Livingston Ave & Kelton Ave
E Livingston Ave & Lockbourne Rd
E Livingston Ave & Wilson Ave
E Livingston Ave & S Champion Ave
E Livingston Ave & S Ohio Ave
E Livingston Ave & Carpenter St
E Livingston Ave & S 18th St
E Livingston Ave & Ann St
E Livingston Ave & Parsons Ave
E Livingston Ave & S Grant Ave
E Livingston Ave & Mohawk St
E Mound St & S 3rd St
E Mound St & S High St



S High St & E Rich St

S High St & E State St

S High St & E Broad St

N High St & E Long St

N High St & E Nationwide Blvd

N High St & Ohio Center Way

N High St & Spruce St

N High St & E Russell St

N High St & Warren St

N High St & E 1st Ave

N High St & E 2nd Ave

N High St & E 5th Ave

N High St & E 6th Ave

N High St & Euclid Ave

N High St & E 9th Ave

N High St & Chittenden Ave

N High St & E 13th Ave

N High St & E 15th Ave

N High St & W Woodruff Ave

W Lane Ave & N High St

W Lane Ave & Neil Ave

W Lane Ave & Tuttle Park Pl

Olentangy River Rd & W Lane Ave

2200 Olentangy River Rd

Olentangy River Rd & Argyll St

Olentangy River Rd & Burnbrae Ave

Olentangy River Rd & Dodridge St

2825 Olentangy River Rd

Olentangy River Rd & Riverview

3230 Olentangy River Rd

3420 Olentangy River Rd

W North Broadway & Riverside Exit

W North Broadway & Shattuck Ave

W North Broadway & Clearview Ave

Kenny Rd & Kenbrook Common St

Kenny Rd & Tremont Rd

Kenny Rd & Millcreek Ln

Kenny Rd & Highland Dr

Kenny Rd & Parkleigh Rd

Kenny Rd & Windham Rd

Kenny Rd & Folkestone Rd

Kenny Rd & Merrimar Cir S

Kenny Rd & Weybridge Rd

Godown Rd & Cheviot Dr

Godown Rd & Cambrian Dr

Bethel Rd & Godown Rd

Bethel Rd & Portland St

Bethel Rd & Reed Rd

Bethel Rd & Mckitrick Blvd

Bethel Rd & Dierker Rd

Bethel Rd & Bethel Park Dr

Bethel Rd & Coachman Rd

Bethel Rd & Pickforde Dr

Bethel Rd & Greystone Dr

Sawmill Rd & Bethel Rd

Resler Dr & Sawmill Rd

Pickforde Dr & Bethel Rd

Direction: Reynoldsburg Park & Ride → Riverside Hospital

79 stops

[VIEW LINE SCHEDULE](#)

Reynoldsburg Park & Ride

Eastgreen Blvd & Officeview Pl

E Livingston Ave & Brice Rd

E Livingston Ave & Saranac Dr

E Livingston Ave & Mcnaughten Rd

1 bus Time Schedule

Reynoldsburg Park & Ride → Riverside Hospital
Route Timetable:

Sunday	Not Operational
Monday	5:12 AM - 9:53 PM
Tuesday	5:12 AM - 9:53 PM
Wednesday	5:12 AM - 9:53 PM
Thursday	5:12 AM - 9:53 PM
Friday	5:12 AM - 9:53 PM

E Livingston Ave & Quarry Ridge Dr

E Livingston Ave & Bairsford Dr

E Livingston Ave & Lonsdale Rd

E Livingston Ave & Noe Bixby Rd

E Livingston Ave & Country Club Rd

E Livingston Ave & Shady Lane Rd

E Livingston & South Hamilton Rd

E Livingston Ave & S Hamilton Rd

E Livingston Ave & Westphal Ave

E Livingston Ave & S Yearling Rd

E Livingston Ave & Elderwood Ave

E Livingston Ave & Beechwood Rd

E Livingston Ave & Courtright Rd

E Livingston Ave & Rand Ave

E Livingston Ave & Barnett Rd

E Livingston Ave & S Hampton Rd

E Livingston Ave & S James Rd

E Livingston Ave & Eastmoor Blvd

E Livingston Ave & Kenwick Rd

E Livingston Ave & Chelsea Ave

E Livingston Ave & S Roosevelt Ave

E Livingston Ave & S Cassingham Rd

E Livingston Ave & College Ave

E Livingston Ave & Mayfield Pl

E Livingston Ave & Alum Creek Dr

E Livingston Ave & Rhoads Ave

E Livingston Ave & Bulen Ave

E Livingston Ave & Fairwood Ave

E Livingston Ave & Lilley Ave

E Livingston Ave & Kelton Ave

E Livingston Ave & Lockbourne Rd

E Livingston Ave & Wilson Ave

E Livingston Ave & S Champion Ave

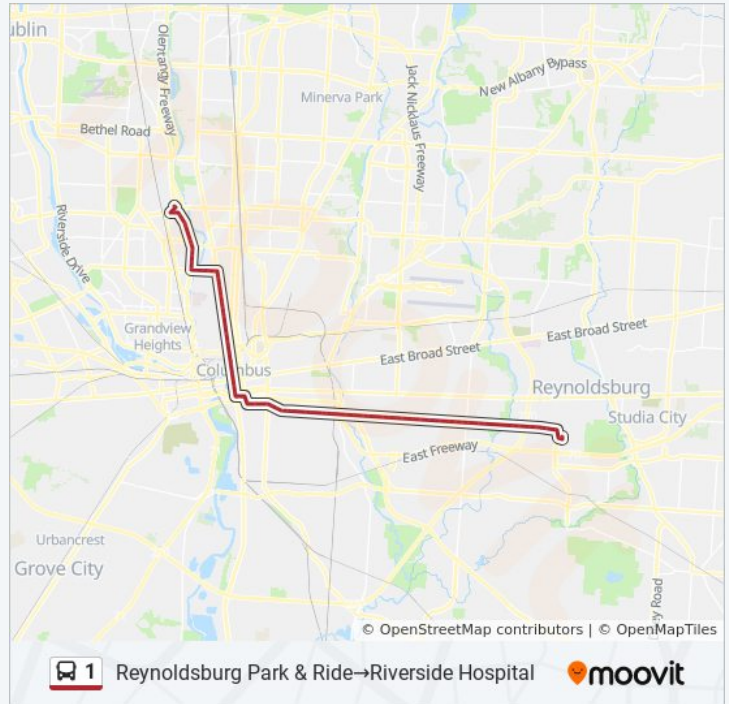
1 bus Info

Direction: Reynoldsburg Park & Ride→Riverside Hospital

Stops: 79

Trip Duration: 77 min

Line Summary:



E Livingston Ave & S Ohio Ave

E Livingston Ave & Carpenter St

E Livingston Ave & S 18th St

E Livingston Ave & Ann St

E Livingston Ave & Parsons Ave

E Livingston Ave & S Grant Ave

E Livingston Ave & Mohawk St

E Mound St & S 3rd St

E Mound St & S High St

S High St & E Rich St

S High St & E State St

S High St & E Broad St

N High St & E Long St

N High St & E Nationwide Blvd

N High St & Ohio Center Way

N High St & Spruce St

N High St & E Russell St

N High St & Warren St

N High St & E 1st Ave

N High St & E 2nd Ave

N High St & E 5th Ave

N High St & E 6th Ave

N High St & Euclid Ave

N High St & E 9th Ave

N High St & Chittenden Ave

N High St & E 13th Ave

N High St & E 15th Ave

N High St & W Woodruff Ave

W Lane Ave & N High St

W Lane Ave & Neil Ave

W Lane Ave & Tuttle Park Pl

Olentangy River Rd & W Lane Ave

2200 Olentangy River Rd

Olentangy River Rd & Argyll St

Olentangy River Rd & Burnbrae Ave

Olentangy River Rd & Dodridge St

2825 Olentangy River Rd

Olentangy River Rd & Riverview

3230 Olentangy River Rd

3420 Olentangy River Rd

Riverside Hospital

Direction: Riverside Hospital→Reynoldsburg Park & Ride

77 stops

[VIEW LINE SCHEDULE](#)

Riverside Hospital

3440 Olentangy River Rd

Olentangy River Rd & Union Cemetery

Olentangy River Rd & Riverview Dr

Olentangy River Rd & Harley Dr

2825 Olentangy River Rd

Olentangy River Rd & Ackerman Rd

Olentangy River Rd & Argyll St (Woody Hayes Athletic Center)

W Lane Ave & Olentangy River Rd

W Lane Ave & Tuttle Park Pl

W Lane Ave & Neil Ave

N High St & W Lane Ave

N High St & W 18th Ave

N High St & E 15th Ave

N High St & E 13th Ave

N High St & Chittenden Ave

N High St & W 10th Ave

N High St & Mcmillen Ave

N High St & Clark Pl

N High St & W 5th Ave

1 bus Time Schedule

Riverside Hospital→Reynoldsburg Park & Ride
Route Timetable:

Sunday	Not Operational
Monday	5:14 AM - 10:15 PM
Tuesday	5:14 AM - 10:15 PM
Wednesday	5:14 AM - 10:15 PM
Thursday	5:14 AM - 10:15 PM
Friday	5:14 AM - 10:15 PM
Saturday	6:39 AM - 9:05 PM

1 bus Info

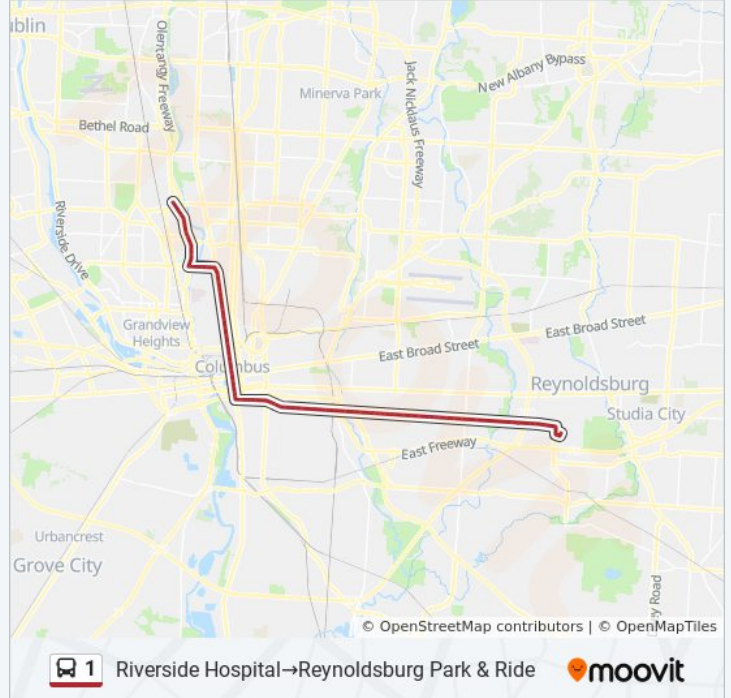
Direction: Riverside Hospital→Reynoldsburg Park & Ride

Stops: 77

Trip Duration: 77 min

Line Summary:

N High St & W 4th Ave
N High St & W 2nd Ave
N High St & W Hubbard Ave
N High St & W Russell St
N High St & Swan St
N High St & Ohio Center Way
N High St & W Nationwide Blvd
N High St & W Long St
N High St & W Broad St
S High St & W State St
S High St & W Town St
S High St & W Main St
E Fulton St & S High St
E Livingston Ave & Macon Aly
E Livingston Ave & S Grant Ave
E Livingston Ave & Parsons Ave
E Livingston Ave & Ann St
E Livingston Ave & S 18th St
E Livingston Ave & Carpenter St
E Livingston Ave & S 22nd St
E Livingston Ave & S Champion Ave
E Livingston Ave & Wilson Ave
E Livingston Ave & Studer Ave
E Livingston Ave & Kelton Ave
E Livingston Ave & Berkley Rd
E Livingston Ave & Bulen Ave
E Livingston Ave & Rhoads Ave
E Livingston Ave & Memory Ln N
E Livingston Ave & Mayfield Pl
E Livingston Ave & College Ave
E Livingston Ave & S Cassingham Rd
E Livingston Ave & S Roosevelt Ave
E Livingston Ave & Chelsea Ave



E Livingston Ave & Kenwick Rd

E Livingston Ave & Wellesley Rd

E Livingston Ave & S James Rd

E Livingston Ave & Zettler Rd

E Livingston Ave & Barnett Rd

E Livingston Ave & Cunard Rd

E Livingston Ave & Courtright Rd

E Livingston Ave & Beechwood Rd

E Livingston Ave & Vilaro Ln

E Livingston Ave & S Yearling Rd

E Livingston Ave & Burlington Ave

E Livingston Ave & Grattan Rd

E Livingston Ave & S Hamilton Rd

E Livingston Ave & Shady Lane Rd

E Livingston Ave & Lattimer Dr

E Livingston Ave & Noe Bixby Rd

E Livingston Ave & Lonsdale Rd

E Livingston Ave & Bairsford Dr

E Livingston Ave & Quarry Ridge Dr

E Livingston Ave & Walnut Hill Blvd

E Livingston Ave & Saranac Dr

E Livingston Ave & Brice Rd

Eastgreen Blvd & Officeview Pl

Reynoldsburg Park & Ride

1 bus time schedules and route maps are available in an offline PDF at moovitapp.com. Use the [Moovit App](#) to see live bus times, train schedule or subway schedule, and step-by-step directions for all public transit in Columbus.

[About Moovit](#) · [MaaS Solutions](#) · [Supported Countries](#) · [Mooviter Community](#)

© 2024 Moovit - All Rights Reserved

Check Live Arrival Times