



Bethune Dr And Lewis Ct→Bethune Dr And Lewis Ct

Get The App

The 19 bus line (Bethune Dr And Lewis Ct→Bethune Dr And Lewis Ct) has 3 routes. For regular weekdays, their operation hours are:

- (1) Bethune Dr And Lewis Ct→Bethune Dr And Lewis Ct: 5:20 AM - 6:18 AM
- (2) Bethune Dr And Lewis Ct→N Garland Ave And W Amelia St: 4:53 AM - 11:35 PM
- (3) N Garland Ave And W Amelia St→Bethune Dr And Lewis Ct: 4:40 AM - 11:50 PM

Use the Moovit App to find the closest 19 bus station near you and find out when is the next 19 bus arriving.

Direction: Bethune Dr And Lewis Ct→Bethune Dr And Lewis Ct

26 stops

[VIEW LINE SCHEDULE](#)

- Bethune Dr And Lewis Ct
- Mable Butler Ave And Starks St
- Mable Butler Ave And Wilts St
- Wells St And Guinyard Way
- Bruton Blvd And Wells St
- Bruton Blvd And Covington St
- Bruton Boulevard And Roseboro Street
- Bruton Blvd And Chandler St
- Prince Hall Blvd And Bruton Blvd
- Prince Hall Blvd And Kelly Miller Ct
- Prince Hall Blvd And Council Ct
- Prince Hall Blvd And Willie Mays Pky
- Willie Mays Pky And Kirkland Blvd
- Willie Mays Pky And King Cole Blvd
- Willie Mays Pky And Evers Pl
- Willie Mays Pky And Cassius St
- Cepeda St And S Ivey Ln
- Cassius St And Aaron Ave
- Aaron Ave And Gallimore St

19 bus Time Schedule

Bethune Dr And Lewis Ct→Bethune Dr And Lewis Ct Route Timetable:

Sunday	5:20 AM - 6:18 AM
Monday	Not Operational
Tuesday	Not Operational
Wednesday	Not Operational
Thursday	Not Operational
Friday	Not Operational
Saturday	Not Operational

19 bus Info

Direction: Bethune Dr And Lewis Ct→Bethune Dr And Lewis Ct

Stops: 26

Trip Duration: 17 min

Line Summary:

Kirkland Blvd And Mantilla Ave

Bruton Blvd And Hailles Pl

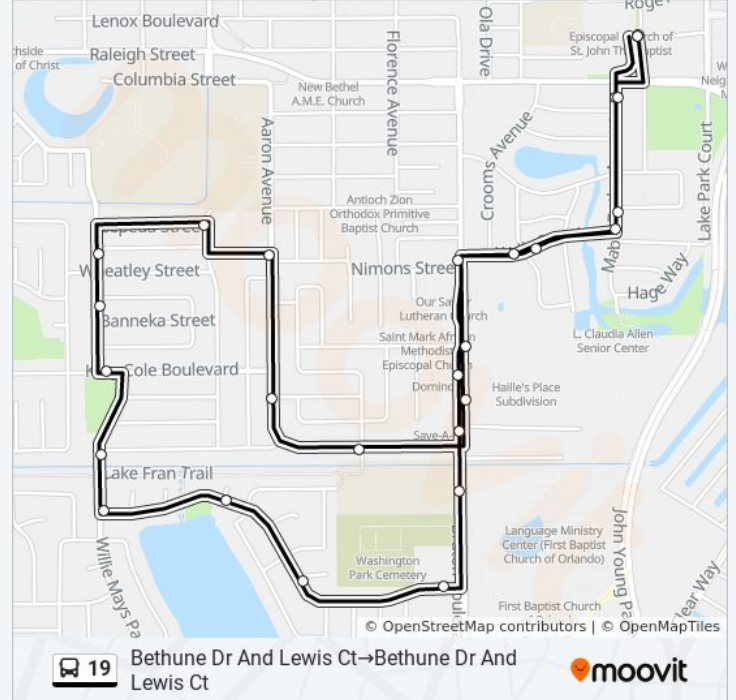
Bruton Blvd And Covington St

Wells St And Guinyard Way

Mable Butler Ave And Wilts Cir S

Mable Butler Ave And Columbia St

Bethune Dr And Lewis Ct



Direction: Bethune Dr And Lewis Ct→N Garland Ave And W Amelia St

24 stops

[VIEW LINE SCHEDULE](#)

Bethune Dr And Lewis Ct

Rogers Dr And S Goldwyn Ave

Orange Center Blvd And S John Young Pky

Orange Center Blvd And Doby Ave

Orange Center Blvd And S Texas Ave

Orange Center Blvd And S Dollins Ave

W Gore St And Rio Grande Ave

W Gore St And Plymouth Ave

W Gore St And S Orange Blossom Trl

Grand St And S Westmoreland Dr

Grand St And S Lee Ave

S Parramore Ave And Columbia St

S Parramore Avenue And Citrus Street

S Parramore Ave And Willis St

S Parramore Ave And Conley St

S Parramore Ave And W Anderson St

S Parramore Ave And W South St

W Church St And S Terry Ave

19 bus Time Schedule

Bethune Dr And Lewis Ct→N Garland Ave And W Amelia St Route Timetable:

Sunday	5:40 AM - 7:40 PM
Monday	4:53 AM - 11:35 PM
Tuesday	4:53 AM - 11:35 PM
Wednesday	4:53 AM - 11:35 PM
Thursday	4:53 AM - 11:35 PM
Friday	4:53 AM - 11:35 PM
Saturday	4:55 AM - 11:40 PM

19 bus Info

Direction: Bethune Dr And Lewis Ct→N Garland Ave And W Amelia St

Stops: 24

Trip Duration: 25 min

Line Summary:

S Terry Ave And W Central Blvd

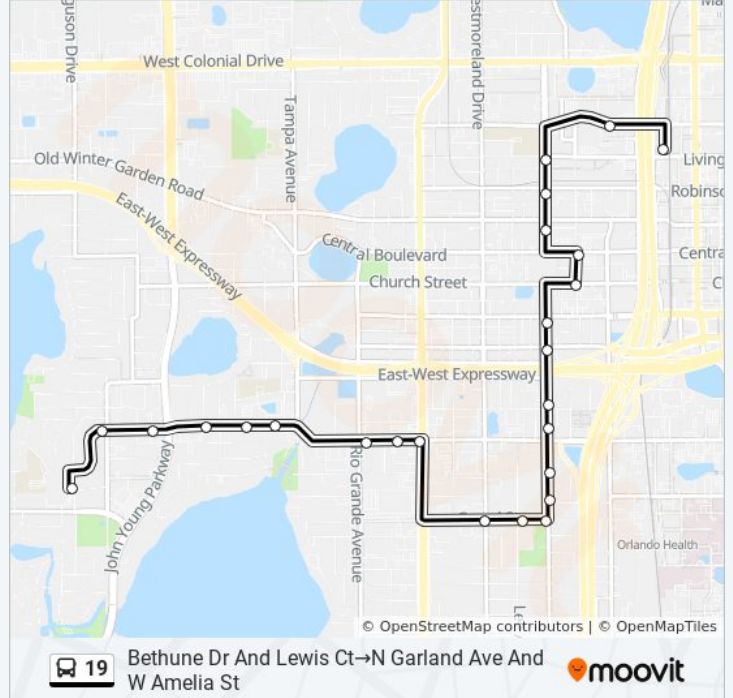
N Parramore Ave And Ossie St

N Parramore Ave And W Robinson St

N Parramore Ave And W Livingston St

W Amelia St And Ronald Blocker Ave

N Garland Ave And W Amelia St



Direction: N Garland Ave And W Amelia St→Bethune Dr And Lewis Ct

50 stops

[VIEW LINE SCHEDULE](#)

N Garland Ave And W Amelia St

W Amelia St And Ronald Blocker Ave

N Parramore Ave And W Livingston St

N Parramore Ave And W Robinson St

N Parramore Ave And W Washington St

W Central Blvd And S Parramore Ave

S Terry Ave And W Church St

S Parramore Ave And W South St

S Parramore Ave And W Anderson St

S Parramore Ave And Conley St

S Parramore Avenue And Conley Street

S Parramore Ave And Citrus St

S Parramore Ave And Columbia St

Grand St And S Lee Ave

Grand St And S Westmoreland Dr

Grand St And Woods St

W Gore St And Plymouth Ave

W Gore St And S Rio Grande Ave

19 bus Time Schedule

N Garland Ave And W Amelia St→Bethune Dr And Lewis Ct Route Timetable:

Sunday	6:50 AM - 7:50 PM
Monday	4:40 AM - 11:50 PM
Tuesday	4:40 AM - 11:50 PM
Wednesday	4:40 AM - 11:50 PM
Thursday	4:40 AM - 11:50 PM
Friday	4:40 AM - 11:50 PM
Saturday	4:30 AM - 11:45 PM

19 bus Info

Direction: N Garland Ave And W Amelia St→Bethune Dr And Lewis Ct

Stops: 50

Trip Duration: 44 min

Line Summary:

Orange Center Blvd And S Tampa Ave

Orange Center Blvd And S Dollins Ave

Orange Center Blvd And S Texas Ave

Orange Center Blvd And Doby Ave

Orange Center Blvd And S John Young Pky

Rogers Dr And S Goldwyn Ave

Bethune Dr And Lewis Ct

Mable Butler Ave And Starks St

Mable Butler Ave And Wilts St

Wells St And Guinyard Way

Bruton Blvd And Wells St

Bruton Blvd And Covington St

Bruton Boulevard And Roseboro Street

Bruton Blvd And Chandler St

Prince Hall Blvd And Bruton Blvd

Prince Hall Blvd And Kelly Miller Ct

Prince Hall Blvd And Councill Ct

Prince Hall Blvd And Willie Mays Pky

Willie Mays Pky And Kirkland Blvd

Willie Mays Pky And King Cole Blvd

Willie Mays Pky And Evers Pl

Willie Mays Pky And Cassius St

Cepeda St And S Ivey Ln

Cassius St And Aaron Ave

Aaron Ave And Gallimore St

Kirkland Blvd And Mantilla Ave

Bruton Blvd And Hailles Pl

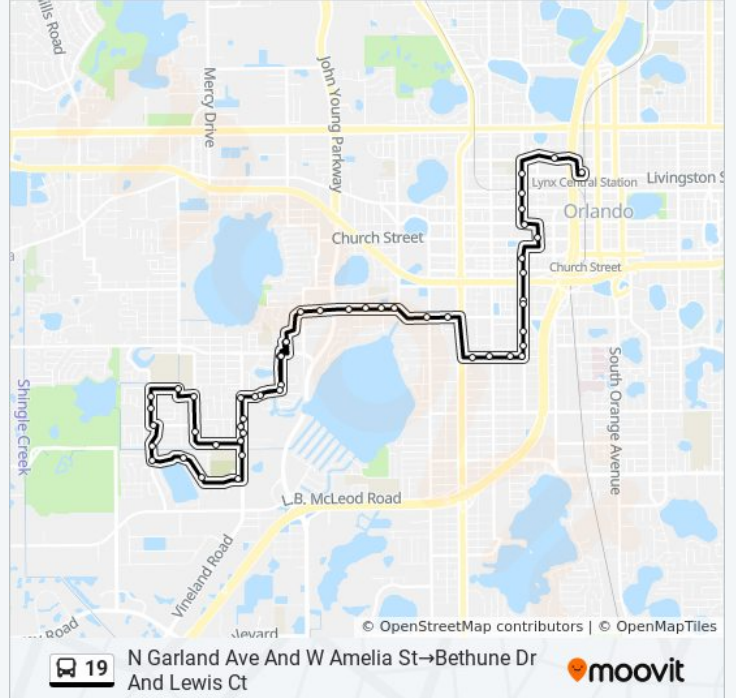
Bruton Blvd And Covington St

Wells St And Guinyard Way

Mable Butler Ave And Wilts Cir S

Mable Butler Ave And Columbia St

Bethune Dr And Lewis Ct



19 bus time schedules and route maps are available in an offline PDF at moovitapp.com. Use the [Moovit App](#) to see live bus times, train schedule or subway schedule, and step-by-step directions for all public transit in Orlando.

[About Moovit](#) • [MaaS Solutions](#) • [Supported Countries](#) • [Mooviter Community](#)

© 2024 Moovit - All Rights Reserved

Check Live Arrival Times

