moovit 3 bus time schedule & line map

3 10th & Beachway

Get The App

The 3 bus line (10th & Beachway) has 3 routes. For regular weekdays, their operation hours are:
(1) 10th & Beachway: 5:15 AM - 8:33 PM(2) Arlington & 46th: 4:58 AM - 8:49 PM(3) Transit Center: 3:34 PM
Use the Moovit App to find the closest 3 bus station near you and find out when is the next 3 bus arriving.

Direction: 10th & Beachway

86 stops

VIEW LINE SCHEDULE

- Staughton Dr & Arlington Ave
- Arlington Ave & 45th St
- Arlington Ave & 44th St
- Arlington Ave & 42nd St
- Arlington Ave & 40th St
- Arlington Ave & 38th St
- Arlington Ave & 34th St
- Arlington Ave & 32nd St
- Arlington Ave & 30th St
- Arlington Ave & 27th St
- Arlington Ave & 25th St
- Arlington Ave & 23rd St
- Arlington Ave & 21st St
- Arlington Ave & 19th St
- 16th St & Arlington Ave
- 16th St & Priscilla Ave
- 16th St & Graham Ave
- 16th St & Lesley Ave
- Ritter Ave & 16th St
- Ritter Ave & 13th St
- 10th St & Layman Ave

3 bus Time Schedule

10th & Beachway Route Timetable:

Sunday	7:15 AM - 7:26 PM
Monday	5:15 AM - 8:33 PM
Tuesday	5:15 AM - 8:33 PM
Wednesday	5:15 AM - 8:33 PM
Thursday	5:15 AM - 8:33 PM
Friday	5:15 AM - 8:33 PM
Saturday	5:29 AM - 8:35 PM

3 bus Info

Direction: 10th & Beachway
Stops: 86
Trip Duration: 77 min
Line Summary:

10th St & Graham

10th St & Campbell Ave

10th St & Arlington Ave

Arlington Ave & St Clair St

Pleasant Run Pkwy N Dr & Arlington Ave

Pleasant Run Pkwy N Dr & Bolton Ave

Pleasant Run Pkwy N Dr & Audubon Rd

Pleasant Run Pkwy N Dr & Ritter Ave

Pleasant Run Pkwy - Ellenberger Park

Michigan St & Emerson Ave

Michigan St & Wallace Ave

Michigan St & Drexel Ave

Michigan St & Colorado Ave

Michigan St & Chester Ave

Michigan St & Sherman Dr

Michigan St & Dearborn St

Michigan St & Parker Ave

Michigan St & Rural St

Michigan St & Keystone Ave

Michigan St & Tecumseh St

Michigan St & State Ave

Michigan St & Arsenal Ave

Michigan St & Highland Ave

Michigan St - 1010 E

Michigan St & Spring St

Michigan St & East St

Alabama St & New York St

Ctc-B

Delaware St & New York St

Vermont St & Capitol Ave

Michigan St & Indiana Ave

Michigan St & Blackford St

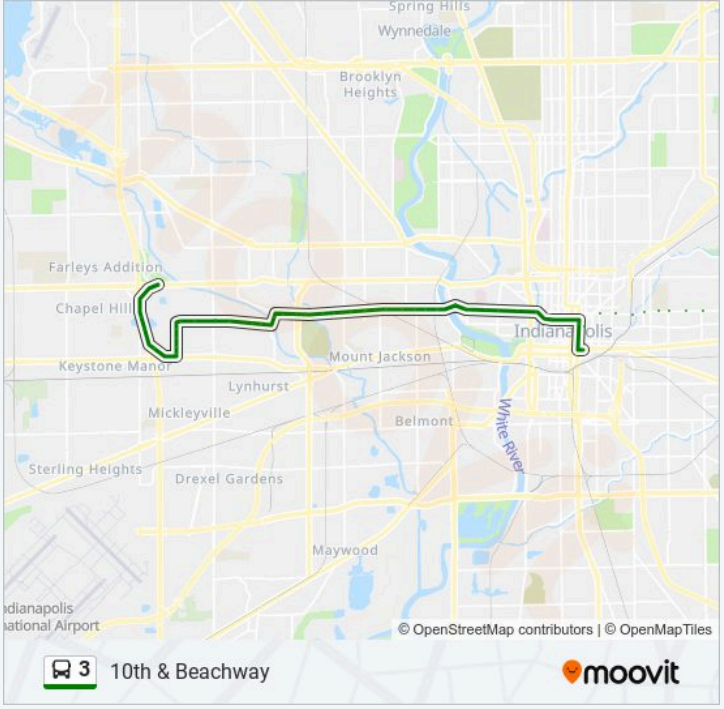

Michigan St & University Blvd

Michigan St & Barnhill Dr

Michigan St & Eskenazi Ave

Michigan St & Porto Alegre St

Michigan St & Cable St

Michigan St & Lynn St

Michigan St & Belmont Ave

Michigan St & Tremont St

Michigan St & Holmes Ave

Michigan St & Haugh St

Michigan St & Concord St

Michigan St & Groff Ave

Michigan St & Tibbs Ave

Michigan St & Berwick Ave

Michigan St & Somerset Ave

3800 W Michigan St - Michigan Plaza

Michigan St & Holt Rd

Michigan St & Rybolt Ave

Gasoline Alley & Grande Ave

Vermont St & Vine St

Vermont St - Thatcher Park - 4649 W

Michigan St & Cossell Dr

Vermont St & Lynhurst Dr

Vermont St & Worth Ave

Vermont St & Speedway Woods Dr

Mickley Ave & Port Lillian Dr

Mickley Ave & Port Irving Dr

Mickley Ave & Port O Call Dr

Mickley Ave & Beachway Dr

Beachway Dr & Lawndale Ave

Beachway Dr & Westlake South Dr.

Beachway Dr & West Lake North Dr

10th St & Beachway Dr

Direction: Arlington & 46th

84 stops

VIEW LINE SCHEDULE

10th St & Beachway Dr

10th St & Whitcomb Ave

10th St & Norfolk St

Lynhurst Dr & 10th St

Lynhurst Dr & Great Woods Dr

Vermont St & Lynhurst Dr

Vermont St & Cossell Dr

Vermont St - 4600 W

Vermont St & Vine St

Gasoline Alley & Arthur Ave

Michigan St & Rybolt Ave

Michigan St - 3801 W - Michigan Plaza

Michigan St & Somerset Ave

Michigan St & Berwick Ave

Michigan St & Tibbs Ave

Michigan St & Centennial St

Michigan St & Concord St

Michigan St & Haugh St

Michigan St & King Ave

Michigan St & Tremont St

Michigan St & Belmont Ave

Michigan St & Lynn St

Michigan St & Cable St

Michigan St & Porto Alegre St

Michigan St & Eskenazi Ave

Michigan St & Barnhill Dr

Michigan St & University Blvd

Michigan St & Blackford St

3 bus Time Schedule

Arlington & 46th Route Timetable:

Sunday	6:59 AM - 7:41 PM
Monday	4:58 AM - 8:49 PM
Tuesday	4:58 AM - 8:49 PM
Wednesday	4:58 AM - 8:49 PM
Thursday	4:58 AM - 8:49 PM
Friday	4:58 AM - 8:49 PM
Saturday	5:59 AM - 8:50 PM

3 bus Info

Direction: Arlington & 46th
Stops: 84
Trip Duration: 75 min
Line Summary:

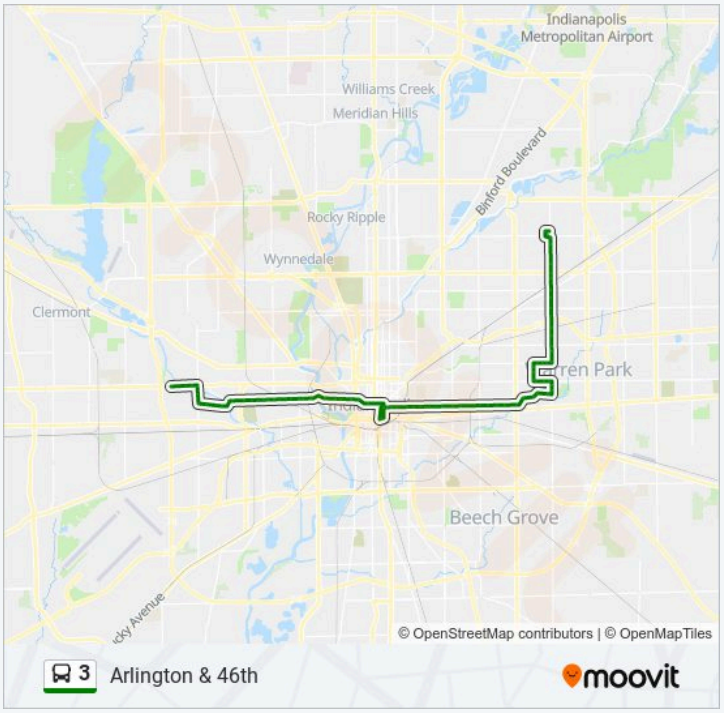

Michigan St & Indiana Ave

Vermont St & Capitol Ave

Alabama St & New York St

Ctc-F

New York St & New Jersey St

New York St & East St

New York St & College Ave

New York St & Dickson St

New York St & Highland Ave

New York St & Arsenal Ave

New York St & State St

New York St & Randolph St

New York St & Hamilton Ave

New York St & Keystone Ave

New York St & Rural St

New York St & Gray St

New York St & Lasalle St

New York St & Ewing St

New York St & Sherman Dr

New York St & Grant Ave

New York St & Linwood Ave

New York St & Wallace Ave

New York St & Emerson Ave

Ellenberger Park - Michigan St

Pleasant Run Pkwy N Dr & Ritter Ave

Pleasant Run Pkwy N Dr & Audubon Rd

Pleasant Run Pkwy N Dr & Bolton Ave

Pleasant Run Pkwy N Dr & Campbell Ave

Arlington Ave & 09th St

Arlington Ave & Saint Joseph St

10th St & Campbell Ave

10th St & Graham Ave

10th St & Layman Ave

Ritter Ave & 10th St

Ritter Ave & 13th St

1450 N Ritter Ave - Community Hosp East

16th St & Lesley Ave

16th St & Graham Ave

16th St & Priscilla Ave

Arlington Ave & 16th St

Arlington Ave & 19th St

Arlington Ave & 21st St

Arlington Ave & 23rd St

Arlington Ave & 25th St

Arlington Ave & 27th St

Arlington Ave & 30th St

Arlington Ave & 32nd St

Arlington Ave & 34th St

Arlington Ave - 3735 N

Arlington Ave & 38th St

Arlington Ave & 40th St

Arlington Ave & Williamsburg Ct

Arlington Ave & 45th St

46th St & Arlington Ave

Bolton Ave & Staughton Dr

Staughton Dr & Arlington Ave

Direction: Transit Center

12 stops

VIEW LINE SCHEDULE

Michigan St & Belmont Ave

Michigan St & Lynn St

Michigan St & Cable St

Michigan St & Porto Alegre St

Michigan St & Eskenazi Ave

3 bus Time Schedule

Transit Center Route Timetable:

Sunday	Not Operational
Monday	3:34 PM
Tuesday	3:34 PM
Wednesday	3:34 PM
Thursday	3:34 PM
Friday	3:34 PM

Michigan St & Barnhill Dr

Michigan St & University Blvd

Michigan St & Blackford St

Michigan St & Indiana Ave

Vermont St & Capitol Ave

Alabama St & New York St

Ctc-F

Saturday	Not Operational

3 bus Info

Direction: Transit Center
Stops: 12
Trip Duration: 16 min
Line Summary:

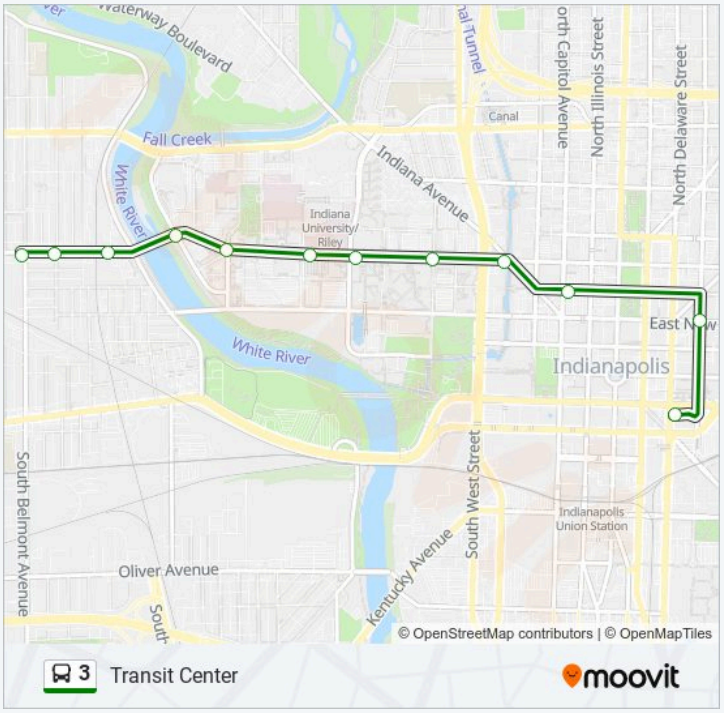

3 bus time schedules and route maps are available in an offline PDF at moovitapp.com. Use the Moovit App to see live bus times, train schedule or subway schedule, and step-by-step directions for all public transit in Indianapolis.

© 2024 Moovit - All Rights Reserved