

3 Line

A - White Bridge

Get The App

The 3 bus line (A - White Bridge) has 6 routes. For regular weekdays, their operation hours are:
 (1) A - White Bridge: 7:35 AM - 5:45 PM(2) B - Bellevue: 6:00 AM - 12:45 AM(3) A - Downtown: 4:50 AM - 12:43 AM(4) A - White Bridge: 5:20 AM - 12:15 AM(5) B - Downtown: 5:09 AM - 10:58 PM(6) Ab - White Bridge Bellevue: 1:15 AM
 Use the Moovit App to find the closest 3 bus station near you and find out when is the next 3 bus arriving.

Direction: A - White Bridge

30 stops

[VIEW LINE SCHEDULE](#)

Central 4th And 5th Ave - Bays 5, 6, 13, 14

6th Ave & Deaderick St Sb

6th Ave N & Church St Sb

8th Ave S & Broadway Ave Sb

Broadway Ave & 9th Ave S Wb

Broadway Ave & 12th Ave N Wb

West End Ave & 17th Ave S Wb

West End Ave & 20th Ave S Wb

West End Ave & 21st Ave S Wb

West End Ave & 23rd Ave S Wb

West End Ave & 25th Ave S Wb

West End Ave & 27th Ave S Wb

West End Ave & 31st Ave N Wb

West End Ave & Acklen Park Dr Wb

West End Ave & I-440 Ramp Wb

West End Ave & Bowling Ave Wb

West End & Christopher Wb

West End Ave & Wilson Blvd Wb

Harding Pike & Vine Ct Wb

Harding Pike & Bosley Springs Rd Wb

Harding Pike & Bosley Springs Rd Wb

3 bus Time Schedule

A - White Bridge Route Timetable:

| | |
|-----------|--------------------|
| Monday | 7:35 AM - 5:45 PM |
| Tuesday | 7:35 AM - 5:45 PM |
| Wednesday | 7:35 AM - 5:45 PM |
| Thursday | 7:35 AM - 5:45 PM |
| Friday | 7:35 AM - 5:45 PM |
| Saturday | 7:35 PM - 12:15 AM |
| Sunday | 11:15 PM |

3 bus Info

Direction: A - White Bridge

Stops: 30

Trip Duration: 32 min

Line Summary:

White Bridge Pike & Post Rd Nb

White Bridge Rd & Brookwood Terrace

White Bridge Pike & Vineridge Dr Nb

White Bridge Pike & Knob Rd Nb

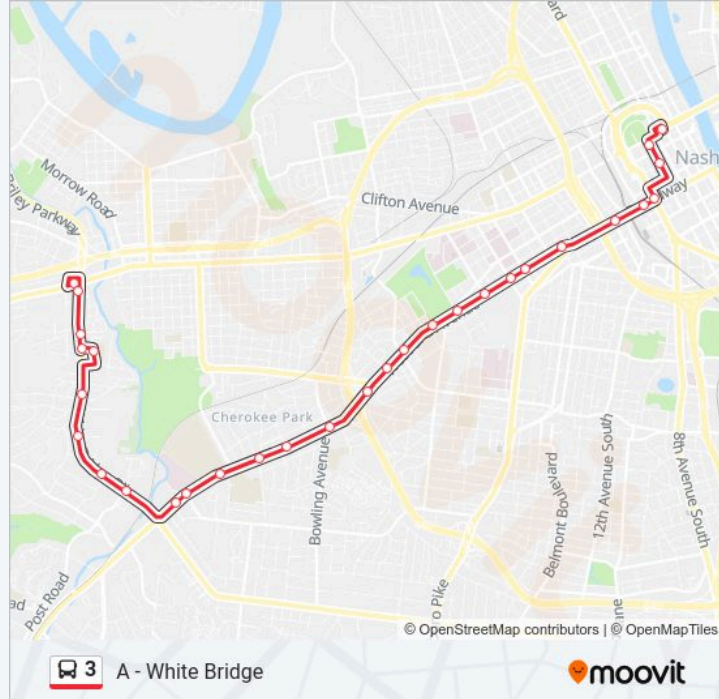
Rural Ave And Corbett Ln (Big Picture H.S.)

White Bridge Pike & Corbett Ln Nb

White Bridge Pike & Burgess Ave Nb

White Bridge Station Outbound

White Bridge Pike & Charlotte Shone



Direction: B - Bellevue

50 stops

[VIEW LINE SCHEDULE](#)

Central 4th And 5th Ave - Bays 5, 6, 13, 14

6th Ave & Deaderick St Sb

6th Ave N & Church St Sb

8th Ave S & Broadway Ave Sb

Broadway Ave & 9th Ave S Wb

Broadway Ave & 12th Ave N Wb

West End Ave & 17th Ave S Wb

West End Ave & 20th Ave S Wb

West End Ave & 21st Ave S Wb

West End Ave & 23rd Ave S Wb

West End Ave & 25th Ave S Wb

West End Ave & 27th Ave S Wb

West End Ave & 31st Ave N Wb

West End Ave & Acklen Park Dr Wb

West End Ave & I-440 Ramp Wb

West End Ave & Bowling Ave Wb

West End & Christopher Wb

West End Ave & Wilson Blvd Wb

3 bus Time Schedule

B - Bellevue Route Timetable:

| | |
|-----------|--------------------|
| Monday | 6:00 AM - 12:45 AM |
| Tuesday | 6:00 AM - 12:45 AM |
| Wednesday | 6:00 AM - 12:45 AM |
| Thursday | 6:00 AM - 12:45 AM |
| Friday | 6:00 AM - 12:45 AM |
| Saturday | 5:45 AM - 12:45 AM |
| Sunday | 6:35 AM - 10:45 PM |

3 bus Info

Direction: B - Bellevue

Stops: 50

Trip Duration: 49 min

Line Summary:

Harding Pike & Vine Ct Wb

Harding Pike & Bosley Springs Rd Wb

Harding Pike & Bosley Springs Rd Wb

Harding Pike & White Bridge Wb

Harding Pike & Hillwood Blvd Wb

Harding Pike & Davidson Rd Wb

Harding Pike & Davidson Rd Wb

Harding Pike & Post Rd Sb

Harding Pike & Page Rd Sb

Highway 70 S & Vossland Dr Wb

Hwy 70 S & Brook Hollow Rd Wb

Hwy 70 S & Vaughns Gap Rd Wb

Hwy 70 S & Carnavon Pkwy Wb

Hwy 70s & Percy Warner Blvd Wb

Hwy 70 & Hillmead Apts Wb

Hwy 70 S & Montview Condos Wb

Hwy 70 S & Erin Ln Wb

Hwy 70 & Forest Park Apartments Wb

Hwy 70 S & Chimney Hill Wb

Hwy 70 & Old Hickory Blvd Wb

Hwy 70 S & Old Harding Pike Wb

Hwy 70 S & Hicks Rd Wb

Colice Jeanne Rd & Hwy 70 Sb

Colice Jeanne Rd & Baugh Rd Sb

Baugh Rd & Sheffield Sq Wb

Baugh Rd & Bellvue Rd Wb

Todd Preis Dr & Doral Country Dr Wb

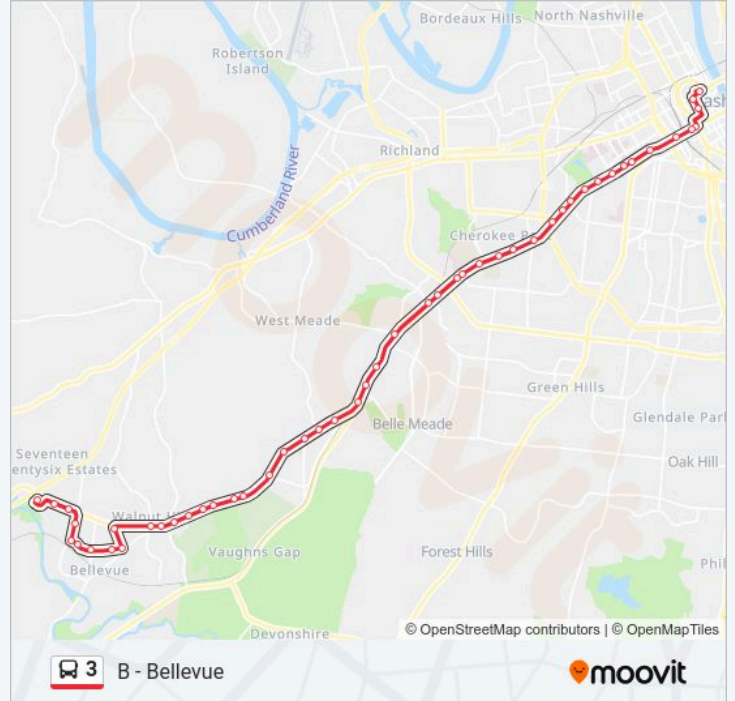
Todd Preist Dr & Sawyer Brown Rd Wb

Sawyer Brown Rd & Plantation Dr Nb

Hwy 70 S & Sawyer Brown Wb

Hwy 70 S & Baptist Bellevue Medical Wb

Coley Davis Rd Shelter Park And Ride



Direction: A - Downtown

28 stops

[VIEW LINE SCHEDULE](#)

White Bridge Pike & Charlotte Shone
White Bridge Pike & Corbett Ln Sb
White Bridge Pike & Knob Dr Sb
White Bridge Pike & Vine Ridge Dr Sb
White Bridge Pike & Brookwood Terra
White Bridge Pike & Post Rd Sb
Harding Pike & Kenner Ave Eb
Harding Pike & Woodlawn Dr Eb
Harding Pike & Vine Ct Eb
West End & Wilson Blvd Eb
West End Ave & Leonard Ave Eb
West End Ave & Elmington Ave Eb
West End Ave & I-440 Ramp Eb
West End Ave & Acklen Park Dr Eb
West End Ave & 31st Ave S Eb
West End Ave & 28th Ave S Eb
West End Ave & 25th Ave S Eb
West End Ave & 23rd Ave S Eb
West End Ave & 21st Ave S Eb
West End Ave & 20th Ave S Eb
West End Ave & 17th Ave S Eb
Broadway Ave & 12th Ave Eb
Broadway & 10th Ave Eb
8th Ave S & Broadway Ave Nb
8th Ave N & Union St Nb
Dr Martin Luther King Jr Blvd & 7th Ave N Eb
Central 4th And 5th Ave - Bays 9,10,21,22
Central 4th And 5th Ave - Bays 5, 6, 13, 14

3 bus Time Schedule

A - Downtown Route Timetable:

| | |
|-----------|--------------------|
| Monday | 4:50 AM - 12:43 AM |
| Tuesday | 4:50 AM - 12:43 AM |
| Wednesday | 4:50 AM - 12:43 AM |
| Thursday | 4:50 AM - 12:43 AM |
| Friday | 4:50 AM - 12:43 AM |
| Saturday | 4:47 AM - 12:44 AM |
| Sunday | 5:43 AM - 10:44 PM |

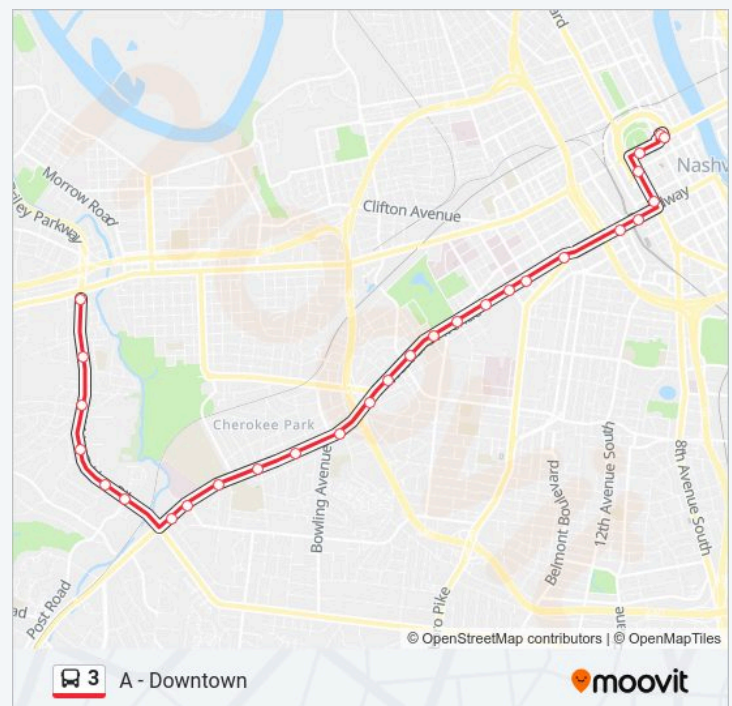
3 bus Info

Direction: A - Downtown

Stops: 28

Trip Duration: 31 min

Line Summary:



Direction: A -White Bridge

29 stops

[VIEW LINE SCHEDULE](#)

Central 4th And 5th Ave - Bays 5, 6, 13, 14

6th Ave & Deaderick St Sb

6th Ave N & Church St Sb

8th Ave S & Broadway Ave Sb

Broadway Ave & 9th Ave S Wb

Broadway Ave & 12th Ave N Wb

West End Ave & 17th Ave S Wb

West End Ave & 20th Ave S Wb

West End Ave & 21st Ave S Wb

West End Ave & 23rd Ave S Wb

West End Ave & 25th Ave S Wb

West End Ave & 27th Ave S Wb

West End Ave & 31st Ave N Wb

West End Ave & Acklen Park Dr Wb

West End Ave & I-440 Ramp Wb

West End Ave & Bowling Ave Wb

West End & Christopher Wb

West End Ave & Wilson Blvd Wb

Harding Pike & Vine Ct Wb

Harding Pike & Bosley Springs Rd Wb

Harding Pike & Bosley Springs Rd Wb

White Bridge Pike & Post Rd Nb

White Bridge Rd & Brookwood Terrace

White Bridge Pike & Vineridge Dr Nb

White Bridge Pike & Knob Rd Nb

White Bridge Pike & Corbett Ln Nb

White Bridge Pike & Burgess Ave Nb

White Bridge Station Outbound

White Bridge Pike & Charlotte Shone

3 bus Time Schedule

A -White Bridge Route Timetable:

| | |
|-----------|--------------------|
| Monday | 5:20 AM - 12:15 AM |
| Tuesday | 5:20 AM - 12:15 AM |
| Wednesday | 5:20 AM - 12:15 AM |
| Thursday | 5:20 AM - 12:15 AM |
| Friday | 5:20 AM - 12:15 AM |
| Saturday | 5:15 AM - 11:15 PM |
| Sunday | 6:15 AM - 10:15 PM |

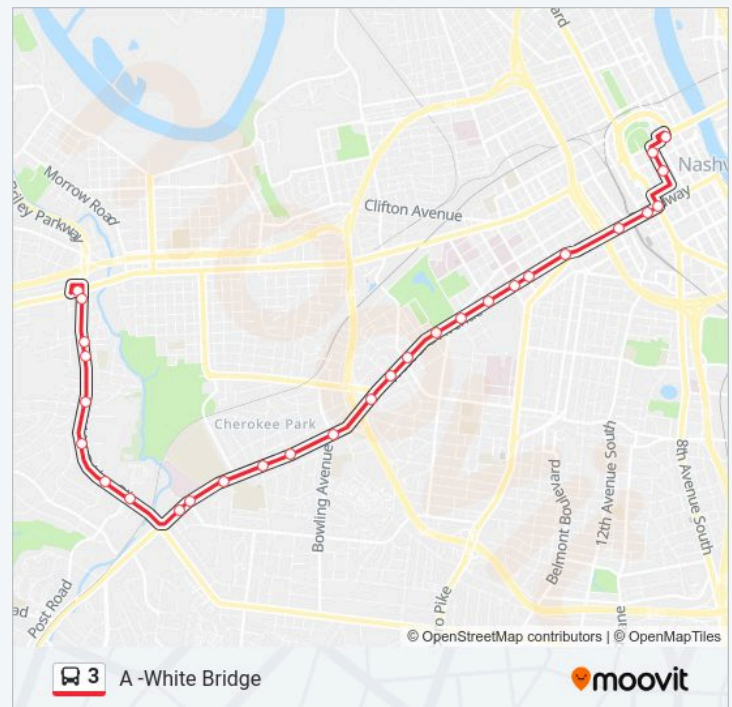
3 bus Info

Direction: A -White Bridge

Stops: 29

Trip Duration: 32 min

Line Summary:



Direction: B - Downtown

50 stops

[VIEW LINE SCHEDULE](#)

Coley Davis Rd Shelter Park And Ride
Hwy 70 S & Coley Davis Rd Eb
Hwy 70 S Staples Park And Ride Eb
Hwy 70 S & Sawyer Brown Rd Eb
Sawyer Brown Rd & Plantation Ct Sb
Todd Preis Dr & Sawyer Brown Rd Eb
Todd Preis Dr & Doral Country Dr Eb
Todd Pries Dr & Bellevue Rd Eb
Baugh Rd & Green Meadows Eb
Colice Jeanne Rd & Baugh Rd Nb
Hwy 70 S & Colice Jeanne Rd Eb
Hwy 70 S & Hicks Ln Eb
Hwy 70 S & Old Hickory Blvd Eb
Hwy 70 S & Chimney Hill Eb
Hwy 70 & Forest Park Apartments Eb
Hwy 70 S & Erin Ln Eb
Hwy 70 & Montview Condos Eb
Hwy 70 S & Brookmont Tr Eb
Hwy 70 S & Percy Warner Blvd Eb
Hwy 70 S & Carnavon Pkwy Eb
Hwy 70 S & Vaughn's Gap Rd Eb
Hwy 70 S & Brook Hollow Rd Eb
Hwy 70 S & Percy Warner Blvd Eb
Harding Pike & Harding Pl Eb
Harding Pike & Leake Ave Nb
Harding Pike & Leake Ave Eb
Harding Pike & Claredon Ave Eb
Harding Pike & Belle Meade Blvd Nb
Harding Pike & Woodmont Blvd

3 bus Time Schedule

B - Downtown Route Timetable:

| | |
|-----------|--------------------|
| Monday | 5:09 AM - 10:58 PM |
| Tuesday | 5:09 AM - 10:58 PM |
| Wednesday | 5:09 AM - 10:58 PM |
| Thursday | 5:09 AM - 10:58 PM |
| Friday | 5:09 AM - 10:58 PM |
| Saturday | 5:00 AM - 11:01 PM |
| Sunday | 5:49 AM - 9:59 PM |

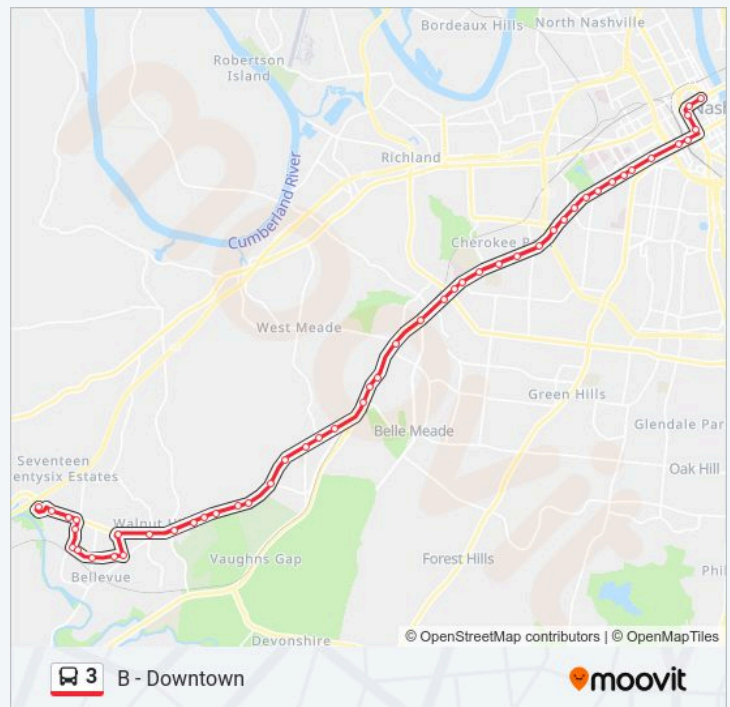
3 bus Info

Direction: B - Downtown

Stops: 50

Trip Duration: 47 min

Line Summary:



Harding Pike & Kenner Ave Eb
 Harding Pike & Woodlawn Dr Eb
 Harding Pike & Vine Ct Eb
 West End & Wilson Blvd Eb
 West End Ave & Leonard Ave Eb
 West End Ave & Elmington Ave Eb
 West End Ave & I-440 Ramp Eb
 West End Ave & Acklen Park Dr Eb
 West End Ave & 31st Ave S Eb
 West End Ave & 28th Ave S Eb
 West End Ave & 25th Ave S Eb
 West End Ave & 23rd Ave S Eb
 West End Ave & 21st Ave S Eb
 West End Ave & 20th Ave S Eb
 West End Ave & 17th Ave S Eb
 Broadway Ave & 12th Ave Eb
 Broadway & 10th Ave Eb
 8th Ave S & Broadway Ave Nb
 8th Ave N & Union St Nb
 Dr Martin Luther King Jr Blvd & 7th Ave N Eb
 Central 4th And 5th Ave - Bays 5, 6, 13, 14

Direction: Ab - White Bridge Bellevue

58 stops

[VIEW LINE SCHEDULE](#)

Central 4th And 5th Ave - Bays 5, 6, 13, 14
 6th Ave & Deaderick St Sb
 6th Ave N & Church St Sb
 8th Ave S & Broadway Ave Sb
 Broadway Ave & 9th Ave S Wb
 Broadway Ave & 12th Ave N Wb
 West End Ave & 17th Ave S Wb
 West End Ave & 20th Ave S Wb

3 bus Time Schedule

Ab - White Bridge Bellevue Route Timetable:

| | |
|-----------|-----------------|
| Monday | 1:15 AM |
| Tuesday | 1:15 AM |
| Wednesday | 1:15 AM |
| Thursday | 1:15 AM |
| Friday | 1:15 AM |
| Saturday | 1:15 AM |
| Sunday | Not Operational |

3 bus Info

West End Ave & 21st Ave S Wb

West End Ave & 23rd Ave S Wb

West End Ave & 25th Ave S Wb

West End Ave & 27th Ave S Wb

West End Ave & 31st Ave N Wb

West End Ave & Acklen Park Dr Wb

West End Ave & I-440 Ramp Wb

West End Ave & Bowling Ave Wb

West End & Christopher Wb

West End Ave & Wilson Blvd Wb

Harding Pike & Vine Ct Wb

Harding Pike & Bosley Springs Rd Wb

Harding Pike & Bosley Springs Rd Wb

White Bridge Pike & Post Rd Nb

White Bridge Rd & Brookwood Terrace

White Bridge Pike & Vineridge Dr Nb

White Bridge Pike & Knob Rd Nb

White Bridge Pike & Corbett Ln Nb

White Bridge Pike & Burgess Ave Nb

White Bridge Station Outbound

White Bridge Pike & Charlotte Shone

Harding Pike & White Bridge Wb

Harding Pike & Hillwood Blvd Wb

Harding Pike & Davidson Rd Wb

Harding Pike & Davidson Rd Wb

Harding Pike & Post Rd Sb

Harding Pike & Page Rd Sb

Highway 70 S & Vossland Dr Wb

Hwy 70 S & Brook Hollow Rd Wb

Hwy 70 S & Vaughns Gap Rd Wb

Hwy 70 S & Carnavon Pkwy Wb

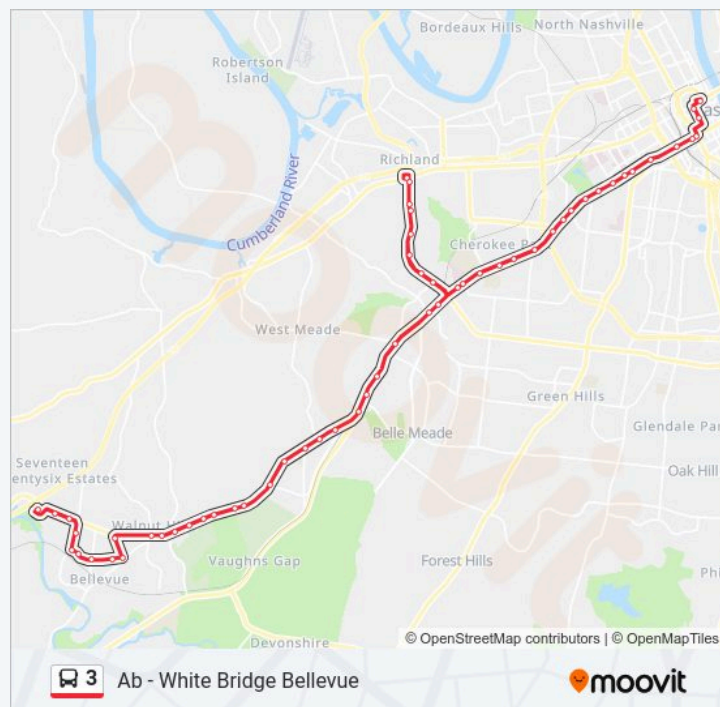
Hwy 70s & Percy Warner Blvd Wb

Direction: Ab - White Bridge Bellevue

Stops: 58

Trip Duration: 47 min

Line Summary:



Hwy 70 & Hillmead Apts Wb

Hwy 70 S & Montview Condos Wb

Hwy 70 S & Erin Ln Wb

Hwy 70 & Forest Park Apartments Wb

Hwy 70 S & Chimney Hill Wb

Hwy 70 & Old Hickory Blvd Wb

Hwy 70 S & Old Harding Pike Wb

Hwy 70 S & Hicks Rd Wb

Colice Jeanne Rd & Hwy 70 Sb

Colice Jeanne Rd & Baugh Rd Sb

Baugh Rd & Sheffield Sq Wb

Baugh Rd & Bellvue Rd Wb

Todd Preis Dr & Doral Country Dr Wb

Todd Preist Dr & Sawyer Brown Rd Wb

Sawyer Brown Rd & Plantation Dr Nb

Hwy 70 S & Sawyer Brown Wb

Hwy 70 S & Baptist Bellevue Medical Wb

Coley Davis Rd Shelter Park And Ride

3 bus time schedules and route maps are available in an offline PDF at moovitapp.com. Use the Moovit App to see live bus times, train schedule or subway schedule, and step-by-step directions for all public transit in Nashville.

© 2024 Moovit - All Rights Reserved