



Hucknall

[Get The App](#)

The 3A bus line (Hucknall) has 4 routes. For regular weekdays, their operation hours are:

(1) Hucknall: 23:10(2) Mansfield: 05:32 - 23:30(3) Nottingham: 04:45 - 22:10(4) Sutton In Ashfield: 18:10 - 23:30

Use the Moovit App to find the closest 3A bus station near you and find out when is the next 3A bus arriving.

Direction: Hucknall

73 stops

[VIEW LINE SCHEDULE](#)

Mansfield Bus Station, Mansfield

Asda, Mansfield

Community Hospital, Mansfield

Moor Lane, Mansfield

Frank Avenue, Mansfield

Hermitage Lane, Mansfield

Bathwood Drive, Mansfield

Kings Mill Lane, Mansfield

Kings Mill Hospital, Sutton In Ashfield

Unwin Road, Sutton Forest Side

Hill Crescent, Sutton Forest Side

Hartington Drive, Sutton Forest Side

Skegby Road, Sutton In Ashfield

Oak Tree Road, Sutton In Ashfield

Stoney Street, Sutton In Ashfield

Penn Street, Sutton In Ashfield

Sutton Bus Station, Sutton In Ashfield

Leisure Centre, Sutton In Ashfield

Hack Lane, Sutton In Ashfield

Spring Road, Sutton In Ashfield

High Pavement, Sutton In Ashfield

3A bus Time Schedule

Hucknall Route Timetable:

Sunday	23:10
Monday	23:10
Tuesday	23:10
Wednesday	23:10
Thursday	23:10
Friday	Not Operational
Saturday	Not Operational

3A bus Info

Direction: Hucknall

Stops: 73

Trip Duration: 54 min

Line Summary:

Silk Street, Sutton In Ashfield

Coburn Street, Sutton In Ashfield

Taylor Crescent, Sutton In Ashfield

Limb Crescent, Sutton In Ashfield

Thompson Crescent, Sutton In Ashfield

Barnes Crescent, Sutton In Ashfield

Tom Wass Road, Sutton In Ashfield

Raymond Close, Kirkby In Ashfield

Wentworth Road, Kirkby In Ashfield

Frederick Avenue, Kirkby In Ashfield

Bentinck Miners Welfare, Kirkby In Ashfield

Kirkby Cross, Kirkby In Ashfield

Greenwood Drive, Kirkby In Ashfield

Wheatley Avenue, Kirkby In Ashfield

Forster Street, Kirkby In Ashfield

Council Offices, Kirkby In Ashfield

Ellis Street, Kirkby In Ashfield

St Thomas Church, Kirkby In Ashfield

Cemetery, Kirkby In Ashfield

Western Avenue, Kirkby In Ashfield

Balls Lane, Kirkby In Ashfield

Mutton Hill Bottom, Annesley

Nuncargate Road, Annesley

Midfield Road, Annesley

Fishers Street, Annesley

James Street, Nuncargate

Longhill Rise, Nuncargate

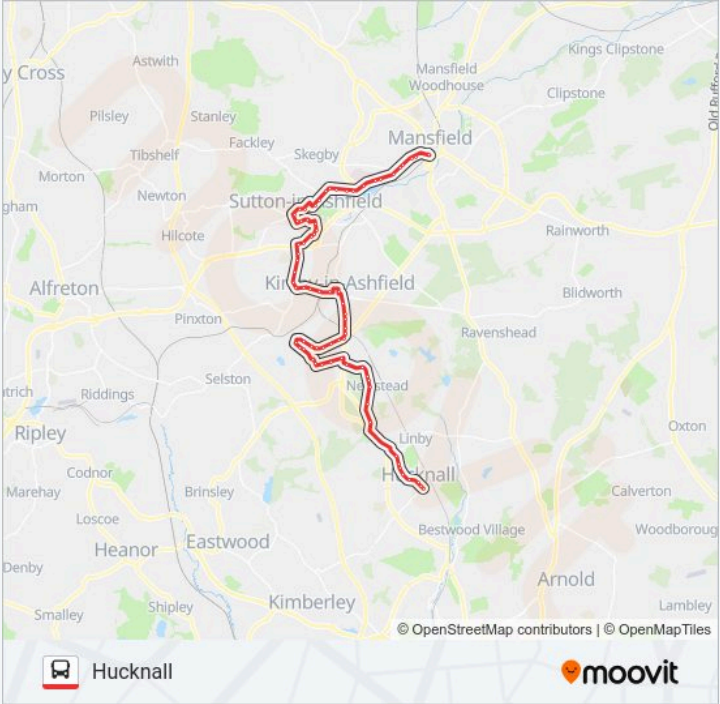
Mill Lane, Kirkby Woodhouse

Birds Lane, Kirkby Woodhouse

Hardstaff Close, Kirkby Woodhouse

Felley Avenue, Kirkby Woodhouse

Hamilton Fields, Kirkby Woodhouse



St Johns Church, Annesley Woodhouse

Lawns Road, Annesley Woodhouse

Fox Street, Annesley Woodhouse

Acacia Avenue, Annesley

Badger Box, Annesley

All Saints Church, Annesley

Moseley Road, Annesley Cutting

Stewart Way, Annesley Cutting

Hazelford Way, Newstead

Triangle, Newstead

Cemetery, Newstead

Hayes Farm, Newstead

The National School, Wighay

Annesley Road, Wighay

Victoria Street, Wighay

St Marys Way, Hucknall

Brook Street, Hucknall

Titchfield Street, Hucknall

Bus Link, Hucknall

Vine Terrace, Hucknall

Direction: Mansfield

105 stops

[VIEW LINE SCHEDULE](#)

Victoria Bus Station, Nottingham

Woodborough Road, Nottingham (Fo01)

Huntingdon Street, Nottingham (Fo12)

Forest Road, Arboretum (Fo34)

Forest Gates, Forest Fields (Fo15)

Redcliffe Road, Sherwood Rise

Mansfield Road, Sherwood Rise (Sh41)

Ebury Road, Sherwood Rise (Sh42)

Bernard Street, Sherwood Rise (Sh43)

3A bus Time Schedule

Mansfield Route Timetable:

Sunday	07:10 - 22:30
Monday	05:32 - 23:30
Tuesday	05:32 - 23:30
Wednesday	05:32 - 23:30
Thursday	05:32 - 23:30
Friday	05:32 - 23:30
Saturday	05:32 - 23:30

3A bus Info

Direction: Mansfield

Stops: 105

Trip Duration: 91 min
Line Summary:



Teesdale Road, Sherwood Rise (Sh44)

Leonard Avenue, Sherwood (Sh45)

Perry Road, Sherwood (Sh46)

Valley Road, Sherwood (Sh47)

City Hospital (Sh48)

Heathfield Road, Basford (Sh49)

Arnold Road, Basford (Sh50)

Riber Crescent, Basford (Bw18)

Gorse Court, Basford (Bw19)

Gala Way, Bulwell (Bw03)

Rigley Drive, Top Valley (Bw04)

Top Valley Way, Top Valley (Bw05)

Bestwood Road, Bulwell (Bu28)

Aston Drive, Bulwell Hall (Bu74)

Grindon Crescent, Bulwell Hall (Bu75)

City Boundary, Bulwell Hall (Bu76)

Bypass, Hucknall

Nottingham Road, Hucknall

Shelton Avenue, Hucknall

Jenny Burton Way, Broomhill

Beardall Street, Broomhill

Ashgate Road, Hucknall

Vine Terrace, Hucknall

Bus Link, Hucknall

Titchfield Street, Hucknall

Brook Street, Hucknall

St Marys Way, Hucknall

Victoria Street, Wighay

Annesley Road, Wighay

The National School, Wighay

Hayes Farm, Newstead

Cemetery, Newstead

Musters Road, Newstead

Hazelford Way, Newstead

Stewart Way, Annesley Cutting

Moseley Road, Annesley Cutting

All Saints Church, Annesley

Badger Box, Annesley

Acacia Avenue, Annesley

Fox Street, Annesley Woodhouse

Lawns Road, Annesley Woodhouse

St Johns Church, Annesley Woodhouse

Hamilton Fields, Kirkby Woodhouse

Felley Avenue, Kirkby Woodhouse

Hardstaff Close, Kirkby Woodhouse

Birds Lane, Kirkby Woodhouse

Mill Lane, Kirkby Woodhouse

Longhill Rise, Nuncargate

James Street, Nuncargate

Fishers Street, Annesley

Midfield Road, Annesley

Mutton Hill Bottom, Annesley

Balls Lane, Kirkby In Ashfield

Western Avenue, Kirkby In Ashfield

Cemetery, Kirkby In Ashfield

St Thomas Church, Kirkby In Ashfield

Nags Head, Kirkby In Ashfield

Council Offices, Kirkby In Ashfield

Harcourt Street, Kirkby In Ashfield

Hartley Road, Kirkby In Ashfield

Park Street, Kirkby In Ashfield

Almond Grove, Kirkby In Ashfield

Southwell Lane, Kirkby In Ashfield

Pine Close, Kirkby In Ashfield

Banks Avenue, Kirkby In Ashfield

Sycamore Avenue, Kirkby In Ashfield

Copeland Road, Kirkby In Ashfield

Searwood Avenue, Kirkby In Ashfield

Raymond Close, Kirkby In Ashfield

Tom Wass Road, Sutton In Ashfield

Barnes Crescent, Sutton In Ashfield

Thompson Crescent, Sutton In Ashfield

Limb Crescent, Sutton In Ashfield

Taylor Crescent, Sutton In Ashfield

Coburn Street, Sutton In Ashfield

Silk Street, Sutton In Ashfield

Spring Road, Sutton In Ashfield

Hack Lane, Sutton In Ashfield

Leisure Centre, Sutton In Ashfield

Sutton Bus Station, Sutton In Ashfield

Penn Street, Sutton In Ashfield

Stoney Street, Sutton In Ashfield

Oak Tree Road, Sutton In Ashfield

Skegby Road, Sutton In Ashfield

Hartington Drive, Sutton Forest Side

Mason Street, Sutton Forest Side

Unwin Road, Sutton Forest Side

Kings Mill Hospital, Sutton In Ashfield

Kings Mill Lane, Mansfield

Bathwood Drive, Mansfield

Hermitage Lane, Mansfield

Frank Avenue, Mansfield

Botany Avenue, Mansfield

Community Hospital, Mansfield

Asda, Mansfield

Mansfield Bus Station, Mansfield

Direction: Nottingham

109 stops
[VIEW LINE SCHEDULE](#)

- Mansfield Bus Station, Mansfield
- Asda, Mansfield
- Community Hospital, Mansfield
- Moor Lane, Mansfield
- Frank Avenue, Mansfield
- Hermitage Lane, Mansfield
- Bathwood Drive, Mansfield
- Kings Mill Lane, Mansfield
- Kings Mill Hospital, Sutton In Ashfield
- Unwin Road, Sutton Forest Side
- Hill Crescent, Sutton Forest Side
- Hartington Drive, Sutton Forest Side
- Skegby Road, Sutton In Ashfield
- Oak Tree Road, Sutton In Ashfield
- Stoney Street, Sutton In Ashfield
- Penn Street, Sutton In Ashfield
- Sutton Bus Station, Sutton In Ashfield
- Leisure Centre, Sutton In Ashfield
- Hack Lane, Sutton In Ashfield
- Spring Road, Sutton In Ashfield
- High Pavement, Sutton In Ashfield
- Silk Street, Sutton In Ashfield
- Coburn Street, Sutton In Ashfield
- Taylor Crescent, Sutton In Ashfield
- Limb Crescent, Sutton In Ashfield
- Thompson Crescent, Sutton In Ashfield
- Barnes Crescent, Sutton In Ashfield
- Tom Wass Road, Sutton In Ashfield
- Raymond Close, Kirkby In Ashfield

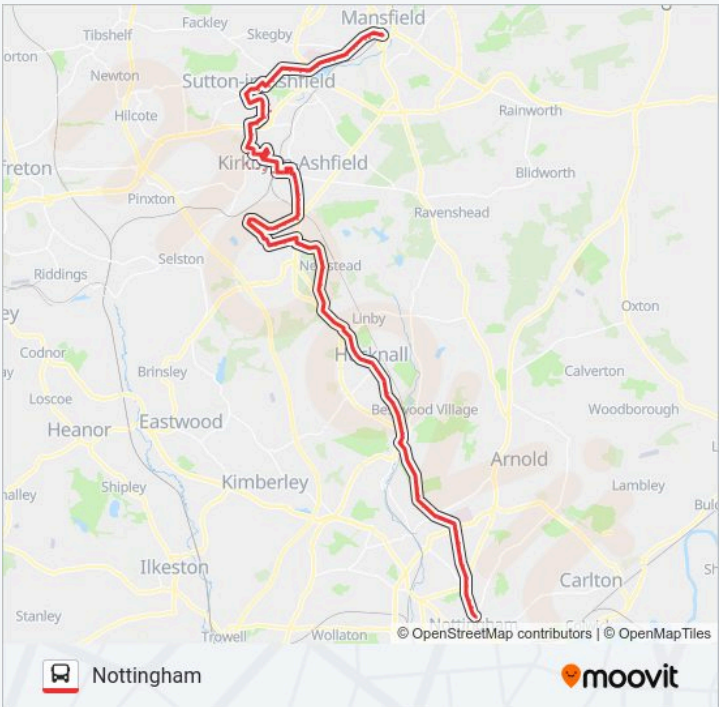
3A bus Time Schedule

Nottingham Route Timetable:

Sunday	05:50 - 22:10
Monday	04:45 - 22:10
Tuesday	04:45 - 22:10
Wednesday	04:45 - 22:10
Thursday	04:45 - 22:10
Friday	04:45 - 23:10
Saturday	04:50 - 23:10

3A bus Info

Direction: Nottingham
Stops: 109
Trip Duration: 95 min
Line Summary:



Wentworth Road, Kirkby In Ashfield

Copeland Road, Kirkby In Ashfield

Sycamore Avenue, Kirkby In Ashfield

Banks Avenue, Kirkby In Ashfield

Pine Close, Kirkby In Ashfield

Southwell Lane, Kirkby In Ashfield

Almond Grove, Kirkby In Ashfield

Park Street, Kirkby In Ashfield

Hartley Road, Kirkby In Ashfield

Harcourt Street, Kirkby In Ashfield

Council Offices, Kirkby In Ashfield

Ellis Street, Kirkby In Ashfield

St Thomas Church, Kirkby In Ashfield

Cemetery, Kirkby In Ashfield

Western Avenue, Kirkby In Ashfield

Balls Lane, Kirkby In Ashfield

Mutton Hill Bottom, Annesley

Nuncargate Road, Annesley

Midfield Road, Annesley

Fishers Street, Annesley

James Street, Nuncargate

Longhill Rise, Nuncargate

Mill Lane, Kirkby Woodhouse

Birds Lane, Kirkby Woodhouse

Hardstaff Close, Kirkby Woodhouse

Felley Avenue, Kirkby Woodhouse

Hamilton Fields, Kirkby Woodhouse

St Johns Church, Annesley Woodhouse

Lawns Road, Annesley Woodhouse

Fox Street, Annesley Woodhouse

Acacia Avenue, Annesley

Badger Box, Annesley

All Saints Church, Annesley

Moseley Road, Annesley Cutting

Stewart Way, Annesley Cutting

Hazelford Way, Newstead

Triangle, Newstead

Cemetery, Newstead

Hayes Farm, Newstead

The National School, Wighay

Annesley Road, Wighay

Victoria Street, Wighay

St Marys Way, Hucknall

Brook Street, Hucknall

Titchfield Street, Hucknall

Bus Link, Hucknall

Vine Terrace, Hucknall

Ashgate Road, Hucknall

Beardall Street, Broomhill

Jenny Burton Way, Broomhill

Shelton Avenue, Hucknall

Nottingham Road, Hucknall

Bypass, Hucknall

City Boundary, Bulwell Hall

Grindon Crescent, Bulwell Hall

Aston Drive, Bulwell Hall

Bestwood Road, Bulwell (Bu27)

Bestwood Park Drive, Bulwell (Rp19)

Top Valley Way, Top Valley (Bw01)

Rigley Drive, Top Valley (Bw30)

Gala Way, Bulwell (Bw02)

Gorse Court, Basford (Bw20)

Riber Crescent, Basford (Bw21)

Arnold Road, Basford (Sh51)

Heathfield Road, Basford (Sh52)

City Hospital (Sh53)

Ring Road, Sherwood (Sh54)

Valley Road, Sherwood (Sh55)

Perry Road, Sherwood (Sh56)

Leonard Avenue, Sherwood (Sh57)

Teesdale Road, Sherwood Rise (Sh58)

Bernard Street, Sherwood Rise (Sh59)

Ebury Road, Sherwood Rise (Sh60)

Mansfield Road, Sherwood Rise (Sh61)

Redcliffe Road, Sherwood Rise (Fo06)

Forest Gates, Forest Fields (Fo07)

Forest Road, Arboretum (Fo08)

Huntingdon Street, Nottingham (Fo09)

Woodborough Road, Nottingham (Fo10)

Victoria Bus Station, Nottingham

Direction: Sutton In Ashfield

89 stops
[VIEW LINE SCHEDULE](#)

Victoria Bus Station, Nottingham

Woodborough Road, Nottingham (Fo01)

Huntingdon Street, Nottingham (Fo12)

Forest Road, Arboretum (Fo34)

Forest Gates, Forest Fields (Fo15)

Redcliffe Road, Sherwood Rise

Mansfield Road, Sherwood Rise (Sh41)

Ebury Road, Sherwood Rise (Sh42)

Bernard Street, Sherwood Rise (Sh43)

Teesdale Road, Sherwood Rise (Sh44)

Leonard Avenue, Sherwood (Sh45)

Perry Road, Sherwood (Sh46)

Valley Road, Sherwood (Sh47)

3A bus Time Schedule

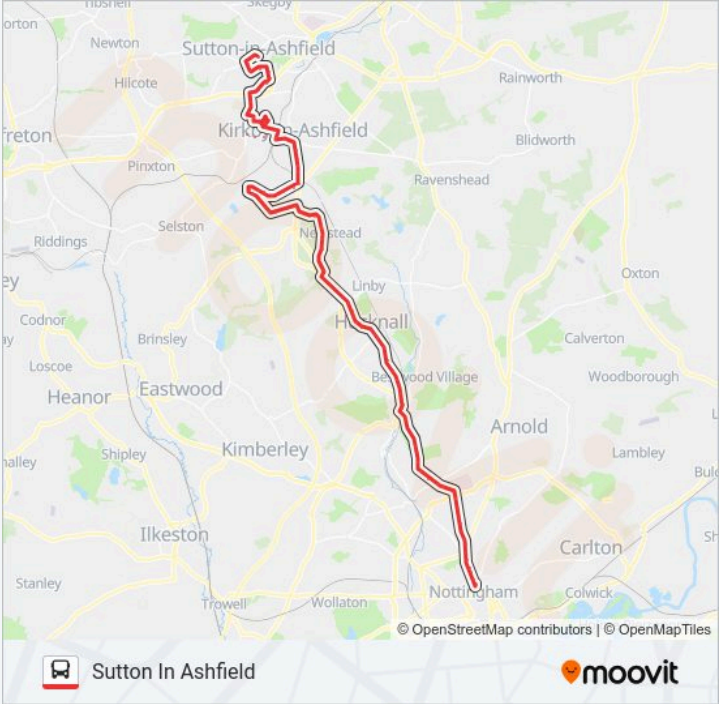
Sutton In Ashfield Route Timetable:

Sunday	18:10 - 23:30
Monday	Not Operational
Tuesday	Not Operational
Wednesday	Not Operational
Thursday	Not Operational
Friday	Not Operational
Saturday	Not Operational

3A bus Info

Direction: Sutton In Ashfield
Stops: 89
Trip Duration: 63 min
Line Summary:

- City Hospital (Sh48)
- Heathfield Road, Basford (Sh49)
- Arnold Road, Basford (Sh50)
- Riber Crescent, Basford (Bw18)
- Gorse Court, Basford (Bw19)
- Gala Way, Bulwell (Bw03)
- Rigley Drive, Top Valley (Bw04)
- Top Valley Way, Top Valley (Bw05)
- Bestwood Road, Bulwell (Bu28)
- Aston Drive, Bulwell Hall (Bu74)
- Grindon Crescent, Bulwell Hall (Bu75)
- City Boundary, Bulwell Hall (Bu76)
- Bypass, Hucknall
- Nottingham Road, Hucknall
- Shelton Avenue, Hucknall
- Jenny Burton Way, Broomhill
- Beardall Street, Broomhill
- Ashgate Road, Hucknall
- Vine Terrace, Hucknall
- Bus Link, Hucknall
- Titchfield Street, Hucknall
- Brook Street, Hucknall
- St Marys Way, Hucknall
- Victoria Street, Wighay
- Annesley Road, Wighay
- The National School, Wighay
- Hayes Farm, Newstead
- Cemetery, Newstead
- Musters Road, Newstead
- Hazelford Way, Newstead
- Stewart Way, Annesley Cutting
- Moseley Road, Annesley Cutting



All Saints Church, Annesley

Badger Box, Annesley

Acacia Avenue, Annesley

Fox Street, Annesley Woodhouse

Lawns Road, Annesley Woodhouse

St Johns Church, Annesley Woodhouse

Hamilton Fields, Kirkby Woodhouse

Felley Avenue, Kirkby Woodhouse

Hardstaff Close, Kirkby Woodhouse

Birds Lane, Kirkby Woodhouse

Mill Lane, Kirkby Woodhouse

Longhill Rise, Nuncargate

James Street, Nuncargate

Fishers Street, Annesley

Midfield Road, Annesley

Mutton Hill Bottom, Annesley

Balls Lane, Kirkby In Ashfield

Western Avenue, Kirkby In Ashfield

Cemetery, Kirkby In Ashfield

St Thomas Church, Kirkby In Ashfield

Nags Head, Kirkby In Ashfield

Council Offices, Kirkby In Ashfield

Harcourt Street, Kirkby In Ashfield

Hartley Road, Kirkby In Ashfield

Park Street, Kirkby In Ashfield

Almond Grove, Kirkby In Ashfield

Southwell Lane, Kirkby In Ashfield

Pine Close, Kirkby In Ashfield

Banks Avenue, Kirkby In Ashfield

Sycamore Avenue, Kirkby In Ashfield

Copeland Road, Kirkby In Ashfield

Searwood Avenue, Kirkby In Ashfield

Raymond Close, Kirkby In Ashfield

Tom Wass Road, Sutton In Ashfield

Barnes Crescent, Sutton In Ashfield

Thompson Crescent, Sutton In Ashfield

Limb Crescent, Sutton In Ashfield

Taylor Crescent, Sutton In Ashfield

Coburn Street, Sutton In Ashfield

Silk Street, Sutton In Ashfield

Spring Road, Sutton In Ashfield

Hack Lane, Sutton In Ashfield

Leisure Centre, Sutton In Ashfield

Sutton Bus Station, Sutton In Ashfield

3A bus time schedules and route maps are available in an offline PDF at moovitapp.com. Use the Moovit App to see live bus times, train schedule or subway schedule, and step-by-step directions for all public transit in East Midlands.

© 2024 Moovit - All Rights Reserved