

The 9.3 bus line (Alfreton) has 6 routes. For regular weekdays, their operation hours are:
(1) Alfreton: 18:00(2) Derby: 06:05 - 16:50(3) Mansfield: 05:25 - 21:30(4) Ripley: 17:25 - 22:33(5) South Normanton: 23:30(6) Sutton In Ashfield: 17:35 - 22:30
Use the Moovit App to find the closest 9.3 bus station near you and find out when is the next 9.3 bus arriving.

Direction: Alfreton

52 stops

[VIEW LINE SCHEDULE](#)

- Mansfield Bus Station, Mansfield
- Asda, Mansfield
- Community Hospital, Mansfield
- Moor Lane, Mansfield
- Frank Avenue, Mansfield
- Hermitage Lane, Mansfield
- Bathwood Drive, Mansfield
- Kings Mill Lane, Mansfield
- Kings Mill Hospital, Sutton In Ashfield
- Unwin Road, Sutton Forest Side
- Hill Crescent, Sutton Forest Side
- Hartington Drive, Sutton Forest Side
- Skegby Road, Sutton In Ashfield
- Oak Tree Road, Sutton In Ashfield
- Stoney Street, Sutton In Ashfield
- Penn Street, Sutton In Ashfield
- Sutton Bus Station, Sutton In Ashfield
- Leisure Centre, Sutton In Ashfield
- Hack Lane, Sutton In Ashfield
- Spring Road, Sutton In Ashfield
- Stuart Street, Sutton In Ashfield

9.3 bus Time Schedule

Alfreton Route Timetable:

Sunday	Not Operational
Monday	18:00
Tuesday	18:00
Wednesday	18:00
Thursday	18:00
Friday	18:00
Saturday	18:00

9.3 bus Info

Direction: Alfreton
Stops: 52
Trip Duration: 45 min
Line Summary:

Collins Avenue, Sutton In Ashfield

Raymond Close, Kirkby In Ashfield

Wentworth Road, Kirkby In Ashfield

Frederick Avenue, Kirkby In Ashfield

Bentinck Miners Welfare, Kirkby In Ashfield

Kirkby Cross, Kirkby In Ashfield

Duke Of Wellington, Kirkby In Ashfield

Laburnum Avenue, Bentinck Town

Mayfield Street, Bentinck Town

St Helens House, Bentinck Town

Franderground Farm, Bentinck Town

Langton Suites, Pinxton Green

Cliff Lane, Pinxton Green

Farlex Fields, Pinxton Green

Toll Bar, Pinxton

Wharf Road, Pinxton

Victoria Road, Pinxton

West End, Pinxton

Paddocks Close, Pinxton

Alfreton Road Bridge, Pinxton

Mansfield Road, South Normanton

The Hamlet, South Normanton

The Hawthorns, South Normanton

George Street, South Normanton

Carnfield Hall, Alfreton

Railway Station, Alfreton

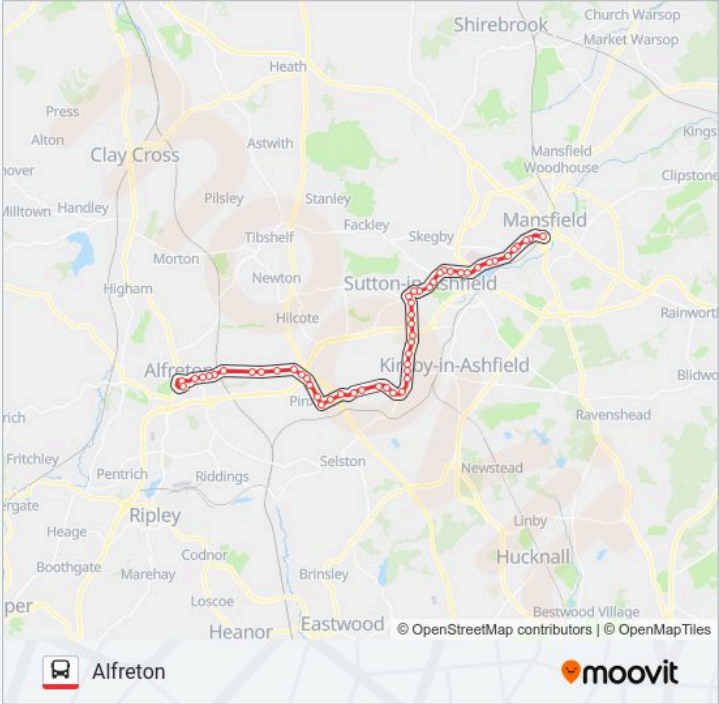
Preston Avenue, Alfreton

Parkin Street, Alfreton

Firs Avenue, Alfreton

High Street Coach Stop, Alfreton

Alfreton Bus Station, Alfreton



Direction: Derby

104 stops

[VIEW LINE SCHEDULE](#)

- Mansfield Bus Station, Mansfield
- Asda, Mansfield
- Community Hospital, Mansfield
- Moor Lane, Mansfield
- Frank Avenue, Mansfield
- Hermitage Lane, Mansfield
- Bathwood Drive, Mansfield
- Kings Mill Lane, Mansfield
- Kings Mill Hospital, Sutton In Ashfield
- Unwin Road, Sutton Forest Side
- Hill Crescent, Sutton Forest Side
- Hartington Drive, Sutton Forest Side
- Skegby Road, Sutton In Ashfield
- Oak Tree Road, Sutton In Ashfield
- Stoney Street, Sutton In Ashfield
- Penn Street, Sutton In Ashfield
- Sutton Bus Station, Sutton In Ashfield
- Leisure Centre, Sutton In Ashfield
- Hack Lane, Sutton In Ashfield
- Spring Road, Sutton In Ashfield
- Stuart Street, Sutton In Ashfield
- Collins Avenue, Sutton In Ashfield
- Raymond Close, Kirkby In Ashfield
- Wentworth Road, Kirkby In Ashfield
- Frederick Avenue, Kirkby In Ashfield
- Bentinck Miners Welfare, Kirkby In Ashfield
- Kirkby Cross, Kirkby In Ashfield
- Duke Of Wellington, Kirkby In Ashfield
- Laburnum Avenue, Bentinck Town
- Mayfield Street, Bentinck Town

Derby Route Timetable:

Sunday	07:55 - 16:55
Monday	06:05 - 16:50
Tuesday	06:05 - 16:50
Wednesday	06:05 - 16:50
Thursday	06:05 - 16:50
Friday	06:05 - 16:50
Saturday	06:55 - 16:50

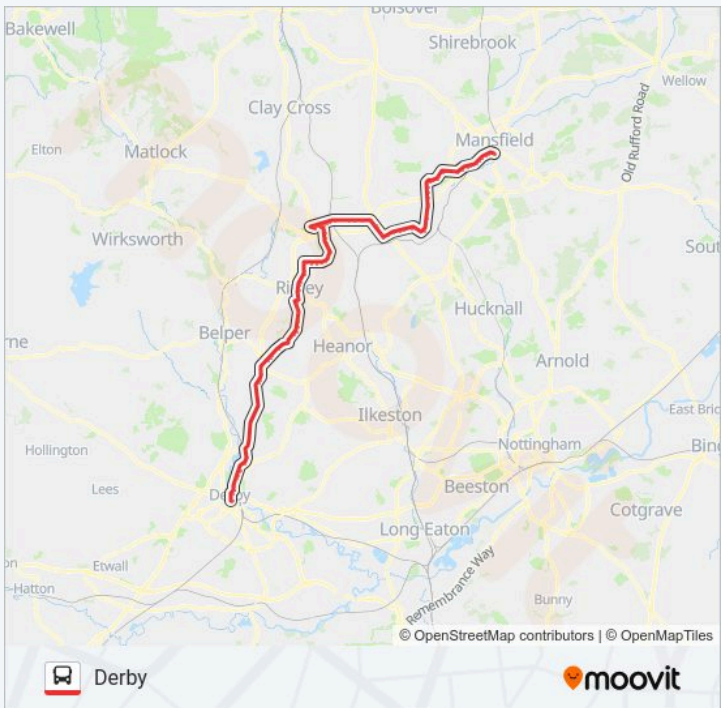
9.3 bus Info

Direction: Derby

Stops: 104

Trip Duration: 95 min

Line Summary:



St Helens House, Bentinck Town

Franderground Farm, Bentinck Town

Langton Suites, Pinxton Green

Cliff Lane, Pinxton Green

Farlex Fields, Pinxton Green

Toll Bar, Pinxton

Wharf Road, Pinxton

Victoria Road, Pinxton

West End, Pinxton

Paddocks Close, Pinxton

Alfreton Road Bridge, Pinxton

Mansfield Road, South Normanton

The Hamlet, South Normanton

The Hawthorns, South Normanton

George Street, South Normanton

Carnfield Hall, Alfreton

Railway Station, Alfreton

Preston Avenue, Alfreton

Parkin Street, Alfreton

Firs Avenue, Alfreton

High Street Coach Stop, Alfreton

Alfreton Bus Station, Alfreton

Cressy Road, Alfreton

Ellesmere Avenue, Alfreton

Prospect Street, Alfreton

Pease Hill, Alfreton

Monk Road, Cotes Park

Cotes Park Lane, Cotes Park

Wimsey Way, Cotes Park

High Street, Somercotes

Leabrooks Road, Somercotes

Bridle Lane, Leabrooks

Crays Hill, Swanwick

St Andrews Close, Swanwick

The Gate, Swanwick

The Green, Swanwick

Church, Swanwick

Hickton Road, Swanwick

Butterley Grange, Butterley

Midland Railway, Butterley

Butterley Row, Butterley

Woodlands Nursing Home, Ripley

Argyll Road, Ripley

Chapel Street, Ripley

Grosvenor Road, Ripley

High Street, Ripley

Leisure Centre, Ripley

Elms Avenue, Ripley

Springs Centre, Ripley

Bowler Street, Marehay

Miners Welfare, Marehay

Upper Marehay Road, Marehay

Denby Bank, Marehay

Denby Hall Business Park, Denby

Denby Visitor Centre, Denby

John Flamsteed School Derby Road Entrance,
Denby

Recreation Ground, Denby

Danesby Rise, Denby

Danesby Crescent, Kilburn

Kennels, Lower Kilburn

Derby Road, Lower Kilburn

Tants Meadow, Lower Kilburn

Church View, Lower Kilburn

Croft Lane, Breadsall

Pektron, Little Chester

Tomlinsons Cottages, Little Chester

Haslams Lane, Little Chester

Alfreton Road, Little Chester

Chester Park, Little Chester

Coach And Horses, Little Chester

St Pauls Church, Little Chester

Fox Street, Derby

Derwent Street, Derby

Corporation Street, Derby

Direction: Mansfield

102 stops

[VIEW LINE SCHEDULE](#)

Corporation Street, Derby

Fox Street, Derby

St Pauls Church, Little Chester

Caesar Street, Little Chester

Coach And Horses, Little Chester

Chester Park, Little Chester

Alfreton Road, Little Chester

Haslams Lane, Little Chester

Tomlinsons Cottages, Little Chester

Pektron, Little Chester

Croft Lane, Breadsall

Church View, Lower Kilburn

Tants Meadow, Lower Kilburn

Derby Road, Lower Kilburn

Kennels, Lower Kilburn

Danesby Crescent, Kilburn

Danesby Rise, Denby

Recreation Ground, Denby

9.3 bus Time Schedule

Mansfield Route Timetable:

Sunday	09:25 - 17:00
Monday	05:25 - 21:30
Tuesday	05:25 - 21:30
Wednesday	05:25 - 21:30
Thursday	05:25 - 21:30
Friday	05:25 - 21:30
Saturday	05:25 - 21:30

9.3 bus Info

Direction: Mansfield

Stops: 102

Trip Duration: 90 min

Line Summary:

John Flamsteed School Derby Road Entrance, Denby

Denby Visitor Centre, Denby

Denby Hall Business Park, Denby

Denby Bank, Marehay

Upper Marehay Road, Marehay

Miners Welfare, Marehay

Bowler Street, Marehay

Springs Centre, Ripley

Leisure Centre, Ripley

Market Place, Ripley

Chapel Street, Ripley

Woodlands Nursing Home, Ripley

Butterley Row, Butterley

Midland Railway, Butterley

Butterley Grange, Butterley

Hickton Road, Swanwick

Church, Swanwick

The Green, Swanwick

The Gate, Swanwick

St Andrews Close, Swanwick

Crays Hill, Swanwick

Bridle Lane, Leabrooks

Leabrooks Road, Somercotes

High Street, Somercotes

Wimsey Way, Cotes Park

Cotes Park Lane, Cotes Park

Monk Road, Cotes Park

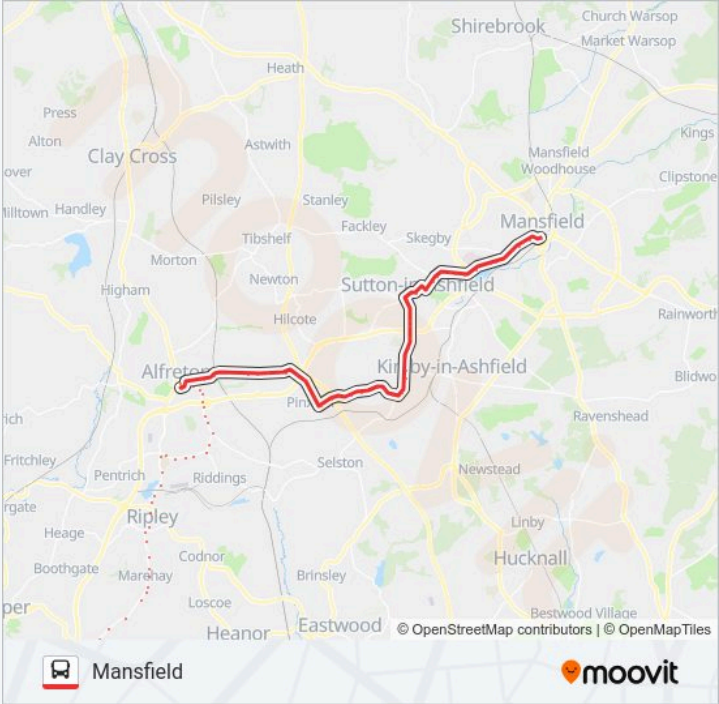
Abbott Road, Alfreton

Flowery Leys Lane, Peasehill Estate

Prospect Street, Alfreton

Ellesmere Avenue, Alfreton

High Street Coach Stop, Alfreton



Alfreton Bus Station, Alfreton

Cressy Road, Alfreton

Firs Avenue, Alfreton

Meadow Lane, Alfreton

Parkin Street, Alfreton

Railway Station, Alfreton

Carnfield Hall, Alfreton

George Street, South Normanton

Union Street, South Normanton

Bryant Lane, South Normanton

The Hamlet, South Normanton

Frederick Gent School, South Normanton

Alfreton Road Bridge, Pinxton

Paddocks Close, Pinxton

West End, Pinxton

Victoria Road, Pinxton

Wharf Road, Pinxton

Toll Bar, Pinxton

Farlex Fields, Pinxton Green

Cliff Lane, Pinxton Green

Langton Suites, Pinxton Green

Franderground Farm, Bentinck Town

St Helens House, Bentinck Town

Mayfield Street, Bentinck Town

Laburnum Avenue, Bentinck Town

Duke Of Wellington, Kirkby In Ashfield

Kirkby Cross, Kirkby In Ashfield

Frederick Avenue, Kirkby In Ashfield

Searwood Avenue, Kirkby In Ashfield

Raymond Close, Kirkby In Ashfield

Collins Avenue, Sutton In Ashfield

Hillsborough Avenue, Sutton In Ashfield

Spring Road, Sutton In Ashfield

Hack Lane, Sutton In Ashfield

Leisure Centre, Sutton In Ashfield

Sutton Bus Station, Sutton In Ashfield

Penn Street, Sutton In Ashfield

Stoney Street, Sutton In Ashfield

Oak Tree Road, Sutton In Ashfield

Skegby Road, Sutton In Ashfield

Hartington Drive, Sutton Forest Side

Mason Street, Sutton Forest Side

Unwin Road, Sutton Forest Side

Kings Mill Hospital, Sutton In Ashfield

Kings Mill Lane, Mansfield

Bathwood Drive, Mansfield

Hermitage Lane, Mansfield

Frank Avenue, Mansfield

Botany Avenue, Mansfield

Community Hospital, Mansfield

Asda, Mansfield

Mansfield Bus Station, Mansfield

Direction: Ripley

76 stops

[VIEW LINE SCHEDULE](#)

Mansfield Bus Station, Mansfield

Asda, Mansfield

Community Hospital, Mansfield

Moor Lane, Mansfield

Frank Avenue, Mansfield

Hermitage Lane, Mansfield

Bathwood Drive, Mansfield

Kings Mill Lane, Mansfield

Kings Mill Hospital, Sutton In Ashfield

9.3 bus Time Schedule

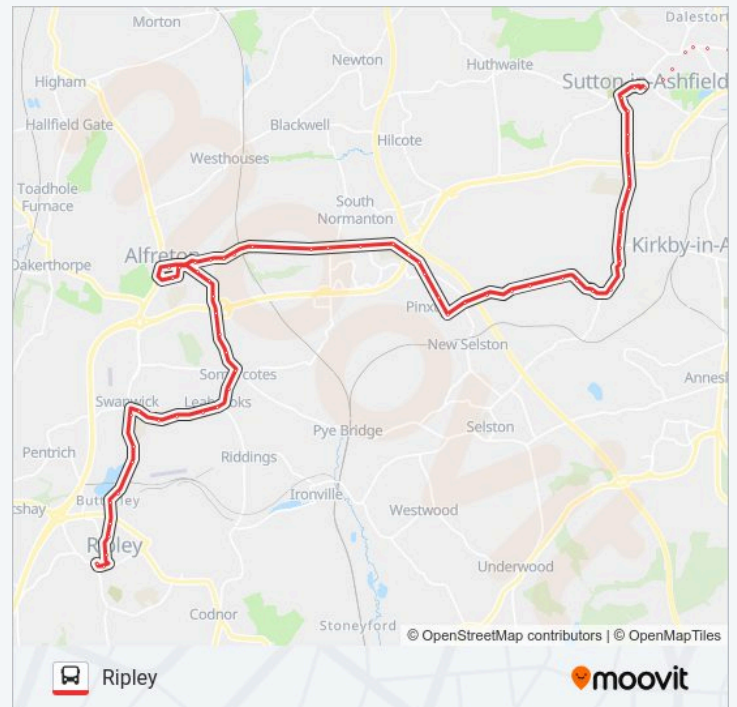
Ripley Route Timetable:

Sunday	Not Operational
Monday	17:25 - 22:33
Tuesday	17:25 - 22:33
Wednesday	17:25 - 22:33
Thursday	17:25 - 22:33
Friday	17:25 - 22:33
Saturday	06:10 - 22:33

9.3 bus Info

Direction: Ripley
Stops: 76

Trip Duration: 55 min
Line Summary:



- Unwin Road, Sutton Forest Side
- Hill Crescent, Sutton Forest Side
- Hartington Drive, Sutton Forest Side
- Skegby Road, Sutton In Ashfield
- Oak Tree Road, Sutton In Ashfield
- Stoney Street, Sutton In Ashfield
- Penn Street, Sutton In Ashfield
- Sutton Bus Station, Sutton In Ashfield
- Leisure Centre, Sutton In Ashfield
- Hack Lane, Sutton In Ashfield
- Spring Road, Sutton In Ashfield
- Stuart Street, Sutton In Ashfield
- Collins Avenue, Sutton In Ashfield
- Raymond Close, Kirkby In Ashfield
- Wentworth Road, Kirkby In Ashfield
- Frederick Avenue, Kirkby In Ashfield
- Bentinck Miners Welfare, Kirkby In Ashfield
- Kirkby Cross, Kirkby In Ashfield
- Duke Of Wellington, Kirkby In Ashfield
- Laburnum Avenue, Bentinck Town
- Mayfield Street, Bentinck Town
- St Helens House, Bentinck Town
- Franderground Farm, Bentinck Town
- Langton Suites, Pinxton Green
- Cliff Lane, Pinxton Green
- Farlex Fields, Pinxton Green
- Toll Bar, Pinxton
- Wharf Road, Pinxton
- Victoria Road, Pinxton
- West End, Pinxton
- Paddocks Close, Pinxton
- Alfreton Road Bridge, Pinxton

Mansfield Road, South Normanton

The Hamlet, South Normanton

The Hawthorns, South Normanton

George Street, South Normanton

Carnfield Hall, Alfreton

Railway Station, Alfreton

Preston Avenue, Alfreton

Parkin Street, Alfreton

Firs Avenue, Alfreton

High Street Coach Stop, Alfreton

Alfreton Bus Station, Alfreton

Cressy Road, Alfreton

Ellesmere Avenue, Alfreton

Prospect Street, Alfreton

Pease Hill, Alfreton

Monk Road, Cotes Park

Cotes Park Lane, Cotes Park

Wimsey Way, Cotes Park

High Street, Somercotes

Leabrooks Road, Somercotes

Bridle Lane, Leabrooks

Crays Hill, Swanwick

St Andrews Close, Swanwick

The Gate, Swanwick

The Green, Swanwick

Church, Swanwick

Hickton Road, Swanwick

Butterley Grange, Butterley

Midland Railway, Butterley

Butterley Row, Butterley

Woodlands Nursing Home, Ripley

Argyll Road, Ripley

Chapel Street, Ripley

Grosvenor Road, Ripley

Market Place, Ripley

Direction: South Normanton

33 stops

[VIEW LINE SCHEDULE](#)

Market Place, Ripley

Chapel Street, Ripley

Woodlands Nursing Home, Ripley

Butterley Row, Butterley

Midland Railway, Butterley

Butterley Grange, Butterley

Hickton Road, Swanwick

Church, Swanwick

The Green, Swanwick

The Gate, Swanwick

St Andrews Close, Swanwick

Crays Hill, Swanwick

Bridle Lane, Leabrooks

Leabrooks Road, Somercotes

High Street, Somercotes

Wimsey Way, Cotes Park

Cotes Park Lane, Cotes Park

Monk Road, Cotes Park

Abbott Road, Alfreton

Flowery Leys Lane, Peasehill Estate

Prospect Street, Alfreton

Ellesmere Avenue, Alfreton

High Street Coach Stop, Alfreton

Alfreton Bus Station, Alfreton

Cressy Road, Alfreton

Firs Avenue, Alfreton

9.3 bus Time Schedule

South Normanton Route Timetable:

Sunday	Not Operational
Monday	23:30
Tuesday	23:30
Wednesday	23:30
Thursday	23:30
Friday	23:30
Saturday	23:30

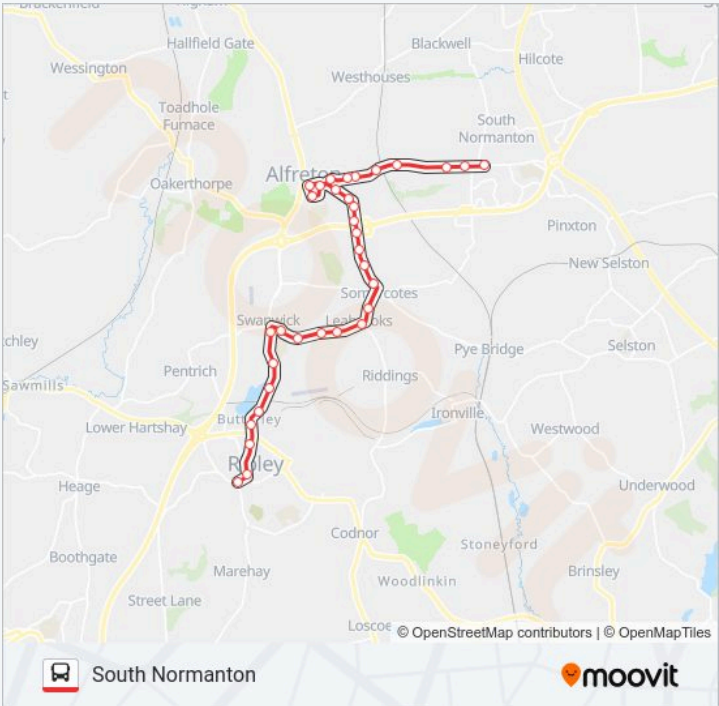
9.3 bus Info

Direction: South Normanton

Stops: 33

Trip Duration: 27 min

Line Summary:



Meadow Lane, Alfreton

Parkin Street, Alfreton

Railway Station, Alfreton

Carnfield Hall, Alfreton

George Street, South Normanton

Union Street, South Normanton

Bryant Lane, South Normanton

Direction: Sutton In Ashfield

86 stops

[VIEW LINE SCHEDULE](#)

Corporation Street, Derby

Fox Street, Derby

St Pauls Church, Little Chester

Caesar Street, Little Chester

Coach And Horses, Little Chester

Chester Park, Little Chester

Alfreton Road, Little Chester

Haslams Lane, Little Chester

Tomlinsons Cottages, Little Chester

Pektron, Little Chester

Croft Lane, Breadsall

Church View, Lower Kilburn

Tants Meadow, Lower Kilburn

Derby Road, Lower Kilburn

Kennels, Lower Kilburn

Danesby Crescent, Kilburn

Danesby Rise, Denby

Recreation Ground, Denby

John Flamsteed School Derby Road Entrance, Denby

Denby Visitor Centre, Denby

Denby Hall Business Park, Denby

9.3 bus Time Schedule

Sutton In Ashfield Route Timetable:

Sunday	Not Operational
Monday	17:35 - 22:30
Tuesday	17:35 - 22:30
Wednesday	17:35 - 22:30
Thursday	17:35 - 22:30
Friday	17:35 - 22:30
Saturday	17:35 - 22:30

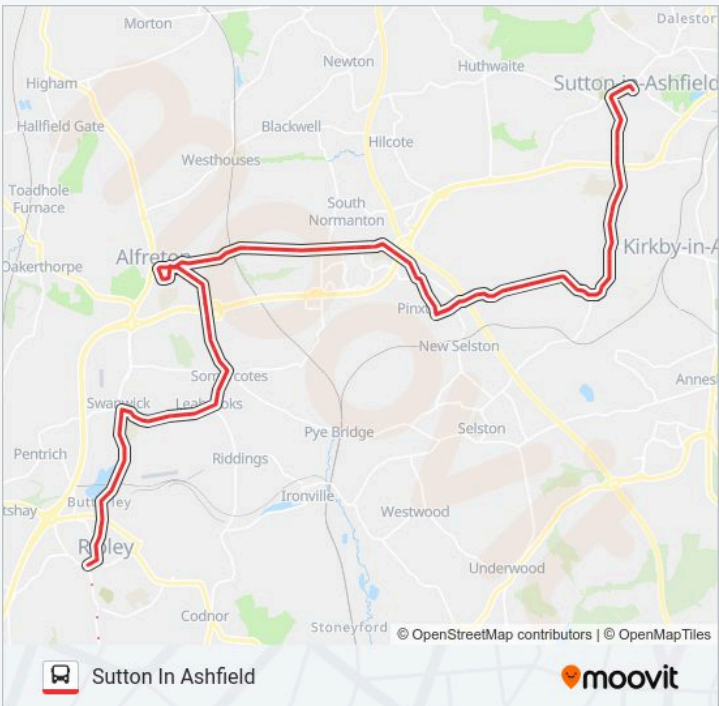
9.3 bus Info

Direction: Sutton In Ashfield

Stops: 86

Trip Duration: 45 min

Line Summary:



Denby Bank, Marehay

Upper Marehay Road, Marehay

Miners Welfare, Marehay

Bowler Street, Marehay

Springs Centre, Ripley

Leisure Centre, Ripley

Market Place, Ripley

Chapel Street, Ripley

Woodlands Nursing Home, Ripley

Butterley Row, Butterley

Midland Railway, Butterley

Butterley Grange, Butterley

Hickton Road, Swanwick

Church, Swanwick

The Green, Swanwick

The Gate, Swanwick

St Andrews Close, Swanwick

Crays Hill, Swanwick

Bridle Lane, Leabrooks

Leabrooks Road, Somercotes

High Street, Somercotes

Wimsey Way, Cotes Park

Cotes Park Lane, Cotes Park

Monk Road, Cotes Park

Abbott Road, Alfreton

Flowery Leys Lane, Peasehill Estate

Prospect Street, Alfreton

Ellesmere Avenue, Alfreton

High Street Coach Stop, Alfreton

Alfreton Bus Station, Alfreton

Cressy Road, Alfreton

Firs Avenue, Alfreton

Meadow Lane, Alfreton

Parkin Street, Alfreton

Railway Station, Alfreton

Carnfield Hall, Alfreton

George Street, South Normanton

Union Street, South Normanton

Bryant Lane, South Normanton

The Hamlet, South Normanton

Frederick Gent School, South Normanton

Alfreton Road Bridge, Pinxton

Paddocks Close, Pinxton

West End, Pinxton

Victoria Road, Pinxton

Wharf Road, Pinxton

Toll Bar, Pinxton

Farlex Fields, Pinxton Green

Cliff Lane, Pinxton Green

Langton Suites, Pinxton Green

Franderground Farm, Bentinck Town

St Helens House, Bentinck Town

Mayfield Street, Bentinck Town

Laburnum Avenue, Bentinck Town

Duke Of Wellington, Kirkby In Ashfield

Kirkby Cross, Kirkby In Ashfield

Frederick Avenue, Kirkby In Ashfield

Searwood Avenue, Kirkby In Ashfield

Raymond Close, Kirkby In Ashfield

Collins Avenue, Sutton In Ashfield

Hillsborough Avenue, Sutton In Ashfield

Spring Road, Sutton In Ashfield

Hack Lane, Sutton In Ashfield

Leisure Centre, Sutton In Ashfield

9.3 bus time schedules and route maps are available in an offline PDF at moovitapp.com. Use the Moovit App to see live bus times, train schedule or subway schedule, and step-by-step directions for all public transit in East Midlands.

© 2024 Moovit - All Rights Reserved