



Chesterfield - East Midlands Designer Outlet

[Get The App](#)

The 55 bus line (Chesterfield - East Midlands Designer Outlet) has 5 routes. For regular weekdays, their operation hours are:

(1) Alfreton: 17:55 - 23:30(2) Calow: 06:25 - 19:15(3) Chesterfield: 20:30 - 22:30(4) Shirland: 23:15(5) South Normanton: 06:15 - 16:55

Use the Moovit App to find the closest 55 bus station near you and find out when is the next 55 bus arriving.

Direction: Alfreton

97 stops

[VIEW LINE SCHEDULE](#)

Chesterfield Royal Hospital Stop 1, Calow

Harvey Road, Hady

Hill Top, Hady

Hady Crescent, Hady

Cemetery Road, Spital

Railway Station, Chesterfield

Brewery Street, Chesterfield

New Beetwell Street, Chesterfield (B12)

Ravenside Retail Park, Chesterfield

Pond Street, Chesterfield

Baden Powell Avenue, Birdholme

St Augustines Drive, Birdholme

St Augustines Rise, Birdholme

St Augustines Avenue, Birdholme

Community Centre, Birdholme

Church Street South, Birdholme

Carlton Road, Birdholme

Farm Close, Birdholme

Turning Circle, Birdholme

Windsor Drive, Wingerworth

55 bus Time Schedule

Alfreton Route Timetable:

Sunday	08:05 - 21:15
Monday	17:55 - 23:30
Tuesday	17:55 - 23:30
Wednesday	17:55 - 23:30
Thursday	17:55 - 23:30
Friday	17:55 - 23:30
Saturday	17:55 - 23:30

55 bus Info

Direction: Alfreton

Stops: 97

Trip Duration: 70 min

Line Summary:

Rectory Drive, Wingerworth

Parish Hall, Wingerworth

Lydgate Drive, Wingerworth

Allendale Road Shops, Wingerworth

Central Drive, Wingerworth

Deerlands Road Top, Wingerworth

Deerlands Road, Wingerworth

Deerlands Road Bottom, Wingerworth

Nethermoor Farm, Wingerworth

Nethermoor Road, Wingerworth

Queen Victoria Road, New Tupton

Derby Road, New Tupton

The Tupton Tap, Old Tupton

Incomol Business Park, Clay Cross

Eldon Street, Clay Cross

Eyre Street, Clay Cross

New Inn, Clay Cross

Community Hospital, Clay Cross

Furnace Hill Road, Clay Cross

Church, North Wingfield

St Lawrence Road, North Wingfield

Fairfield Drive, North Wingfield

Chatsworth Drive, North Wingfield

Little Morton, North Wingfield

Church Lane, Lower Pilsley

Seanor Lane, Lower Pilsley

Park House Primary School, Lower Pilsley

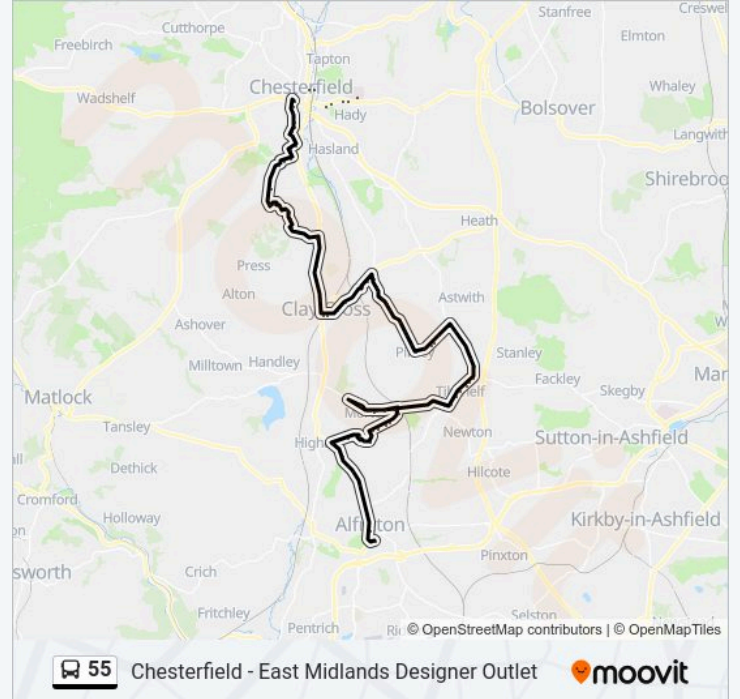
Star Inn, Lower Pilsley

Miners Welfare, Lower Pilsley

Hallgate Lane, Pilsley

Bridge Street, Pilsley

Church Street, Pilsley



Rouse Street, Pilsley

Five Pits Trail, Pilsley

Hardsoft Road, Pilsley

Grenfield, Pilsley

Hardsoft Lane, Hardsoft

Shoulder Of Mutton, Hardsoft

Tibshelf Road, Tibshelf

Hawthorne Avenue, Tibshelf

White Hart Inn, Tibshelf

Health Centre, Tibshelf

Brooke Street, Tibshelf

Church Lane, Tibshelf

Wheatsheaf, Tibshelf

Crown Hotel, Tibshelf

Spa Croft, Tibshelf

Nethermoor Cottages, Tibshelf

Corner Pin, Morton

Pit Lane, Morton

New Street, Morton

Church Lane, Morton

Stretton Road, Morton

Sitwell Villas, Morton

Stretton Road, Morton

Church Lane, Morton

New Street, Morton

Pit Lane, Morton

Corner Pin, Morton

Love Lane, Morton

Clarence Street, Stonebroom

The Mayfield, Stonebroom

Pasture Lane, Stonebroom

Community Centre, Stonebroom

Carlyle Road, Stonebroom

Kingsley Crescent, Stonebroom

Cleveland Road, Stonebroom

Brierley Road, Stonebroom

Birkinstyle Avenue, Stonebroom

Broom Close Farm, Stonebroom

Common Lane, Shirland

St Leonard's Church, Shirland

Miners Welfare, Shirland

Bevan Street, Shirland

Petrol Station, Shirland

King Street, Alfreton

Alfreton Bus Station, Alfreton

Direction: Calow

112 stops
[VIEW LINE SCHEDULE](#)

East Midlands Designer Outlet, South Normanton

Berristow Lane, South Normanton

Ball Hill, South Normanton

Duke Street, South Normanton

Albert Street, South Normanton

Downing Street, South Normanton

Lansbury Drive, South Normanton

Lime Grove, South Normanton

The Hamlet, South Normanton

Bryant Lane, South Normanton

The Hawthorns, South Normanton

George Street, South Normanton

Carnfield Hall, Alfreton

Railway Station, Alfreton

Preston Avenue, Alfreton

Parkin Street, Alfreton

55 bus Time Schedule

Calow Route Timetable:

Sunday	08:20 - 17:20
Monday	06:25 - 19:15
Tuesday	06:25 - 19:15
Wednesday	06:25 - 19:15
Thursday	06:25 - 19:15
Friday	06:25 - 19:15
Saturday	06:25 - 19:15

55 bus Info

Direction: Calow
Stops: 112
Trip Duration: 95 min
Line Summary:

Firs Avenue, Alferton

High Street Boots Store, Alferton

Alfreton Bus Station, Alferton

King Street, Alferton

Alfreton Road, Shirland

Petrol Station, Shirland

Bevan Street, Shirland

St Leonard's Church, Shirland

Common Lane, Shirland

Broom Close Farm, Stonebroom

Birkinstyle Avenue, Stonebroom

Queensway, Stonebroom

Brierley Road, Stonebroom

Cleveland Road, Stonebroom

Kingsley Crescent, Stonebroom

Carlyle Road, Stonebroom

Community Centre, Stonebroom

Methodist Church, Stonebroom

Clarence Street, Stonebroom

Love Lane, Morton

Corner Pin, Morton

Pit Lane, Morton

New Street, Morton

Church Lane, Morton

Stretton Road, Morton

Sitwell Villas, Morton

Stretton Road, Morton

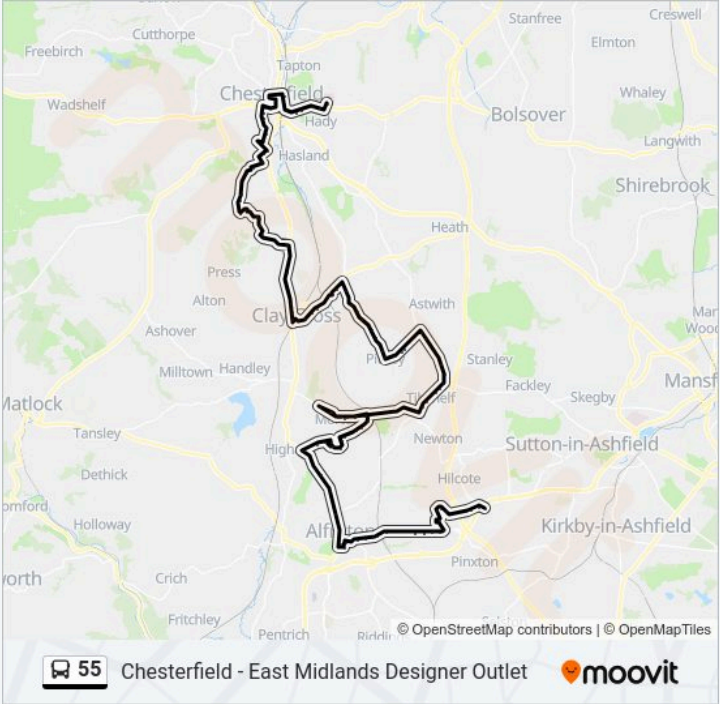
Church Lane, Morton

New Street, Morton

Pit Lane, Morton

Corner Pin, Morton

Nethermoor Cottages, Tibshelf



Spa Croft, Tibshelf

Methodist Church, Tibshelf

Wheatsheaf, Tibshelf

Brooke Street, Tibshelf

Health Centre, Tibshelf

White Hart Inn, Tibshelf

Hawthorne Avenue, Tibshelf

Tibshelf Road, Tibshelf

Shoulder Of Mutton, Hardstoft

Hardstoft Lane, Hardstoft

Hardstoft Road, Pilsley

Five Pits Trail, Pilsley

Rouse Street, Pilsley

Church Street, Pilsley

Bridge Street, Pilsley

Hallgate Lane, Pilsley

Miners Welfare, Lower Pilsley

Star Inn, Lower Pilsley

Park House Primary School, Lower Pilsley

Seanor Lane, Lower Pilsley

Church Lane, Lower Pilsley

Chatsworth Drive, North Wingfield

St Lawrence Road, North Wingfield

Church, North Wingfield

Furnace Hill Road, Clay Cross

Stollard Street, Clay Cross

Community Hospital, Clay Cross

Bus Station, Clay Cross

Eldon Street, Clay Cross

Hazeldene House, Clay Cross

Incomol Business Park, Clay Cross

The Tupton Tap, Old Tupton

Nethermoor Road, Wingerworth

Nethermoor Farm, Wingerworth

Deerlands Road Bottom, Wingerworth

Deerlands Road, Wingerworth

Deerlands Road Top, Wingerworth

Central Drive, Wingerworth

Allendale Road Shops, Wingerworth

Lydgate Drive, Wingerworth

Parish Hall, Wingerworth

Rectory Drive, Wingerworth

Windsor Drive, Wingerworth

Turning Circle, Birdholme

Farm Close, Birdholme

Carlton Road, Birdholme

29 Grangewood Road, Birdholme

Church Street South, Birdholme

Community Centre, Birdholme

St Augustines Rise, Birdholme

St Augustines Drive, Birdholme

St Augustines Mount, Birdholme

Pond Street, Chesterfield

Ravenside Retail Park, Chesterfield

New Beetwell Street, Chesterfield

Beetwell Street, Chesterfield

Brewery Street, Chesterfield

Railway Station, Chesterfield

Clayton Street, Chesterfield

Cemetery Road, Spital

Hady Crescent, Hady

Hill Top, Hady

Harvey Road, Hady

Chesterfield Royal Hospital Stop 1, Calow

Direction: Chesterfield

85 stops

[VIEW LINE SCHEDULE](#)

- Alfreton Bus Station, Alfreton
- King Street, Alfreton
- Alfreton Road, Shirland
- Petrol Station, Shirland
- Bevan Street, Shirland
- St Leonard's Church, Shirland
- Common Lane, Shirland
- Broom Close Farm, Stonebroom
- Birkinstyle Avenue, Stonebroom
- Queensway, Stonebroom
- Brierley Road, Stonebroom
- Cleveland Road, Stonebroom
- Kingsley Crescent, Stonebroom
- Carlyle Road, Stonebroom
- Community Centre, Stonebroom
- Methodist Church, Stonebroom
- Clarence Street, Stonebroom
- Love Lane, Morton
- Corner Pin, Morton
- Pit Lane, Morton
- New Street, Morton
- Church Lane, Morton
- Stretton Road, Morton
- Sitwell Villas, Morton
- Stretton Road, Morton
- Church Lane, Morton
- New Street, Morton
- Pit Lane, Morton
- Corner Pin, Morton

55 bus Time Schedule

Chesterfield Route Timetable:

Sunday	18:15 - 22:15
Monday	20:30 - 22:30
Tuesday	20:30 - 22:30
Wednesday	20:30 - 22:30
Thursday	20:30 - 22:30
Friday	20:30 - 22:30
Saturday	20:30 - 22:30

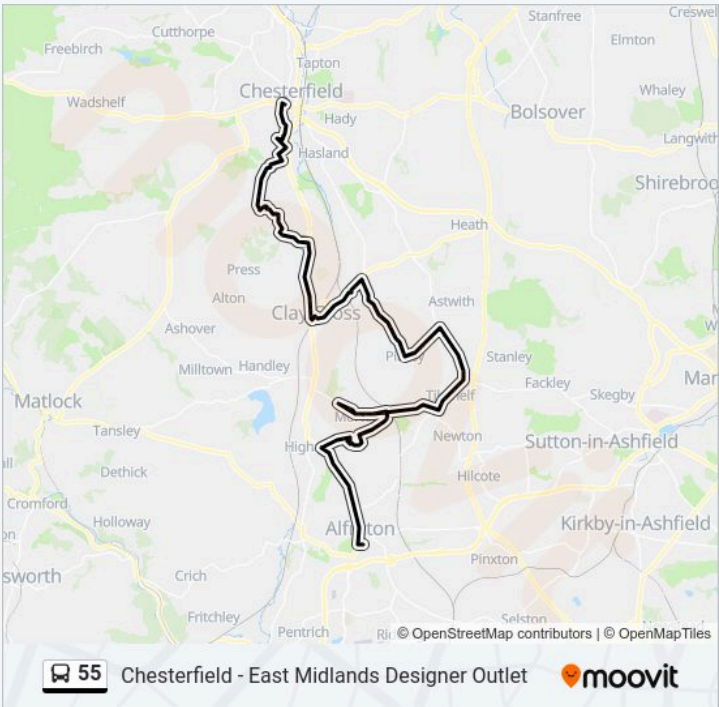
55 bus Info

Direction: Chesterfield

Stops: 85

Trip Duration: 55 min

Line Summary:



Nethermoor Cottages, Tibshelf

Spa Croft, Tibshelf

Methodist Church, Tibshelf

Wheatsheaf, Tibshelf

Brooke Street, Tibshelf

Health Centre, Tibshelf

White Hart Inn, Tibshelf

Hawthorne Avenue, Tibshelf

Tibshelf Road, Tibshelf

Shoulder Of Mutton, Hardstoft

Hardstoft Lane, Hardstoft

Hardstoft Road, Pilsley

Five Pits Trail, Pilsley

Rouse Street, Pilsley

Church Street, Pilsley

Bridge Street, Pilsley

Hallgate Lane, Pilsley

Miners Welfare, Lower Pilsley

Star Inn, Lower Pilsley

Park House Primary School, Lower Pilsley

Seanor Lane, Lower Pilsley

Church Lane, Lower Pilsley

Chatsworth Drive, North Wingfield

St Lawrence Road, North Wingfield

Church, North Wingfield

Furnace Hill Road, Clay Cross

Stollard Street, Clay Cross

Community Hospital, Clay Cross

Bus Station, Clay Cross

Eldon Street, Clay Cross

Hazeldene House, Clay Cross

Incomol Business Park, Clay Cross

The Tupton Tap, Old Tupton

Nethermoor Road, Wingerworth

Nethermoor Farm, Wingerworth

Deerlands Road Bottom, Wingerworth

Deerlands Road, Wingerworth

Deerlands Road Top, Wingerworth

Central Drive, Wingerworth

Allendale Road Shops, Wingerworth

Lydgate Drive, Wingerworth

Parish Hall, Wingerworth

Rectory Drive, Wingerworth

Windsor Drive, Wingerworth

Turning Circle, Birdholme

Farm Close, Birdholme

Carlton Road, Birdholme

29 Grangewood Road, Birdholme

Church Street South, Birdholme

Community Centre, Birdholme

St Augustines Rise, Birdholme

St Augustines Drive, Birdholme

St Augustines Mount, Birdholme

Pond Street, Chesterfield

Ravenside Retail Park, Chesterfield

New Beetwell Street, Chesterfield

Direction: Shirland

84 stops

[VIEW LINE SCHEDULE](#)

New Beetwell Street, Chesterfield (B12)

Ravenside Retail Park, Chesterfield

Pond Street, Chesterfield

Baden Powell Avenue, Birdholme

St Augustines Drive, Birdholme

55 bus Time Schedule

Shirland Route Timetable:

Sunday	23:15
Monday	Not Operational
Tuesday	Not Operational
Wednesday	Not Operational
Thursday	Not Operational
Friday	Not Operational

St Augustines Rise, Birdholme

St Augustines Avenue, Birdholme

Community Centre, Birdholme

Church Street South, Birdholme

Carlton Road, Birdholme

Farm Close, Birdholme

Turning Circle, Birdholme

Windsor Drive, Wingerworth

Rectory Drive, Wingerworth

Parish Hall, Wingerworth

Lydgate Drive, Wingerworth

Allendale Road Shops, Wingerworth

Central Drive, Wingerworth

Deerlands Road Top, Wingerworth

Deerlands Road, Wingerworth

Deerlands Road Bottom, Wingerworth

Nethermoor Farm, Wingerworth

Nethermoor Road, Wingerworth

Queen Victoria Road, New Tupton

Derby Road, New Tupton

The Tupton Tap, Old Tupton

Incomol Business Park, Clay Cross

Eldon Street, Clay Cross

Eyre Street, Clay Cross

New Inn, Clay Cross

Community Hospital, Clay Cross

Furnace Hill Road, Clay Cross

Church, North Wingfield

St Lawrence Road, North Wingfield

Fairfield Drive, North Wingfield

Chatsworth Drive, North Wingfield

Little Morton, North Wingfield

Saturday

Not Operational

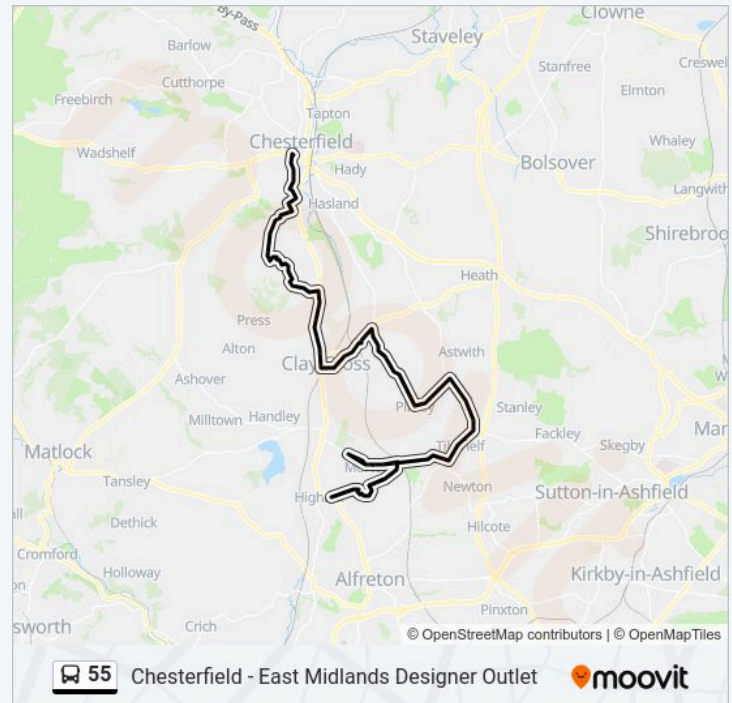
55 bus Info

Direction: Shirland

Stops: 84

Trip Duration: 48 min

Line Summary:



Church Lane, Lower Pilsley

Seanor Lane, Lower Pilsley

Park House Primary School, Lower Pilsley

Star Inn, Lower Pilsley

Miners Welfare, Lower Pilsley

Hallgate Lane, Pilsley

Bridge Street, Pilsley

Church Street, Pilsley

Rouse Street, Pilsley

Five Pits Trail, Pilsley

Hardsoft Road, Pilsley

Grenfield, Pilsley

Hardsoft Lane, Hardsoft

Shoulder Of Mutton, Hardsoft

Tibshelf Road, Tibshelf

Hawthorne Avenue, Tibshelf

White Hart Inn, Tibshelf

Health Centre, Tibshelf

Brooke Street, Tibshelf

Church Lane, Tibshelf

Wheatsheaf, Tibshelf

Crown Hotel, Tibshelf

Spa Croft, Tibshelf

Nethermoor Cottages, Tibshelf

Corner Pin, Morton

Pit Lane, Morton

New Street, Morton

Church Lane, Morton

Stretton Road, Morton

Sitwell Villas, Morton

Stretton Road, Morton

Church Lane, Morton

New Street, Morton

Pit Lane, Morton

Corner Pin, Morton

Love Lane, Morton

Clarence Street, Stonebroom

The Mayfield, Stonebroom

Pasture Lane, Stonebroom

Community Centre, Stonebroom

Carlyle Road, Stonebroom

Kingsley Crescent, Stonebroom

Cleveland Road, Stonebroom

Brierley Road, Stonebroom

Birkinstyle Avenue, Stonebroom

Broom Close Farm, Stonebroom

Common Lane, Shirland

Direction: South Normanton

113 stops

[VIEW LINE SCHEDULE](#)

Chesterfield Royal Hospital Stop 1, Calow

Harvey Road, Hady

Hill Top, Hady

Hady Crescent, Hady

Cemetery Road, Spital

Railway Station, Chesterfield

Brewery Street, Chesterfield

New Beetwell Street, Chesterfield (B12)

Ravenside Retail Park, Chesterfield

Pond Street, Chesterfield

Baden Powell Avenue, Birdholme

St Augustines Drive, Birdholme

St Augustines Rise, Birdholme

St Augustines Avenue, Birdholme

55 bus Time Schedule

South Normanton Route Timetable:

Sunday	Not Operational
Monday	06:15 - 16:55
Tuesday	06:15 - 16:55
Wednesday	06:15 - 16:55
Thursday	06:15 - 16:55
Friday	06:15 - 16:55
Saturday	06:15 - 16:55

55 bus Info

Direction: South Normanton

Stops: 113

Trip Duration: 105 min

Line Summary:

Community Centre, Birdholme

Church Street South, Birdholme

Carlton Road, Birdholme

Farm Close, Birdholme

Turning Circle, Birdholme

Windsor Drive, Wingerworth

Rectory Drive, Wingerworth

Parish Hall, Wingerworth

Lydgate Drive, Wingerworth

Allendale Road Shops, Wingerworth

Central Drive, Wingerworth

Deerlands Road Top, Wingerworth

Deerlands Road, Wingerworth

Deerlands Road Bottom, Wingerworth

Nethermoor Farm, Wingerworth

Nethermoor Road, Wingerworth

Queen Victoria Road, New Tupton

Derby Road, New Tupton

The Tupton Tap, Old Tupton

Incomol Business Park, Clay Cross

Eldon Street, Clay Cross

Eyre Street, Clay Cross

New Inn, Clay Cross

Community Hospital, Clay Cross

Furnace Hill Road, Clay Cross

Church, North Wingfield

St Lawrence Road, North Wingfield

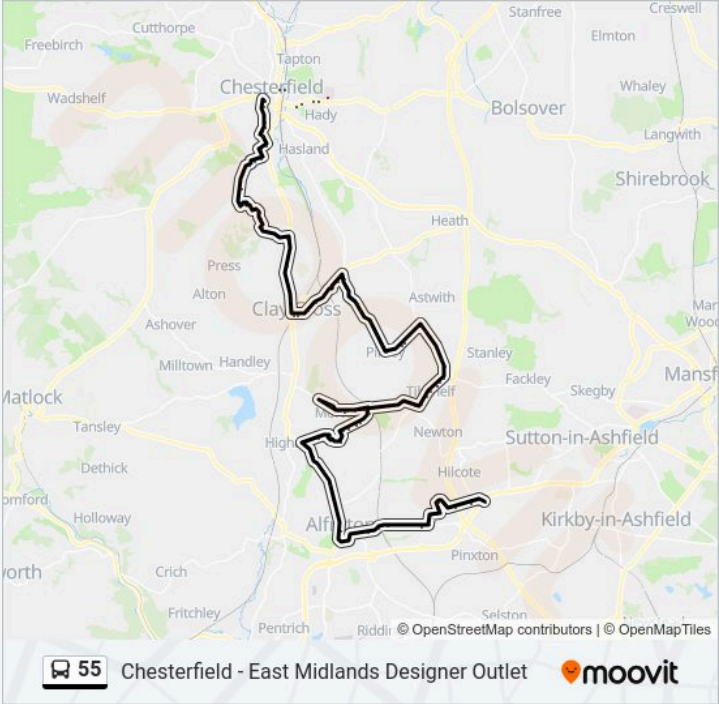
Fairfield Drive, North Wingfield

Chatsworth Drive, North Wingfield

Little Morton, North Wingfield

Church Lane, Lower Pilsley

Seanor Lane, Lower Pilsley



Park House Primary School, Lower Pilsley

Star Inn, Lower Pilsley

Miners Welfare, Lower Pilsley

Hallgate Lane, Pilsley

Bridge Street, Pilsley

Church Street, Pilsley

Rouse Street, Pilsley

Five Pits Trail, Pilsley

Hardstoft Road, Pilsley

Grenfield, Pilsley

Hardstoft Lane, Hardstoft

Shoulder Of Mutton, Hardstoft

Tibshelf Road, Tibshelf

Hawthorne Avenue, Tibshelf

White Hart Inn, Tibshelf

Health Centre, Tibshelf

Brooke Street, Tibshelf

Church Lane, Tibshelf

Wheatsheaf, Tibshelf

Crown Hotel, Tibshelf

Spa Croft, Tibshelf

Nethermoor Cottages, Tibshelf

Corner Pin, Morton

Pit Lane, Morton

New Street, Morton

Church Lane, Morton

Stretton Road, Morton

Sitwell Villas, Morton

Stretton Road, Morton

Church Lane, Morton

New Street, Morton

Pit Lane, Morton

Corner Pin, Morton

Love Lane, Morton

Clarence Street, Stonebroom

The Mayfield, Stonebroom

Pasture Lane, Stonebroom

Community Centre, Stonebroom

Carlyle Road, Stonebroom

Kingsley Crescent, Stonebroom

Cleveland Road, Stonebroom

Brierley Road, Stonebroom

Birkinstyle Avenue, Stonebroom

Broom Close Farm, Stonebroom

Common Lane, Shirland

St Leonard's Church, Shirland

Miners Welfare, Shirland

Bevan Street, Shirland

Petrol Station, Shirland

King Street, Alfreton

Alfreton Bus Station, Alfreton

Firs Avenue, Alfreton

Meadow Lane, Alfreton

Parkin Street, Alfreton

Railway Station, Alfreton

Carnfield Hall, Alfreton

Union Street, South Normanton

Market Street Junction, South Normanton

Market Street, South Normanton

The Croft, South Normanton

Downing Street, South Normanton

Church, South Normanton

Duke Street, South Normanton

Thornhill Drive, South Normanton

Ball Hill, South Normanton

Berristow Lane, South Normanton

East Midlands Designer Outlet, South Normanton

55 bus time schedules and route maps are available in an offline PDF at moovitapp.com. Use the Moovit App to see live bus times, train schedule or subway schedule, and step-by-step directions for all public transit in East Midlands.

© 2024 Moovit - All Rights Reserved