

9.3|NINES

Alfreton

Get The App

The 9.3|NINES bus line (Alfreton) has 6 routes. For regular weekdays, their operation hours are:
 (1) Alfreton: 6:00 PM(2) Derby: 6:05 AM - 4:50 PM(3) Mansfield: 5:25 AM - 9:30 PM(4) Ripley: 5:25 PM - 10:33 PM(5) South Normanton: 11:30 PM(6) Sutton In Ashfield: 5:35 PM - 10:30 PM

Use the Moovit App to find the closest 9.3|NINES bus station near you and find out when is the next 9.3|NINES bus arriving.

Direction: Alfreton

52 stops

[VIEW LINE SCHEDULE](#)

- Mansfield Bus Station, Mansfield
- Asda, Mansfield
- Community Hospital, Mansfield
- Moor Lane, Mansfield
- Frank Avenue, Mansfield
- Hermitage Lane, Mansfield
- Bathwood Drive, Mansfield
- Kings Mill Lane, Mansfield
- Kings Mill Hospital, Sutton In Ashfield
- Unwin Road, Sutton Forest Side
- Hill Crescent, Sutton Forest Side
- Hartington Drive, Sutton Forest Side
- Skegby Road, Sutton In Ashfield
- Oak Tree Road, Sutton In Ashfield
- Stoney Street, Sutton In Ashfield
- Outram Street, Sutton In Ashfield
- Sutton Bus Station, Sutton In Ashfield
- Lammas Road, Sutton In Ashfield
- Hack Lane, Sutton In Ashfield
- Spring Road, Sutton In Ashfield
- Stuart Street, Sutton In Ashfield

9.3|NINES bus Time Schedule

Alfreton Route Timetable:

Sunday	Not Operational
Monday	6:00 PM
Tuesday	6:00 PM
Wednesday	6:00 PM
Thursday	6:00 PM
Friday	6:00 PM
Saturday	6:00 PM

9.3|NINES bus Info

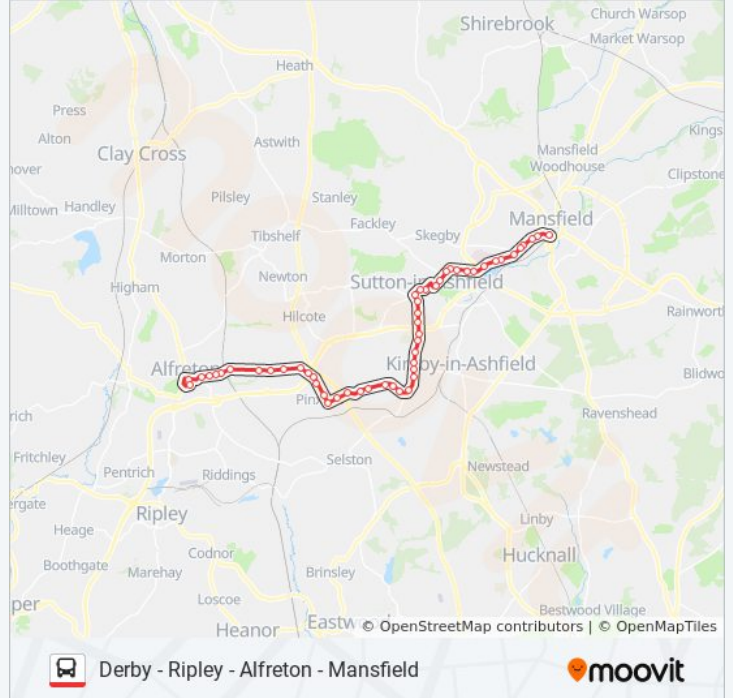
Direction: Alfreton

Stops: 52

Trip Duration: 45 min

Line Summary:

Collins Avenue, Sutton In Ashfield
Raymond Close, Kirkby In Ashfield
Wentworth Road, Kirkby In Ashfield
Frederick Avenue, Kirkby In Ashfield
Bentinck Miners Welfare, Kirkby In Ashfield
Kirkby Cross, Kirkby In Ashfield
Duke Of Wellington, Kirkby In Ashfield
Laburnum Avenue, Bentinck Town
Mayfield Street, Bentinck Town
St Helens House, Bentinck Town
Franderground Farm, Bentinck Town
Langton Suites, Pinxton Green
Cliff Lane, Pinxton Green
Farlex Fields, Pinxton Green
Toll Bar, Pinxton
Wharf Road, Pinxton
Victoria Road, Pinxton
West End, Pinxton
Paddocks Close, Pinxton
Alfreton Road Bridge, Pinxton
Mansfield Road, South Normanton
The Hamlet, South Normanton
The Hawthorns, South Normanton
George Street, South Normanton
Carnfield Hall, Alfreton
Railway Station, Alfreton
Preston Avenue, Alfreton
Parkin Street, Alfreton
Firs Avenue, Alfreton
High Street, Alfreton
Alfreton Bus Station, Alfreton



Direction: Derby
104 stops

[VIEW LINE SCHEDULE](#)

- Mansfield Bus Station, Mansfield
- Asda, Mansfield
- Community Hospital, Mansfield
- Moor Lane, Mansfield
- Frank Avenue, Mansfield
- Hermitage Lane, Mansfield
- Bathwood Drive, Mansfield
- Kings Mill Lane, Mansfield
- Kings Mill Hospital, Sutton In Ashfield
- Unwin Road, Sutton Forest Side
- Hill Crescent, Sutton Forest Side
- Hartington Drive, Sutton Forest Side
- Skegby Road, Sutton In Ashfield
- Oak Tree Road, Sutton In Ashfield
- Stoney Street, Sutton In Ashfield
- Outram Street, Sutton In Ashfield
- Sutton Bus Station, Sutton In Ashfield
- Lammas Road, Sutton In Ashfield
- Hack Lane, Sutton In Ashfield
- Spring Road, Sutton In Ashfield
- Stuart Street, Sutton In Ashfield
- Collins Avenue, Sutton In Ashfield
- Raymond Close, Kirkby In Ashfield
- Wentworth Road, Kirkby In Ashfield
- Frederick Avenue, Kirkby In Ashfield
- Bentinck Miners Welfare, Kirkby In Ashfield
- Kirkby Cross, Kirkby In Ashfield
- Duke Of Wellington, Kirkby In Ashfield
- Laburnum Avenue, Bentinck Town
- Mayfield Street, Bentinck Town

9.3|NINES bus Time Schedule

Derby Route Timetable:

Sunday	7:55 AM - 4:55 PM
Monday	6:05 AM - 4:50 PM
Tuesday	6:05 AM - 4:50 PM
Wednesday	6:05 AM - 4:50 PM
Thursday	6:05 AM - 4:50 PM
Friday	6:05 AM - 4:50 PM
Saturday	6:55 AM - 4:50 PM

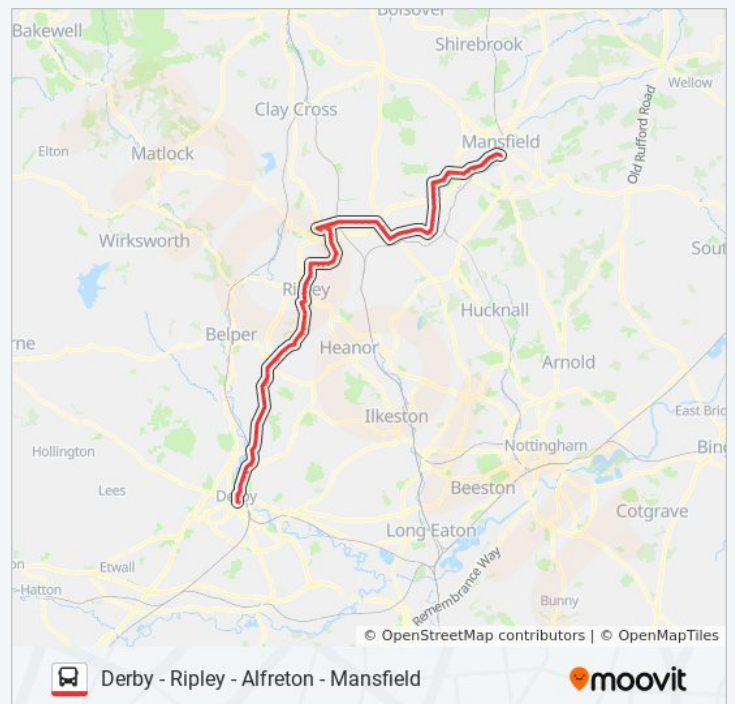
9.3|NINES bus Info

Direction: Derby

Stops: 104

Trip Duration: 95 min

Line Summary:



St Helens House, Bentinck Town

Franderground Farm, Bentinck Town

Langton Suites, Pinxton Green

Cliff Lane, Pinxton Green

Farlex Fields, Pinxton Green

Toll Bar, Pinxton

Wharf Road, Pinxton

Victoria Road, Pinxton

West End, Pinxton

Paddocks Close, Pinxton

Alfreton Road Bridge, Pinxton

Mansfield Road, South Normanton

The Hamlet, South Normanton

The Hawthorns, South Normanton

George Street, South Normanton

Carnfield Hall, Alfreton

Railway Station, Alfreton

Preston Avenue, Alfreton

Parkin Street, Alfreton

Firs Avenue, Alfreton

High Street, Alfreton

Alfreton Bus Station, Alfreton

Cressy Road, Alfreton

Ellesmere Avenue, Alfreton

Prospect Street, Alfreton

Pease Hill, Alfreton

Monk Road, Cotes Park

Cotes Park Lane, Cotes Park

Wimsey Way, Cotes Park

High Street, Somercotes

Leabrooks Road, Somercotes

Bridle Lane, Leabrooks

Crays Hill, Swanwick

St Andrews Close, Swanwick

The Gate, Swanwick

The Green, Swanwick

Church, Swanwick

Hickton Road, Swanwick

Butterley Grange, Butterley

Midland Railway, Butterley

Butterley Row, Butterley

Woodlands Nursing Home, Ripley

Argyll Road, Ripley

Chapel Street, Ripley

Grosvenor Road, Ripley

High Street, Ripley

Leisure Centre, Ripley

Elms Avenue, Ripley

Springs Centre, Ripley

Bowler Street, Marehay

Miners Welfare, Marehay

Upper Marehay Road, Marehay

Denby Bank, Marehay

Denby Hall Business Park, Denby

Denby Visitor Centre, Denby

John Flamsteed School Derby Road Entrance,
Denby

Recreation Ground, Denby

Danesby Rise, Denby

Danesby Crescent, Kilburn

Kennels, Lower Kilburn

Derby Road, Lower Kilburn

Tants Meadow, Lower Kilburn

Church View, Lower Kilburn

Croft Lane, Breadsall

Pektron, Little Chester

Tomlinsons Cottages, Little Chester

Haslams Lane, Little Chester

Alfreton Road, Little Chester

Chester Park, Little Chester

Coach And Horses, Little Chester

St Pauls Church, Little Chester

Fox Street, Derby

Derwent Street, Derby

Corporation Street, Derby

Direction: Mansfield

102 stops

[VIEW LINE SCHEDULE](#)

Corporation Street, Derby

Fox Street, Derby

St Pauls Church, Little Chester

Caesar Street, Little Chester

Coach And Horses, Little Chester

Chester Park, Little Chester

Alfreton Road, Little Chester

Haslams Lane, Little Chester

Tomlinsons Cottages, Little Chester

Pektron, Little Chester

Croft Lane, Breadsall

Church View, Lower Kilburn

Tants Meadow, Lower Kilburn

Derby Road, Lower Kilburn

Kennels, Lower Kilburn

Danesby Crescent, Kilburn

Danesby Rise, Denby

Recreation Ground, Denby

John Flamsteed School Derby Road Entrance,
Denby

Denby Visitor Centre, Denby

9.3|NINES bus Time Schedule

Mansfield Route Timetable:

Sunday	9:25 AM - 5:00 PM
Monday	5:25 AM - 9:30 PM
Tuesday	5:25 AM - 9:30 PM
Wednesday	5:25 AM - 9:30 PM
Thursday	5:25 AM - 9:30 PM
Friday	5:25 AM - 9:30 PM
Saturday	5:25 AM - 9:30 PM

9.3|NINES bus Info

Direction: Mansfield

Stops: 102

Trip Duration: 90 min

Line Summary:

Denby Hall Business Park, Denby

Denby Bank, Marehay

Upper Marehay Road, Marehay

Miners Welfare, Marehay

Bowler Street, Marehay

Springs Centre, Ripley

Leisure Centre, Ripley

Market Place, Ripley

Chapel Street, Ripley

Woodlands Nursing Home, Ripley

Butterley Row, Butterley

Midland Railway, Butterley

Butterley Grange, Butterley

Hickton Road, Swanwick

Church, Swanwick

The Green, Swanwick

The Gate, Swanwick

St Andrews Close, Swanwick

Crays Hill, Swanwick

Bridle Lane, Leabrooks

Leabrooks Road, Somercotes

High Street, Somercotes

Wimsey Way, Cotes Park

Cotes Park Lane, Cotes Park

Monk Road, Cotes Park

Abbott Road, Alfreton

Flowery Leys Lane, Peasehill Estate

Prospect Street, Alfreton

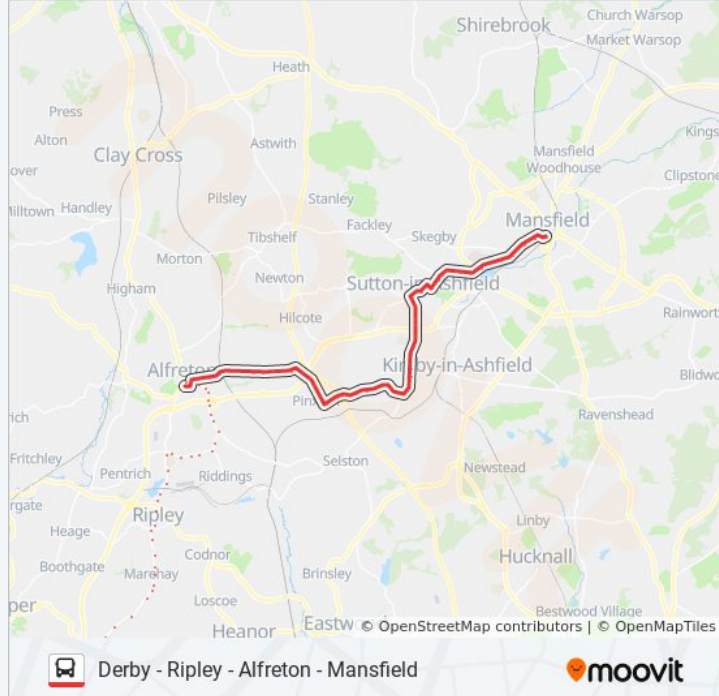
Ellesmere Avenue, Alfreton

High Street, Alfreton

Alfreton Bus Station, Alfreton

Cressy Road, Alfreton

Firs Avenue, Alfreton



Meadow Lane, Alfreton

Parkin Street, Alfreton

Railway Station, Alfreton

Carnfield Hall, Alfreton

George Street, South Normanton

Union Street, South Normanton

Bryant Lane, South Normanton

The Hamlet, South Normanton

Frederick Gent School, South Normanton

Alfreton Road Bridge, Pinxton

Paddocks Close, Pinxton

West End, Pinxton

Victoria Road, Pinxton

Wharf Road, Pinxton

Toll Bar, Pinxton

Farlex Fields, Pinxton Green

Cliff Lane, Pinxton Green

Langton Suites, Pinxton Green

Franderground Farm, Bentinck Town

St Helens House, Bentinck Town

Mayfield Street, Bentinck Town

Laburnum Avenue, Bentinck Town

Duke Of Wellington, Kirkby In Ashfield

Kirkby Cross, Kirkby In Ashfield

Frederick Avenue, Kirkby In Ashfield

Searwood Avenue, Kirkby In Ashfield

Raymond Close, Kirkby In Ashfield

Collins Avenue, Sutton In Ashfield

Hillsborough Avenue, Sutton In Ashfield

Spring Road, Sutton In Ashfield

Hack Lane, Sutton In Ashfield

Lammas Road, Sutton In Ashfield

Sutton Bus Station, Sutton In Ashfield

Outram Street, Sutton In Ashfield
 Stoney Street, Sutton In Ashfield
 Oak Tree Road, Sutton In Ashfield
 Skegby Road, Sutton In Ashfield
 Hartington Drive, Sutton Forest Side
 Mason Street, Sutton Forest Side
 Unwin Road, Sutton Forest Side
 Kings Mill Hospital, Sutton In Ashfield
 Kings Mill Lane, Mansfield
 Bathwood Drive, Mansfield
 Hermitage Lane, Mansfield
 Frank Avenue, Mansfield
 Botany Avenue, Mansfield
 Community Hospital, Mansfield
 Asda, Mansfield
 Mansfield Bus Station, Mansfield

Direction: Ripley

76 stops

[VIEW LINE SCHEDULE](#)

Mansfield Bus Station, Mansfield
 Asda, Mansfield
 Community Hospital, Mansfield
 Moor Lane, Mansfield
 Frank Avenue, Mansfield
 Hermitage Lane, Mansfield
 Bathwood Drive, Mansfield
 Kings Mill Lane, Mansfield
 Kings Mill Hospital, Sutton In Ashfield
 Unwin Road, Sutton Forest Side
 Hill Crescent, Sutton Forest Side
 Hartington Drive, Sutton Forest Side
 Skegby Road, Sutton In Ashfield

9.3|NINES bus Time Schedule

Ripley Route Timetable:

Sunday	Not Operational
Monday	5:25 PM - 10:33 PM
Tuesday	5:25 PM - 10:33 PM
Wednesday	5:25 PM - 10:33 PM
Thursday	5:25 PM - 10:33 PM
Friday	5:25 PM - 10:33 PM
Saturday	6:10 AM - 10:33 PM

9.3|NINES bus Info

Direction: Ripley

Stops: 76

Trip Duration: 55 min

Line Summary:

Oak Tree Road, Sutton In Ashfield

Stoney Street, Sutton In Ashfield

Outram Street, Sutton In Ashfield

Sutton Bus Station, Sutton In Ashfield

Lammas Road, Sutton In Ashfield

Hack Lane, Sutton In Ashfield

Spring Road, Sutton In Ashfield

Stuart Street, Sutton In Ashfield

Collins Avenue, Sutton In Ashfield

Raymond Close, Kirkby In Ashfield

Wentworth Road, Kirkby In Ashfield

Frederick Avenue, Kirkby In Ashfield

Bentinck Miners Welfare, Kirkby In Ashfield

Kirkby Cross, Kirkby In Ashfield

Duke Of Wellington, Kirkby In Ashfield

Laburnum Avenue, Bentinck Town

Mayfield Street, Bentinck Town

St Helens House, Bentinck Town

Franderground Farm, Bentinck Town

Langton Suites, Pinxton Green

Cliff Lane, Pinxton Green

Farlex Fields, Pinxton Green

Toll Bar, Pinxton

Wharf Road, Pinxton

Victoria Road, Pinxton

West End, Pinxton

Paddocks Close, Pinxton

Alfreton Road Bridge, Pinxton

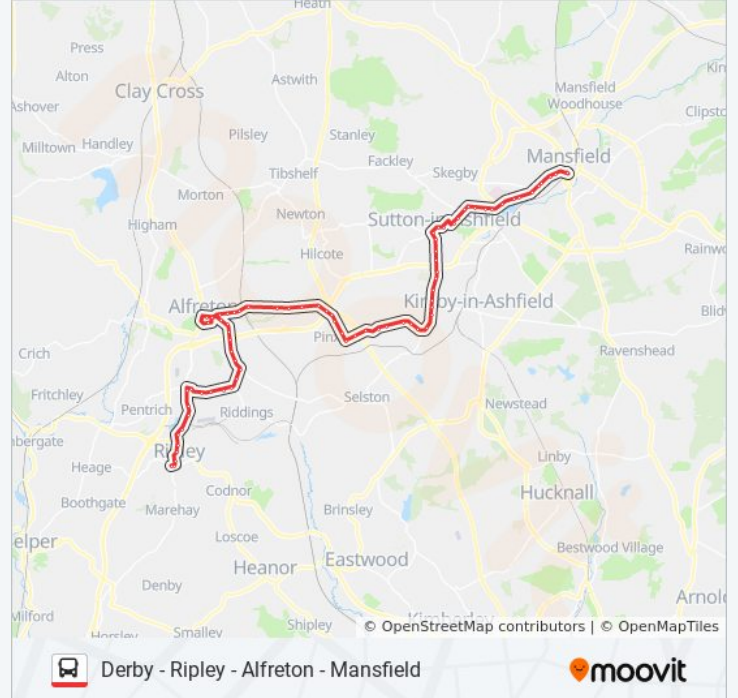
Mansfield Road, South Normanton

The Hamlet, South Normanton

The Hawthorns, South Normanton

George Street, South Normanton

Carnfield Hall, Alfreton



Railway Station, Alfreton
Preston Avenue, Alfreton
Parkin Street, Alfreton
Firs Avenue, Alfreton
High Street, Alfreton
Alfreton Bus Station, Alfreton
Cressy Road, Alfreton
Ellesmere Avenue, Alfreton
Prospect Street, Alfreton
Pease Hill, Alfreton
Monk Road, Cotes Park
Cotes Park Lane, Cotes Park
Wimsey Way, Cotes Park
High Street, Somercotes
Leabrooks Road, Somercotes
Bridle Lane, Leabrooks
Crays Hill, Swanwick
St Andrews Close, Swanwick
The Gate, Swanwick
The Green, Swanwick
Church, Swanwick
Hickton Road, Swanwick
Butterley Grange, Butterley
Midland Railway, Butterley
Butterley Row, Butterley
Woodlands Nursing Home, Ripley
Argyll Road, Ripley
Chapel Street, Ripley
Grosvenor Road, Ripley
Market Place, Ripley

Direction: South Normanton

33 stops

9.3|NINES bus Time Schedule

South Normanton Route Timetable:

Market Place, Ripley
 Chapel Street, Ripley
 Woodlands Nursing Home, Ripley
 Butterley Row, Butterley
 Midland Railway, Butterley
 Butterley Grange, Butterley
 Hickton Road, Swanwick
 Church, Swanwick
 The Green, Swanwick
 The Gate, Swanwick
 St Andrews Close, Swanwick
 Crays Hill, Swanwick
 Bridle Lane, Leabrooks
 Leabrooks Road, Somercotes
 High Street, Somercotes
 Wimsey Way, Cotes Park
 Cotes Park Lane, Cotes Park
 Monk Road, Cotes Park
 Abbott Road, Alfreton
 Flowery Leys Lane, Peasehill Estate
 Prospect Street, Alfreton
 Ellesmere Avenue, Alfreton
 High Street, Alfreton
 Alfreton Bus Station, Alfreton
 Cressy Road, Alfreton
 Firs Avenue, Alfreton
 Meadow Lane, Alfreton
 Parkin Street, Alfreton
 Railway Station, Alfreton
 Carnfield Hall, Alfreton
 George Street, South Normanton
 Union Street, South Normanton

Sunday	Not Operational
Monday	11:30 PM
Tuesday	11:30 PM
Wednesday	11:30 PM
Thursday	11:30 PM
Friday	11:30 PM
Saturday	11:30 PM

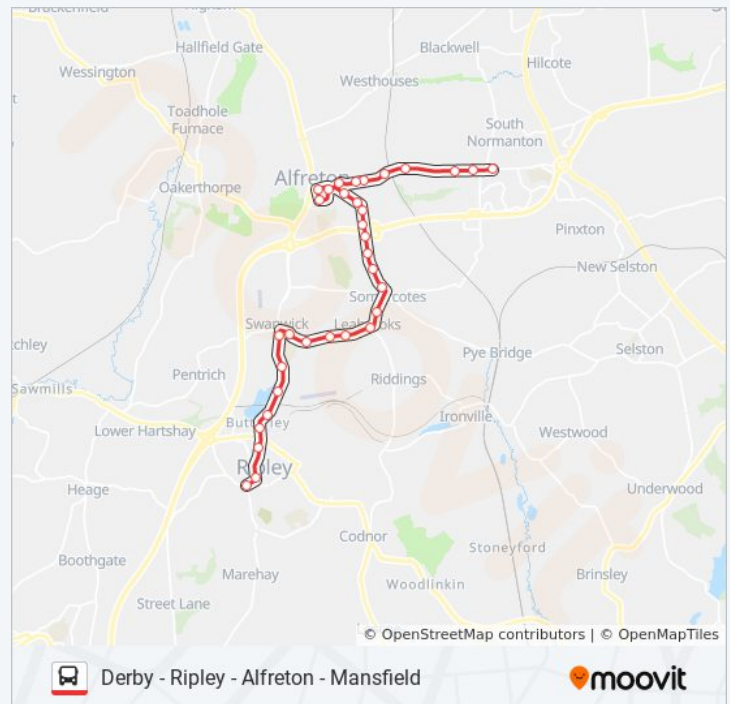
9.3|NINES bus Info

Direction: South Normanton

Stops: 33

Trip Duration: 27 min

Line Summary:



Direction: Sutton In Ashfield

86 stops

[VIEW LINE SCHEDULE](#)

- Corporation Street, Derby
- Fox Street, Derby
- St Pauls Church, Little Chester
- Caesar Street, Little Chester
- Coach And Horses, Little Chester
- Chester Park, Little Chester
- Alfreton Road, Little Chester
- Haslams Lane, Little Chester
- Tomlinsons Cottages, Little Chester
- Pektron, Little Chester
- Croft Lane, Breadsall
- Church View, Lower Kilburn
- Tants Meadow, Lower Kilburn
- Derby Road, Lower Kilburn
- Kennels, Lower Kilburn
- Danesby Crescent, Kilburn
- Danesby Rise, Denby
- Recreation Ground, Denby
- John Flamsteed School Derby Road Entrance, Denby
- Denby Visitor Centre, Denby
- Denby Hall Business Park, Denby
- Denby Bank, Marehay
- Upper Marehay Road, Marehay
- Miners Welfare, Marehay
- Bowler Street, Marehay
- Springs Centre, Ripley
- Leisure Centre, Ripley

9.3|NINES bus Time Schedule

Sutton In Ashfield Route Timetable:

Sunday	Not Operational
Monday	5:35 PM - 10:30 PM
Tuesday	5:35 PM - 10:30 PM
Wednesday	5:35 PM - 10:30 PM
Thursday	5:35 PM - 10:30 PM
Friday	5:35 PM - 10:30 PM
Saturday	5:35 PM - 10:30 PM

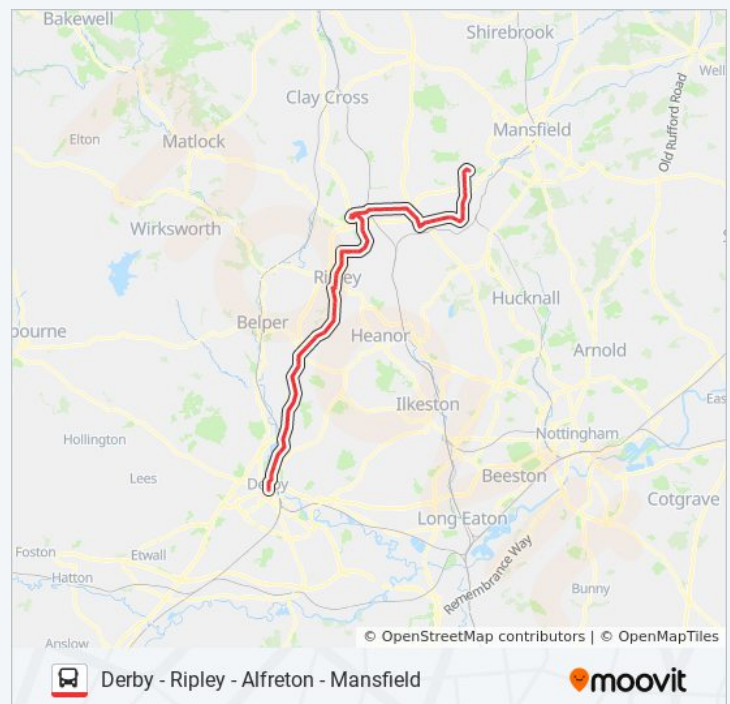
9.3|NINES bus Info

Direction: Sutton In Ashfield

Stops: 86

Trip Duration: 45 min

Line Summary:



Market Place, Ripley

Chapel Street, Ripley

Woodlands Nursing Home, Ripley

Butterley Row, Butterley

Midland Railway, Butterley

Butterley Grange, Butterley

Hickton Road, Swanwick

Church, Swanwick

The Green, Swanwick

The Gate, Swanwick

St Andrews Close, Swanwick

Crays Hill, Swanwick

Bridle Lane, Leabrooks

Leabrooks Road, Somercotes

High Street, Somercotes

Wimsey Way, Cotes Park

Cotes Park Lane, Cotes Park

Monk Road, Cotes Park

Abbott Road, Alfreton

Flowery Leys Lane, Peasehill Estate

Prospect Street, Alfreton

Ellesmere Avenue, Alfreton

High Street, Alfreton

Alfreton Bus Station, Alfreton

Cressy Road, Alfreton

Firs Avenue, Alfreton

Meadow Lane, Alfreton

Parkin Street, Alfreton

Railway Station, Alfreton

Carnfield Hall, Alfreton

George Street, South Normanton

Union Street, South Normanton

Bryant Lane, South Normanton

The Hamlet, South Normanton
Frederick Gent School, South Normanton
Alfreton Road Bridge, Pinxton
Paddocks Close, Pinxton
West End, Pinxton
Victoria Road, Pinxton
Wharf Road, Pinxton
Toll Bar, Pinxton
Farlex Fields, Pinxton Green
Cliff Lane, Pinxton Green
Langton Suites, Pinxton Green
Franderground Farm, Bentinck Town
St Helens House, Bentinck Town
Mayfield Street, Bentinck Town
Laburnum Avenue, Bentinck Town
Duke Of Wellington, Kirkby In Ashfield
Kirkby Cross, Kirkby In Ashfield
Frederick Avenue, Kirkby In Ashfield
Searwood Avenue, Kirkby In Ashfield
Raymond Close, Kirkby In Ashfield
Collins Avenue, Sutton In Ashfield
Hillsborough Avenue, Sutton In Ashfield
Spring Road, Sutton In Ashfield
Hack Lane, Sutton In Ashfield
Lammas Road, Sutton In Ashfield
Sutton Bus Station, Sutton In Ashfield

9.3|NINES bus time schedules and route maps are available in an offline PDF at moovitapp.com. Use the [Moovit App](#) to see live bus times, train schedule or subway schedule, and step-by-step directions for all public transit in East Midlands.

[About Moovit](#) • [MaaS Solutions](#) • [Supported Countries](#) • [Mooviter Community](#)

© 2024 Moovit - All Rights Reserved

Check Live Arrival Times

