

 8 Line

Stanley - Sunderland

Get The App

The 8 bus line (Stanley - Sunderland) has 7 routes. For regular weekdays, their operation hours are:
(1) Barmston: 07:38(2) Washington: 23:10(3) Chester-Le-Street: 14:19-23:30(4) Sunderland: 07:00-21:30(5) Chester-Le-Street: 13:50-18:35(6) Washington: 18:05-22:30(7) Stanley: 06:14-22:10
Use the Moovit App to find the closest 8 bus station near you and find out when is the next 8 bus arriving.

Direction: Barmston

5 stops

[VIEW LINE SCHEDULE](#)

- Washington Galleries Bus Station, Washington
- Washington Retail Park, Washington
- Sunderland Highway, Barmston
- Pattinson Road-Mandarin Way, Barmston
- Waterview Park Stand 1, Barmston

8 bus Time Schedule

Barmston Route Timetable:

Monday	07:38
Tuesday	07:38
Wednesday	07:38
Thursday	07:38
Friday	07:38
Saturday	Not Operational
Sunday	Not Operational

8 bus Info

Direction: Barmston
Stops: 5
Trip Duration: 8 min
Line Summary:



Direction: Washington

31 stops

[VIEW LINE SCHEDULE](#)

Sunderland Interchange, Sunderland (K)

Sunderland Green Terrace, Sunderland

Hind Street, Sunderland

Trimdon Street-Retail Park, Millfield

Trimdon Street-B&Q, Millfield

Pallion New Road-Carol St, Millfield

Pallion New Road-Bridge, Millfield

Alexandra Avenue-West Quay Road, Enterprise Park

Alexandra Avenue-Business Centre, Enterprise Park

Hylton Park Road, Enterprise Park

Timber Beach Road, Enterprise Park

Colima Avenue, Enterprise Park

Chaffinch Road, Castletown

East View, Castletown

Chaffinch Road, Castletown

Ethel Terrace, Castletown

Brown Road, Castletown

8 bus Time Schedule

Washington Route Timetable:

Monday	23:10
Tuesday	23:10
Wednesday	23:10
Thursday	23:10
Friday	23:10
Saturday	23:10
Sunday	23:10

8 bus Info

Direction: Washington

Stops: 31

Trip Duration: 30 min

Line Summary:

Grange Road-St Margarets Avenue, Castletown

Ringway-Tollerton Drive, Castletown

Ringway-Welwyn Close, Castletown

Ferryboat Lane-Business Park, Castletown

Pattinson Road-Mandarin Way, Barmston

Teal Farm, Barmston

Teal Farm, Barmston

Pattinson Road-Sewage Works, Barmston

Waterview Park Stand 3, Barmston

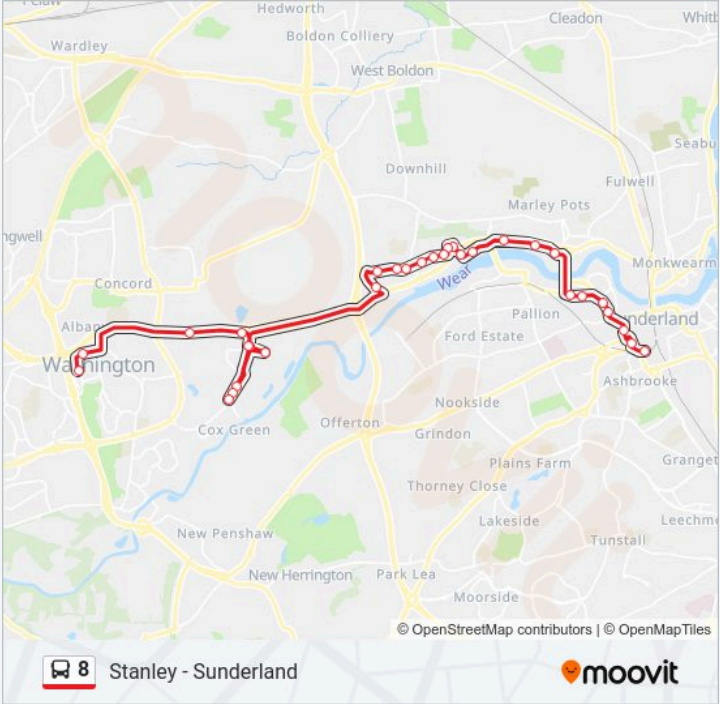
Pattinson Road-Alston Road, Barmston

Washington District 15 Exit, Barmston

Sunderland Highway, Barmston

Washington Retail Park, Washington

Washington Galleries Bus Station, Washington



Direction: Chester-Le-Street

30 stops
[VIEW LINE SCHEDULE](#)

- Stanley Bus Station Stand H, Stanley
- Library, Stanley
- Burns Leisure Pool, Stanley
- Schools, East Stanley
- Reservoir, East Stanley
- Thatchers Foot, East Stanley
- Beamish Mary Inn, No Place
- Beamish Hills, No Place
- Main Entrance, Beamish Museum
- Gate, Beamish Museum
- Station Cottages, Beamish
- Station Road, Beamish
- Club, Beamish
- Club - Slip Road, Beamish
- Twizell Road End, West Pelton

8 bus Time Schedule

Chester-Le-Street Route Timetable:

Monday	14:19-23:30
Tuesday	14:19-23:30
Wednesday	14:19-23:30
Thursday	14:19-23:30
Friday	14:19-23:30
Saturday	23:30
Sunday	23:30

8 bus Info

Direction: Chester-Le-Street
Stops: 30
Trip Duration: 24 min
Line Summary:

- Council Yard, West Pelton
- Stone Row, Grange Villa
- Club, Grange Villa
- Pavilion, Grange Villa
- Edward Terrace, Newfield
- Aged Miners Homes, Pelton
- Church, Pelton
- Kingsway - Bridge, Pelton
- Community Centre, Pelton
- Schools, Pelton
- Plough Inn, Pelton
- The Falcon, Chester-Le-Street
- Pelaw Crescent - Conyers Ave, Chester-Le-Street
- Bank Top, Chester-Le-Street
- South Burns Stand J, Chester-Le-Street



Direction: Sunderland

77 stops
[VIEW LINE SCHEDULE](#)

- Stanley Bus Station Stand H, Stanley
- Library, Stanley
- Burns Leisure Pool, Stanley
- Schools, East Stanley
- Reservoir, East Stanley
- Thatchers Foot, East Stanley
- Beamish Mary Inn, No Place
- Beamish Hills, No Place
- Main Entrance, Beamish Museum
- Gate, Beamish Museum
- Station Cottages, Beamish
- Station Road, Beamish
- Club, Beamish
- Club - Slip Road, Beamish

8 bus Time Schedule

Sunderland Route Timetable:

Monday	07:00-21:30
Tuesday	07:00-21:30
Wednesday	07:00-21:30
Thursday	07:00-21:30
Friday	07:00-21:30
Saturday	07:52-21:30
Sunday	09:07-21:30

8 bus Info

Direction: Sunderland
Stops: 77
Trip Duration: 83 min
Line Summary:

Twizell Road End, West Pelton

Council Yard, West Pelton

Stone Row, Grange Villa

Club, Grange Villa

Pavilion, Grange Villa

Edward Terrace, Newfield

Aged Miners Homes, Pelton

Church, Pelton

Kingsway - Bridge, Pelton

Community Centre, Pelton

Schools, Pelton

Plough Inn, Pelton

The Falcon, Chester-Le-Street

Pelaw Crescent - Conyers Ave, Chester-Le-Street

Bank Top, Chester-Le-Street

South Burns Stand J, Chester-Le-Street

Picktree Lane Bus Depot, Chester-Le-Street

Shields Road, Chester-Le-Street

Village, Picktree

Field House, Picktree

Picktree Lane-Bonemill Lane, Rickleton

Washington Hospital, Rickleton

Vigo Lane, Rickleton

Vigo Lane-Woodlands Surgery, Rickleton

Vigo Lane-Laburnhum Avenue, Harraton

Vigo Lane - Firtree Avenue, Harraton

Vigo Lane, Harraton

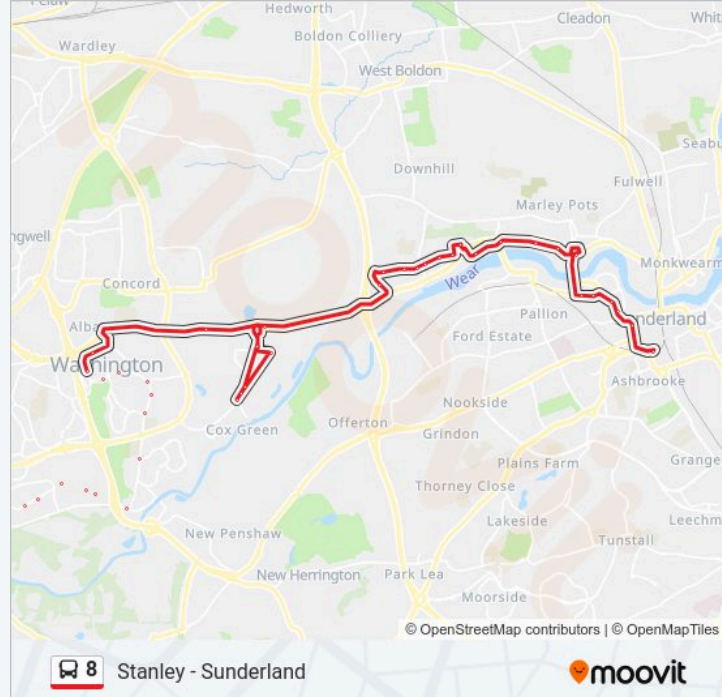
Bonemill Lane - Biddick Lane, Fatfield

Washington Arts Centre, Fatfield

Fatfield Road, Biddick

Fatfield Road-Oxclose Road, Columbia

Parkway, Columbia



Glebe, Washington

Police Link Road - Leisure Centre, Washington

Washington Galleries Bus Station, Washington

Washington Retail Park, Washington

Sunderland Highway, Barmston

Pattinson Road-Mandarin Way, Barmston

Waterview Park Stand 1, Barmston

Teal Farm, Barmston

Teal Farm, Barmston

Pattinson Road-Sewage Works, Barmston

Pattinson Road-Alston Road, Barmston

Washington District 15 Exit, Barmston

Ferryboat Lane-Business Park, Castletown

Ringway, Castletown

Ringway-Tollerton Drive, Castletown

Grange Road-St Margarets Avenue, Castletown

Grange Road-Thompson Crescent, Castletown

Ethel Terrace, Castletown

Chaffinch Road, Castletown

Castle View, Castletown

Timber Beach Road, Enterprise Park

Hylton Park Road, Enterprise Park

Alexandra Avenue-Nursery, Enterprise Park

Alexandra Avenue-North Quay Road, Enterprise Park

Queen Alexandra Bridge North End, Southwick

Pallion New Road-Bridge, Millfield

Pallion New Road-Carol St, Millfield

Trimdon Street-B&Q, Millfield

Trimdon Street-Retail Park, Millfield

St Michaels Way, Sunderland

Sunderland Interchange, Sunderland (K)

Direction: Chester-Le-Street

51 stops

[VIEW LINE SCHEDULE](#)

- Sunderland Interchange, Sunderland (K)
- Sunderland Green Terrace, Sunderland
- Hind Street, Sunderland
- Trimdon Street-Retail Park, Millfield
- Trimdon Street-B&Q, Millfield
- Pallion New Road-Carol St, Millfield
- Pallion New Road-Bridge, Millfield
- Alexandra Avenue-West Quay Road, Enterprise Park
- Alexandra Avenue-Business Centre, Enterprise Park
- Hylton Park Road, Enterprise Park
- Timber Beach Road, Enterprise Park
- Colima Avenue, Enterprise Park
- Chaffinch Road, Castletown
- East View, Castletown
- Chaffinch Road, Castletown
- Ethel Terrace, Castletown
- Brown Road, Castletown
- Grange Road-St Margarets Avenue, Castletown
- Ringway-Tollerton Drive, Castletown
- Ringway-Welwyn Close, Castletown
- Ferryboat Lane-Business Park, Castletown
- Pattinson Road-Mandarin Way, Barmston
- Teal Farm, Barmston
- Teal Farm, Barmston
- Pattinson Road-Sewage Works, Barmston
- Waterview Park Stand 3, Barmston
- Pattinson Road-Alston Road, Barmston
- Washington District 15 Exit, Barmston
- Sunderland Highway, Barmston

8 bus Time Schedule

Chester-Le-Street Route Timetable:

Monday	13:50-18:35
Tuesday	13:50-18:35
Wednesday	13:50-18:35
Thursday	13:50-18:35
Friday	13:50-18:35
Saturday	16:50
Sunday	Not Operational

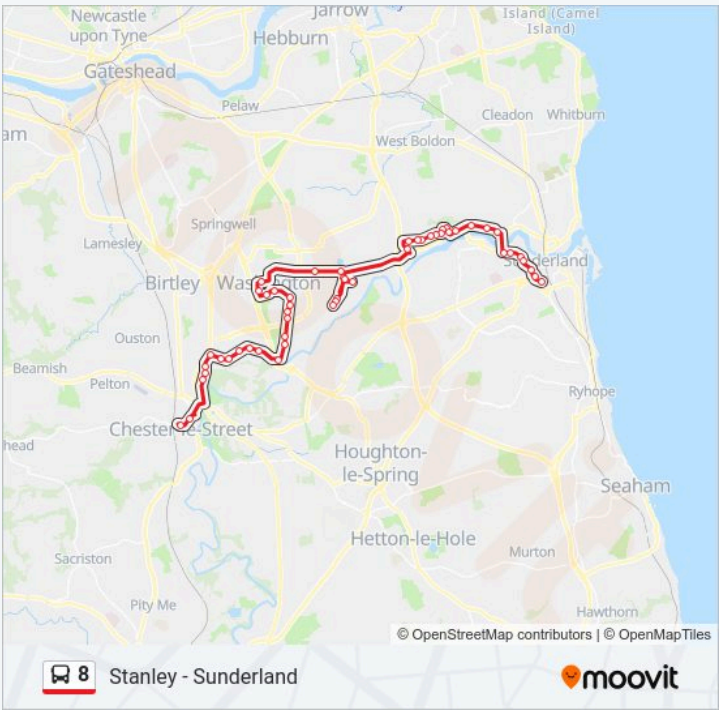
8 bus Info

Direction: Chester-Le-Street

Stops: 51

Trip Duration: 54 min

Line Summary:



Washington Retail Park, Washington

Washington Galleries Bus Station, Washington

Police Link Road - Leisure Centre, Washington

Glebe, Washington

Parkway, Columbia

Fatfield Road-Fountains Close, Columbia

Fatfield Road, Biddick

Biddick Lane-School, Biddick

Washington Arts Centre, Fatfield

Biddick Lane-Fallowfield Way, Fatfield

Bonemill Lane - Biddick Lane, Fatfield

Harraton

Vigo Lane-Sycamore Avenue, Harraton

Vigo Lane-Harwood Close, Rickleton

Vigo Lane, Rickleton

Vigo Lane-Cricket Ground, Rickleton

Washington Hospital, Rickleton

Picktree Lane-Bonemill Lane, Rickleton

Field House, Picktree

Village, Picktree

Picktree Lane Bus Depot, Chester-Le-Street

South Burns Stand K, Chester-Le-Street

Direction: Washington

49 stops
[VIEW LINE SCHEDULE](#)

Stanley Bus Station Stand H, Stanley

Library, Stanley

Burns Leisure Pool, Stanley

Schools, East Stanley

Reservoir, East Stanley

Thatchers Foot, East Stanley

Beamish Mary Inn, No Place

8 bus Time Schedule

Washington Route Timetable:

Monday	18:05-22:30
Tuesday	18:05-22:30
Wednesday	18:05-22:30
Thursday	18:05-22:30
Friday	18:05-22:30
Saturday	16:19-22:30
Sunday	22:30

Beamish Hills, No Place

Main Entrance, Beamish Museum

Gate, Beamish Museum

Station Cottages, Beamish

Station Road, Beamish

Club, Beamish

Club - Slip Road, Beamish

Twizell Road End, West Pelton

Council Yard, West Pelton

Stone Row, Grange Villa

Club, Grange Villa

Pavilion, Grange Villa

Edward Terrace, Newfield

Aged Miners Homes, Pelton

Church, Pelton

Kingsway - Bridge, Pelton

Community Centre, Pelton

Schools, Pelton

Plough Inn, Pelton

The Falcon, Chester-Le-Street

Pelaw Crescent - Conyers Ave, Chester-Le-Street

Bank Top, Chester-Le-Street

South Burns Stand J, Chester-Le-Street

Picktree Lane Bus Depot, Chester-Le-Street

Shields Road, Chester-Le-Street

Village, Picktree

Field House, Picktree

Picktree Lane-Bonemill Lane, Rickleton

Washington Hospital, Rickleton

Vigo Lane, Rickleton

Vigo Lane-Woodlands Surgery, Rickleton

Vigo Lane-Laburnhum Avenue, Harraton

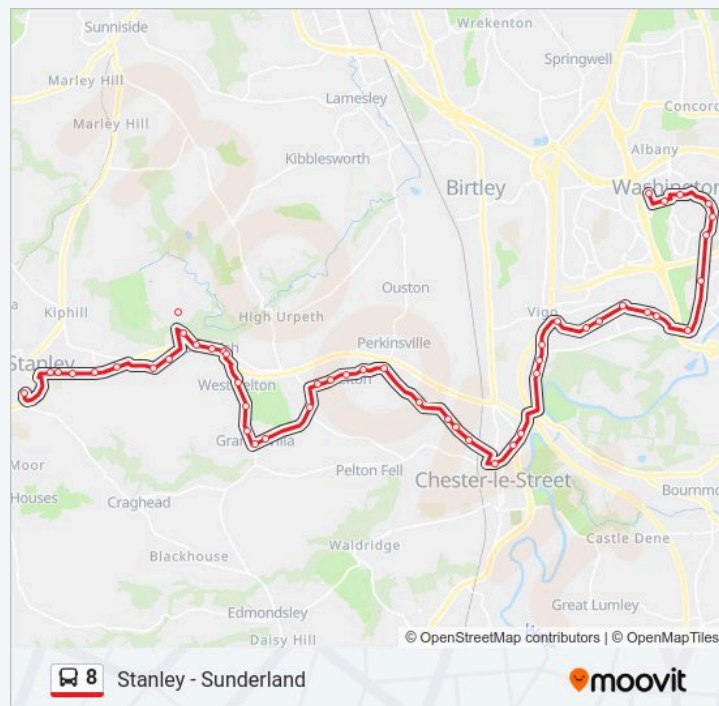
8 bus Info

Direction: Washington

Stops: 49

Trip Duration: 47 min

Line Summary:



Vigo Lane - Firtree Avenue, Harraton

Vigo Lane, Harraton

Bonemill Lane - Biddick Lane, Fatfield

Washington Arts Centre, Fatfield

Fatfield Road, Biddick

Fatfield Road-Oxclose Road, Columbia

Parkway, Columbia

Glebe, Washington

Police Link Road - Leisure Centre, Washington

Washington Galleries Bus Station, Washington

Direction: Stanley

81 stops

[VIEW LINE SCHEDULE](#)

Sunderland Interchange, Sunderland (K)

Sunderland Green Terrace, Sunderland

Hind Street, Sunderland

Trimdon Street-Retail Park, Millfield

Trimdon Street-B&Q, Millfield

Pallion New Road-Carol St, Millfield

Pallion New Road-Bridge, Millfield

Alexandra Avenue-West Quay Road, Enterprise Park

Alexandra Avenue-Business Centre, Enterprise Park

Hylton Park Road, Enterprise Park

Timber Beach Road, Enterprise Park

Colima Avenue, Enterprise Park

Chaffinch Road, Castletown

East View, Castletown

Chaffinch Road, Castletown

Ethel Terrace, Castletown

Brown Road, Castletown

8 bus Time Schedule	
Stanley Route Timetable:	
Monday	06:14-22:10
Tuesday	06:14-22:10
Wednesday	06:14-22:10
Thursday	06:14-22:10
Friday	06:14-22:10
Saturday	06:25-22:10
Sunday	08:25-22:10

8 bus Info

Direction: Stanley

Stops: 81

Trip Duration: 81 min

Line Summary:

Grange Road-St Margarets Avenue, Castletown

Ringway-Tollerton Drive, Castletown

Ringway-Welwyn Close, Castletown

Ferryboat Lane-Business Park, Castletown

Pattinson Road-Mandarin Way, Barmston

Teal Farm, Barmston

Teal Farm, Barmston

Pattinson Road-Sewage Works, Barmston

Waterview Park Stand 3, Barmston

Pattinson Road-Alston Road, Barmston

Washington District 15 Exit, Barmston

Sunderland Highway, Barmston

Washington Retail Park, Washington

Washington Galleries Bus Station, Washington

Police Link Road - Leisure Centre, Washington

Glebe, Washington

Parkway, Columbia

Fatfield Road-Fountains Close, Columbia

Fatfield Road, Biddick

Biddick Lane-School, Biddick

Washington Arts Centre, Fatfield

Biddick Lane-Fallowfield Way, Fatfield

Bonemill Lane - Biddick Lane, Fatfield

Harraton

Vigo Lane-Sycamore Avenue, Harraton

Vigo Lane-Harwood Close, Rickleton

Vigo Lane, Rickleton

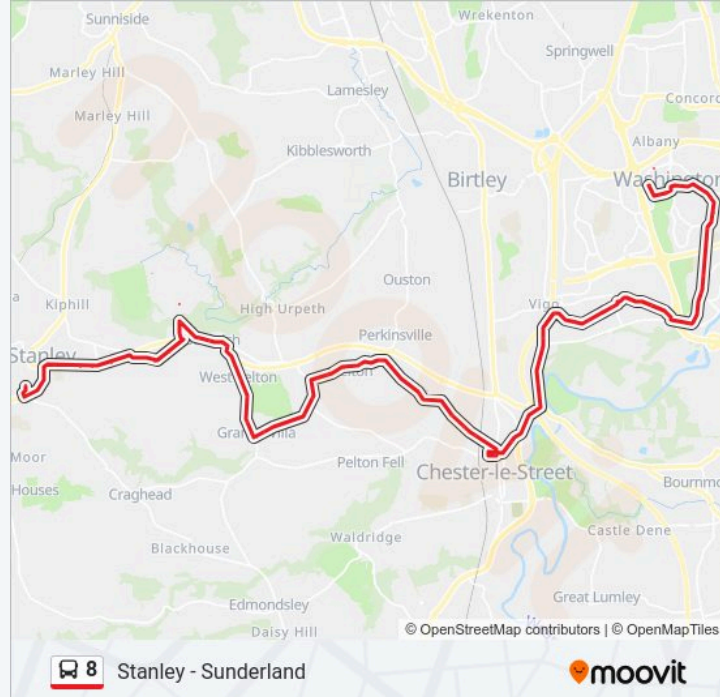
Vigo Lane-Cricket Ground, Rickleton

Washington Hospital, Rickleton

Picktree Lane-Bonemill Lane, Rickleton

Field House, Picktree

Village, Picktree



Picktree Lane Bus Depot, Chester-Le-Street

South Burns Stand K, Chester-Le-Street

Bank Top, Chester-Le-Street

Corkershop, Chester-Le-Street

The Falcon, Chester-Le-Street

Plough Inn, Pelton

Schools, Pelton

Community Centre, Pelton

Kingsway - Bridge, Pelton

Church, Pelton

Aged Miners Homes, Pelton

Edward Terrace, Newfield

Pavilion, Grange Villa

Club, Grange Villa

Crossroads, Grange Villa

Stone Row, Grange Villa

Council Yard, West Pelton

Twizell Road End, West Pelton

Church, West Pelton

Club - Slip Road, Beamish

Club, Beamish

Station Road, Beamish

Station Cottages, Beamish

Gate, Beamish Museum

Main Entrance, Beamish Museum

Beamish Hills, No Place

Beamish Mary Inn, No Place

Thatchers Foot, East Stanley

Reservoir, East Stanley

Schools, East Stanley

Library, Stanley

Stanley Bus Station Stand H, Stanley

8 bus time schedules and route maps are available in an offline PDF at moovitapp.com. Use the Moovit App to see live bus times, train schedule or subway schedule, and step-by-step directions for all public transit in North East and Cumbria.

© 2024 Moovit - All Rights Reserved