

Atherton

Get The App

The V2 line (Atherton) has 3 routes. For regular weekdays, their operation hours are:
 (1) Atherton: 06:15 - 22:45(2) Manchester Royal Infirmary: 04:29 - 21:45(3) Tyldesley: 19:27 - 22:57
 Use the Moovit App to find the closest V2 station near you and find out when is the next V2 arriving.

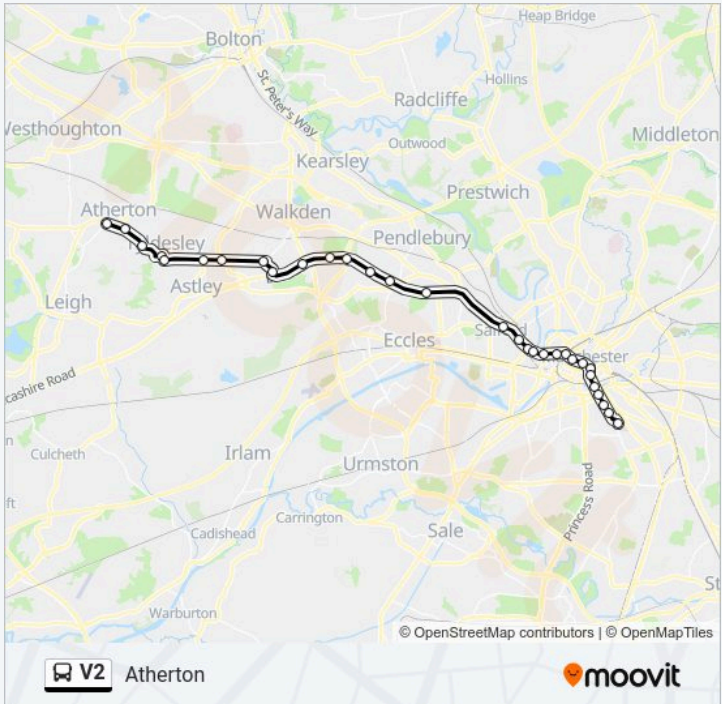
Direction: Atherton
 31 stops
[VIEW LINE SCHEDULE](#)

- Manchester Royal Infirmary (Stop S)
- University Of Manchester
- University Shopping Centre (Stop D)
- All Saints Park
- Chester Street (Stop C)
- Dickinson Street (Stop So)
- St Peter's Square (Stop Sd)
- St James Square (Stop Cp)
- St Mary's Parsonage (Stop Ww)
- Salford Central Rail Station (Stop Wy)
- Salford Cathedral
- Oldfield Road
- University Of Salford
- Salford Crescent Rail Station (Stop B)
- Frederick Road (Stop N)
- Pendleton Church (Stop Q)
- Barton Road
- Leinster Road
- Moorside Road
- East Lancs Park & Ride (Stop D)
- Old Clough Lane

V2 Time Schedule
 Atherton Route Timetable:

Sunday	08:55 - 23:17
Monday	06:15 - 22:45
Tuesday	06:15 - 22:45
Wednesday	06:15 - 22:45
Thursday	06:15 - 22:45
Friday	06:15 - 22:45
Saturday	08:10 - 22:45

V2 Info
Direction: Atherton
Stops: 31
Trip Duration: 61 min
Line Summary:



Walkden Road
Longwall Avenue
Newearth Road
Sale Lane
Hough Lane
Astley Street
Tyldesley Square (Stop D)
Sacred Heart Church
Hamilton Street
Market Street

Direction: Manchester Royal Infirmary

34 stops

[VIEW LINE SCHEDULE](#)

Market Street
Flapper Fold Lane (Stop A)
Atherton Arms (Stop E)
Sacred Heart Church
Meanley Street (Stop G)
Astley Street
Hough Lane
Sale Lane
Newearth Road
Longwall Avenue
Walkden Road
Old Clough Lane
East Lancs Park & Ride (Stop C)
Moorside Road
Leinster Road
Barton Road
Pendleton Church (Stop U)
Frederick Road (Stop X)
Salford Crescent Rail Station (Stop A)

V2 Time Schedule

Manchester Royal Infirmary Route Timetable:

Sunday	07:19 - 18:44
Monday	04:29 - 21:45
Tuesday	04:29 - 21:45
Wednesday	04:29 - 21:45
Thursday	04:29 - 21:45
Friday	04:29 - 21:45
Saturday	06:50 - 21:45

V2 Info

Direction: Manchester Royal Infirmary

Stops: 34

Trip Duration: 66 min

Line Summary:

University Of Salford

Oldfield Road

Salford Cathedral

Salford Central Rail Station (Stop Wv)

St Mary's Parsonage (Stop Wf)

Manchester Town Hall (Stop Sb)

St Peter's Square (Stop Sf)

Portland Buildings (Stop Sx)

Oxford Road Station (Stop B)

Mancunian Way

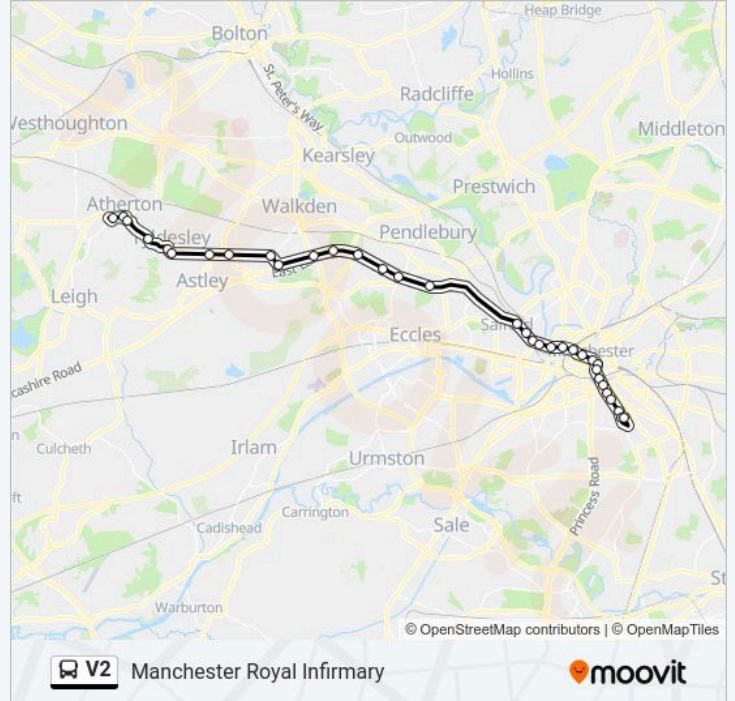
Aquatics Centre

University Shopping Centre (Stop E)

University Of Manchester

Manchester Royal Infirmary (Stop E)

Manchester Royal Infirmary (Stop S)



Direction: Tyldesley

6 stops

[VIEW LINE SCHEDULE](#)

Market Street

Flapper Fold Lane (Stop A)

Atherton Arms (Stop E)

Sacred Heart Church

Meanley Street (Stop G)

Astley Street

V2 Time Schedule

Tyldesley Route Timetable:

Sunday	19:27 - 22:57
Monday	Not Operational
Tuesday	Not Operational
Wednesday	Not Operational
Thursday	Not Operational
Friday	Not Operational
Saturday	Not Operational

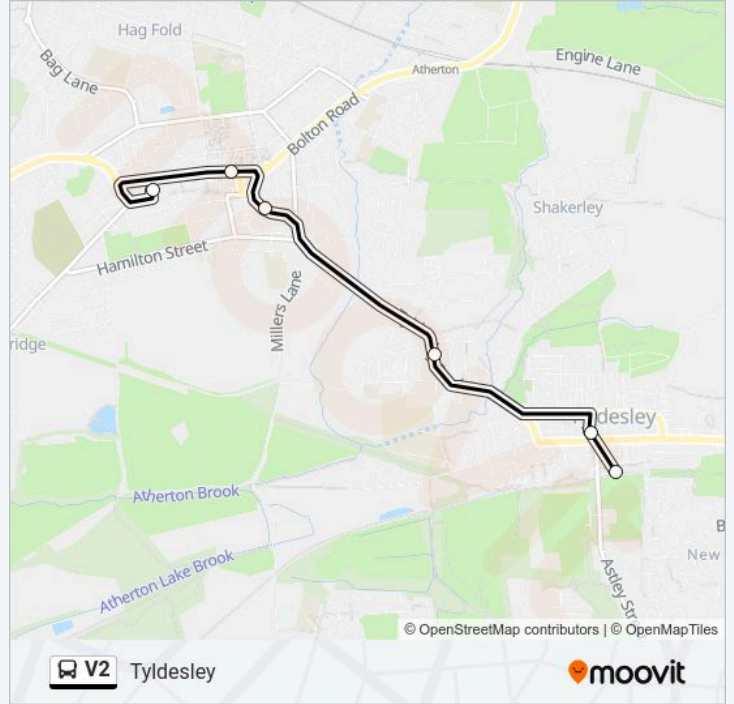
V2 Info

Direction: Tyldesley

Stops: 6

Trip Duration: 10 min

Line Summary:



V2 time schedules and route maps are available in an offline PDF at moovitapp.com. Use the Moovit App to see live bus times, train schedule or subway schedule, and step-by-step directions for all public transit in North West.

© 2024 Moovit - All Rights Reserved