



Bootle

[Get The App](#)

The 63 bus line (Bootle) has 3 routes. For regular weekdays, their operation hours are:

(1) Bootle: 05:14 - 06:44(2) Netherton: 23:20(3) Thornton: 06:00 - 22:20

Use the Moovit App to find the closest 63 bus station near you and find out when is the next 63 bus arriving.

Direction: Bootle

39 stops

[VIEW LINE SCHEDULE](#)

- Aintree Station (Stop D)
- Lingfield Close
- Brecon Walk
- Dunnings Bridge Road
- Stand Park Avenue
- Elton Avenue
- The Marian Way
- St Oswalds Lane
- St Ambrose Croft
- St Nicholas' Drive
- Gorse Lane
- Tanhouse Road
- Larchfield Road
- Edge Lane
- Edgemoor Drive
- Moor Close
- Moor Drive
- Little Crosby Road
- Crosby Village (Stop A)
- Islington
- Harrington Road
- College Road

63 bus Time Schedule

Bootle Route Timetable:

Sunday	Not Operational
Monday	05:14 - 06:44
Tuesday	05:14 - 06:44
Wednesday	05:14 - 06:44
Thursday	05:14 - 06:44
Friday	05:14 - 06:44
Saturday	05:14 - 06:14

63 bus Info

Direction: Bootle

Stops: 39

Trip Duration: 37 min

Line Summary:

Lancaster Avenue

Lawton Road

Milton Road

Galloway Road

South Road

Sandringham Road

Parker Avenue

Riversdale Road

Elm Drive

Seaforth Road

Bulwer Street

Cowper Street

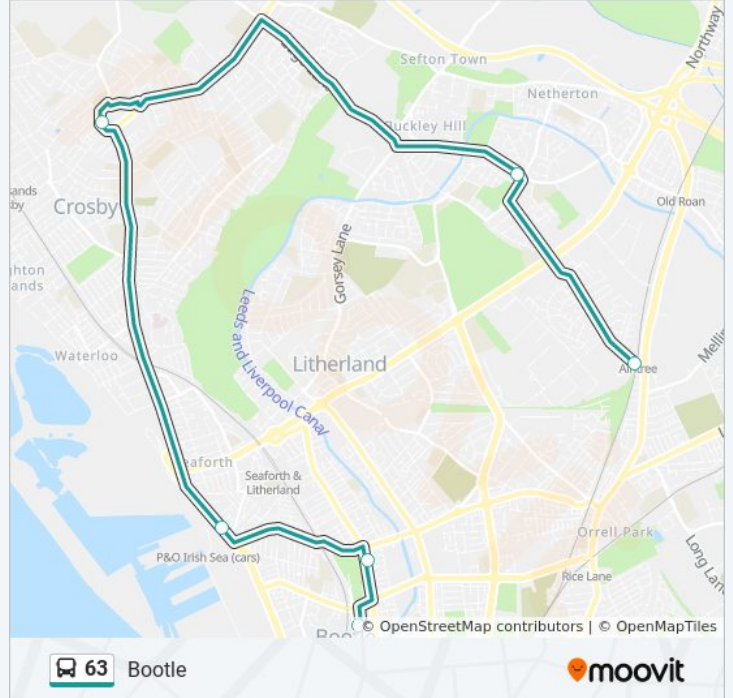
Norton Street

Hornby Road

Linacre Lane

Stanley Road

Bootle



Direction: Netherton

39 stops

[VIEW LINE SCHEDULE](#)

Bootle

Hornby Road

Marsh Lane

Melling Road

Hornby Road

Percy Street

Gray Street

Byron Street

Seaforth Road

Port Of Liverpool

Durham Road

Marlborough Road

63 bus Time Schedule

Netherton Route Timetable:

Sunday	23:17
Monday	23:20
Tuesday	23:20
Wednesday	23:20
Thursday	23:20
Friday	23:20
Saturday	23:17

63 bus Info

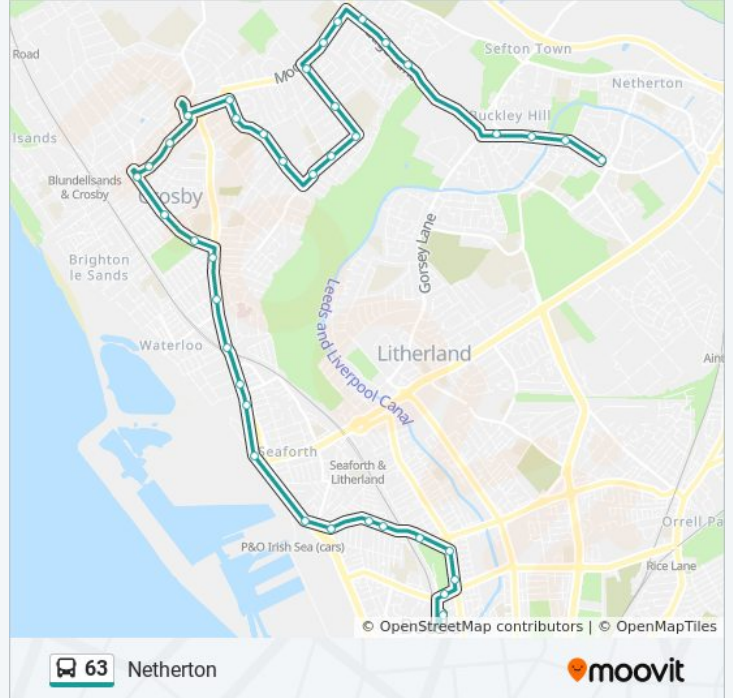
Direction: Netherton

Stops: 39

Trip Duration: 28 min

Line Summary:

Bramhall Road
 Handfield Road
 Sycamore Road
 College Avenue
 Brook Road East
 Brompton Avenue
 Carnegie Avenue
 York Avenue
 Crosby Village (Stop C)
 Moor Lane
 Enfield Avenue
 Moorside Road
 Trevor Drive
 Sharples Crescent
 Windle Avenue
 Chesterfield Road
 Lupton Drive
 Moor Lane
 Edgemoor Drive
 Virgins Lane
 Water Street
 Stannyfield Drive
 Tanhouse Road
 Almonds Turn
 Pattens Close
 Eden Vale
 Magdalene Square



Direction: Thornton

109 stops

[VIEW LINE SCHEDULE](#)

Bootle

Hornby Road

63 bus Time Schedule

Thornton Route Timetable:

Sunday	09:10 - 22:17
Monday	06:00 - 22:20
Tuesday	06:00 - 22:20

Marsh Lane
 Melling Road
 Hornby Road
 Percy Street
 Gray Street
 Byron Street
 Seaforth Road
 Port Of Liverpool
 Durham Road
 Marlborough Road
 Bramhall Road
 Handfield Road
 Sycamore Road
 College Avenue
 Brook Road East
 Brompton Avenue
 Carnegie Avenue
 York Avenue
 Crosby Village (Stop C)
 Moor Lane
 Enfield Avenue
 Moorside Road
 Trevor Drive
 Sharples Crescent
 Windle Avenue
 Chesterfield Road
 Lupton Drive
 Moor Lane
 Edgemoor Drive
 Virgins Lane
 Water Street
 Stannyfield Drive
 Tanhouse Road

Wednesday	06:00 - 22:20
Thursday	06:00 - 22:20
Friday	06:00 - 22:20
Saturday	06:03 - 22:17

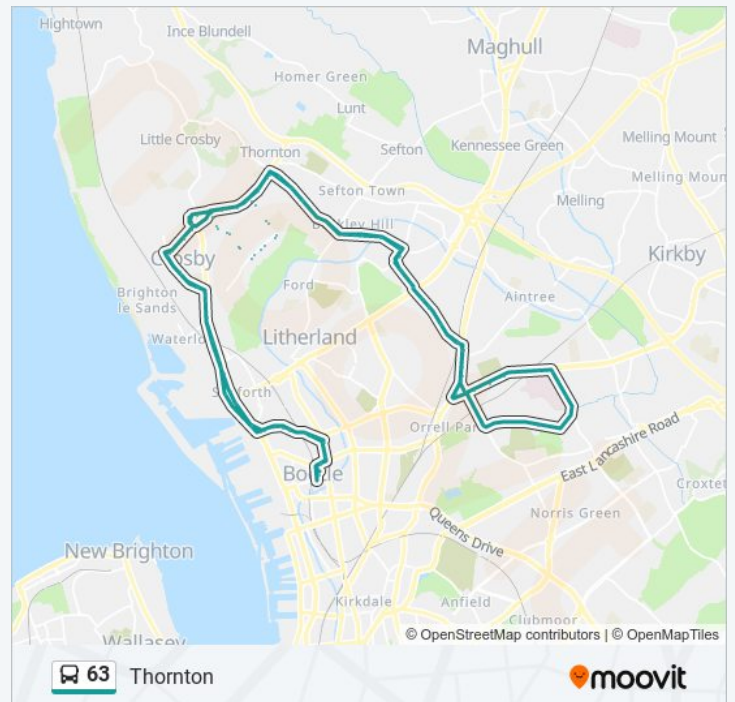
63 bus Info

Direction: Thornton

Stops: 109

Trip Duration: 123 min

Line Summary:



Almonds Turn

Pattens Close

Eden Vale

Magdalene Square

The Marian Way

Leonard Cheshire Drive

Stand Park Avenue

Dunnings Bridge Road

Breacon Walk

Abbeystead Avenue

Aintree Station (Stop E)

Aintree Station (Stop C)

Eastbourne Road

Sydney Street

Brookfield Drive

Altcourse Prison

Aintree University Hospital

Moss Pits Lane

Longmoor Lane (Stop C)

Fazakerley Station (Stop E)

Seventh Avenue

Higher Lane

Bradville Road

Goodacre Road

Longmoor Lane

Albany Road

Church Avenue

Aintree Station (Stop F)

Aintree Station (Stop D)

Lingfield Close

Brecon Walk

Dunnings Bridge Road

Stand Park Avenue

Elton Avenue

The Marian Way

St Oswalds Lane

St Ambrose Croft

St Nicholas' Drive

Gorsey Lane

Tanhouse Road

Larchfield Road

Edge Lane

Edgemoor Drive

Millcroft

Newborough Avenue

Preston Way

Eden Drive North

Nazeby Avenue

Moorgate Avenue

Moorside Road

Enfield Avenue

The Bypass

Little Crosby Road

Crosby Village (Stop A)

Islington

Harrington Road

College Road

Lancaster Avenue

Lawton Road

Milton Road

Galloway Road

South Road

Sandringham Road

Parker Avenue

Riversdale Road

Elm Drive

Seaforth Road

Bulwer Street

Cowper Street

Norton Street

Hornby Road

Linacre Lane

Stanley Road

Bootle

63 bus time schedules and route maps are available in an offline PDF at moovitapp.com. Use the Moovit App to see live bus times, train schedule or subway schedule, and step-by-step directions for all public transit in North West.

© 2024 Moovit - All Rights Reserved