



Broadway And Longton East - Audley

[Get The App](#)

The 1A bus line (Broadway And Longton East - Audley) has 4 routes. For regular weekdays, their operation hours are: (1) Longton: 7:09 AM - 4:14 PM(2) Meir: 5:24 PM(3) Newcastle Town Centre: 6:25 PM(4) Wood Lane: 6:26 AM - 7:10 PM

Use the Moovit App to find the closest 1A bus station near you and find out when is the next 1A bus arriving.

Direction: Longton

75 stops

[VIEW LINE SCHEDULE](#)

- No 53
- Woodcroft
- No 21
- The Plough Inn Ph
- Hope Street
- Chapel Street
- Boyles Hall Road
- Council Offices
- Library
- Hougher Wall Road
- Grassy Green Lane
- Rye Hill Farm
- Grange Farm
- Station Road
- Playing Fields
- Wereton Road
- Holding Crescent
- Sir Thomas Boughey School
- Harrison Close
- Heathcote Road
- St John's Church

1A bus Time Schedule

Longton Route Timetable:

Sunday	Not Operational
Monday	7:09 AM - 4:14 PM
Tuesday	7:09 AM - 4:14 PM
Wednesday	7:09 AM - 4:14 PM
Thursday	7:09 AM - 4:14 PM
Friday	8:14 AM - 3:14 PM
Saturday	8:14 AM - 3:14 PM

1A bus Info

Direction: Longton

Stops: 75

Trip Duration: 77 min

Line Summary:

The Drive

General Store

House No 149

Crackley Lane

Bankfield Grove

Hollywood Lane

Droitwich Close

Bath Road

Cheddar Drive

Matlock Place

Pepper Street

The Bush Inn

West Street

The Parade

Earl Street

Youth Centre

Newcastle Street

Cherry Hill Lane

St Mary's Church

St Bernards Road

Weston Close

Milehouse Primary Care Centre

Shops

St Michaels Road

Hassam Avenue

Sainsbury's

Brindley Street

Newcastle Bus Stn Dep. Stands

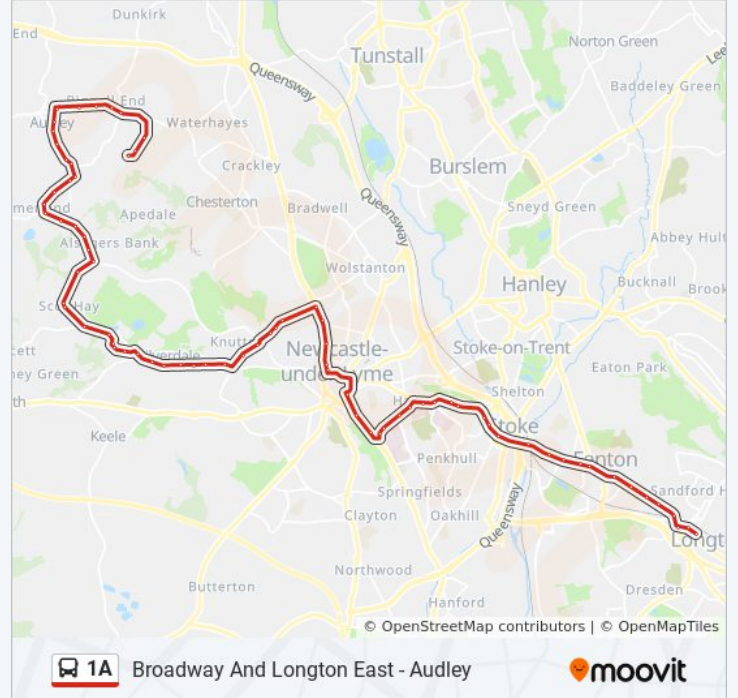
Cherry Tree Ph

The Avenue

Chapel

Main Entrance Link

Albany Road



The Avenue
Nelson Road
Holy Trinity Church
Quarry Road
Tolkien Way
Stop Z
Stop I
Stop M
Lytton Street
Fenton Manor
Smithpool Road
Christchurch Street
Victoria Place
Duke Of Wellington
Duke Street
Berdmore Street
Foley Arms
March Road
Transport Interchange
Market Street
Longton Police Station

Direction: Meir

95 stops

[VIEW LINE SCHEDULE](#)

No 53
Woodcroft
No 21
The Plough Inn Ph
Hope Street
Chapel Street
Boyles Hall Road
Council Offices

1A bus Time Schedule

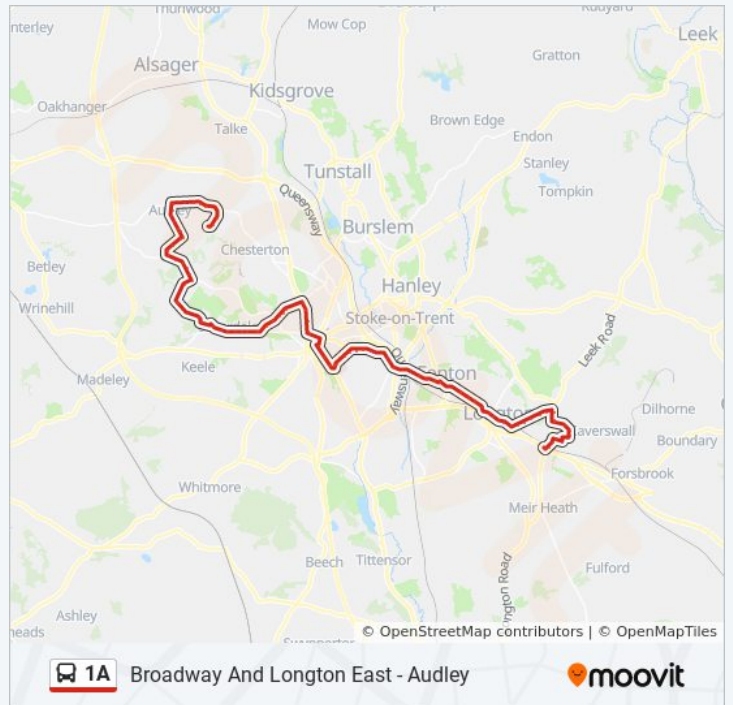
Meir Route Timetable:


Sunday	Not Operational
Monday	5:24 PM
Tuesday	5:24 PM
Wednesday	5:24 PM
Thursday	5:24 PM
Friday	4:14 PM - 5:14 PM
Saturday	4:14 PM - 5:14 PM

1A bus Info

- Library
- Hougher Wall Road
- Grassy Green Lane
- Rye Hill Farm
- Grange Farm
- Station Road
- Playing Fields
- Wereton Road
- Holding Crescent
- Sir Thomas Boughey School
- Harrison Close
- Heathcote Road
- St John's Church
- The Drive
- General Store
- House No 149
- Crackley Lane
- Bankfield Grove
- Hollywood Lane
- Droitwich Close
- Bath Road
- Cheddar Drive
- Matlock Place
- Pepper Street
- The Bush Inn
- West Street
- The Parade
- Earl Street
- Youth Centre
- Newcastle Street
- Cherry Hill Lane
- St Mary's Church
- St Bernards Road

Direction: Meir
Stops: 95
Trip Duration: 92 min
Line Summary:



 **1A** Broadway And Longton East - Audley



Weston Close

Milehouse Primary Care Centre

Shops

St Michaels Road

Hassam Avenue

Sainsbury's

Brindley Street

Newcastle Bus Stn Dep. Stands

Cherry Tree Ph

The Avenue

Chapel

Main Entrance Link

Albany Road

The Avenue

Nelson Road

Holy Trinity Church

Quarry Road

Tolkien Way

Stop Z

Stop I

Stop M

Lytton Street

Fenton Manor

Smithpool Road

Christchurch Street

Victoria Place

Duke Of Wellington

Duke Street

Berdmore Street

Foley Arms

March Road

Transport Interchange

Market Street

Longton Police Station

Landon Street

Adderley Works

Weston Coyney Road

Tunncliffe Close

Farnworth Road

Westonfields Drive

Westfield Lodge

Carberry Way

New Kingsway

Coyney Grove

Weston Road

Lansbury Grove

Snowden Way

Beveridge Close

Stansmore Road

Meir Square

Brownfield Road

Penfleet Avenue

Late Shop

Broadway

Direction: Newcastle Town Centre

49 stops

[VIEW LINE SCHEDULE](#)

No 53

Woodcroft

No 21

The Plough Inn Ph

Hope Street

Chapel Street

Boyles Hall Road

Council Offices

1A bus Time Schedule

Newcastle Town Centre Route Timetable:

Sunday	Not Operational
Monday	6:25 PM
Tuesday	6:25 PM
Wednesday	6:25 PM
Thursday	6:25 PM
Friday	Not Operational
Saturday	Not Operational

1A bus Info

Library

Hougher Wall Road

Grassy Green Lane

Rye Hill Farm

Grange Farm

Station Road

Playing Fields

Wereton Road

Holding Crescent

Sir Thomas Boughey School

Harrison Close

Heathcote Road

St John's Church

The Drive

General Store

House No 149

Crackley Lane

Bankfield Grove

Hollywood Lane

Droitwich Close

Bath Road

Cheddar Drive

Matlock Place

Pepper Street

The Bush Inn

West Street

The Parade

Earl Street

Youth Centre

Newcastle Street

Cherry Hill Lane

St Mary's Church

St Bernards Road

Direction: Newcastle Town Centre

Stops: 49

Trip Duration: 42 min

Line Summary:

 [1A bus Line Map](#)

Weston Close

Milehouse Primary Care Centre

Shops

St Michaels Road

Hassam Avenue

Sainsbury's

Brindley Street

Newcastle Bus Stn Dep. Stands

Direction: Wood Lane

103 stops

[VIEW LINE SCHEDULE](#)

Longton Police Station

Landon Street

Adderley Works

Weston Coyney Road

Tunncliffe Close

Farnworth Road

Westonfields Drive

Westfield Lodge

Carberry Way

New Kingsway

Coyney Grove

Weston Road

Lansbury Grove

Snowden Way

Beveridge Close

Stansmore Road

Meir Square

Brownfield Road

Penfleet Avenue

Late Shop

Broadway

1A bus Time Schedule

Wood Lane Route Timetable:

Sunday	Not Operational
Monday	6:26 AM - 7:10 PM
Tuesday	6:26 AM - 7:10 PM
Wednesday	6:26 AM - 7:10 PM
Thursday	6:26 AM - 7:10 PM
Friday	7:31 AM - 5:01 PM
Saturday	7:31 AM - 5:01 PM

1A bus Info

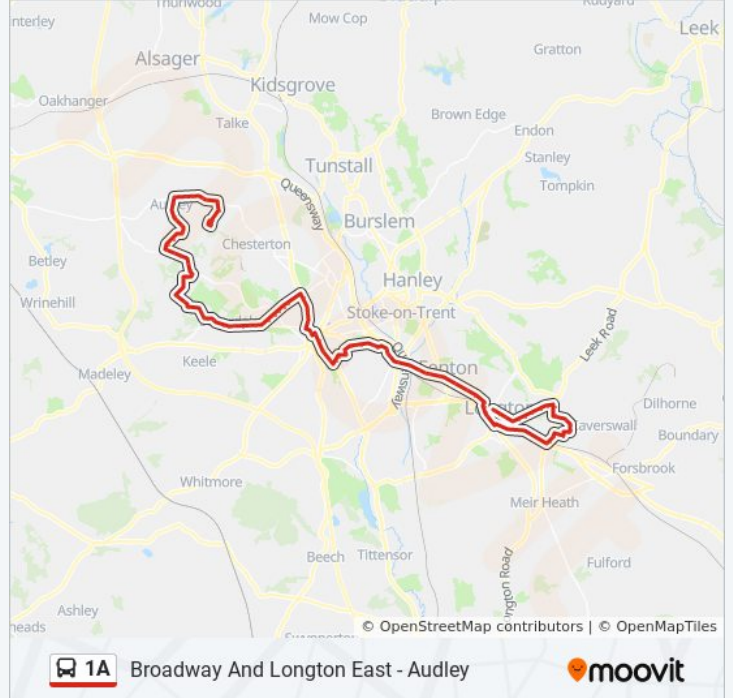
Direction: Wood Lane

Stops: 103

Trip Duration: 99 min

Line Summary:

- Stop B
- Stop C
- Transport Interchange
- Stop E
- Foley Arms
- Royal Street
- Duke Street
- Victoria Place
- Travers Court
- Smithpool Road
- Fenton Manor
- Lytton Street
- Stop Q
- Stop K
- St Andrew's Square
- Higson Avenue
- Richmond Street
- Quarry Road
- Holy Trinity Church
- Nelson Road
- The Avenue
- Albany Road
- Hilton Road
- Main Entrance Link
- Chapel
- The Avenue
- Cherry Tree Ph
- Newcastle Bus Stn Dep. Stands
- Merial Street (Stop A)
- Ryecroft
- Sainsbury's
- Hassam Avenue
- St Michaels Road



Shops

Milehouse Primary Care Centre

Weston Close

St Bernards Road

St Mary's Church

Cherry Hill Lane

Newcastle Street

Youth Centre

Earl Street

The Parade

West Street

The Bush Inn

Pepper Street

Scot Hay Road

Matlock Place

Cheddar Drive

Bath Road

Droitwich Close

Hollywood Lane

Bridge Cottages

Bankfield Grove

Crackley Lane

House No. 125

General Store

The Drive

St John's Church

Heathcote Road

Harrison Close

Sir Thomas Boughey School

Holding Crescent

Wereton Road

Playing Fields

Station Road

Grange Farm

Rye Hill Farm

Grassy Green Lane

Hougher Wall Road

Library

Council Offices

Boyles Hall Road

Chapel Street

Hope Street

The Plough Inn Ph

Megacre

No 18

Woodcroft

Church

School Close

No 53

1A bus time schedules and route maps are available in an offline PDF at moovitapp.com. Use the [Moovit App](#) to see live bus times, train schedule or subway schedule, and step-by-step directions for all public transit in West Midlands.

[About Moovit](#) · [MaaS Solutions](#) · [Supported Countries](#) · [Mooviter Community](#)

© 2024 Moovit - All Rights Reserved

Check Live Arrival Times

