

676

Bradford - Shipley

View In Website Mode

The 676 bus line (Bradford - Shipley) has 4 routes. For regular weekdays, their operation hours are:
 (1) Bradford City Centre: 7:00 AM - 6:28 PM(2) Cottingley: 8:31 AM - 1:43 PM(3) Five Lane Ends: 4:30 PM(4) Shipley: 6:00 AM - 5:37 PM

Use the Moovit App to find the closest 676 bus station near you and find out when is the next 676 bus arriving.

Direction: Bradford City Centre

75 stops

[VIEW LINE SCHEDULE](#)

- Hope Hill View Airedale Avenue
- Airedale Avenue Woodside View
- Airedale Avenue Rycroft Ave
- Manor Rd Airedale Avenue
- Manor Rd Rycroft Avenue
- Manor Rd School Street
- Cottingley New Road Bradford Old Rd
- Bradford Road New Rd
- Bradford Road Yorkshire Clinic
- Bingley Rd Nab Lane
- Crematorium
- Bingley Rd Sherwood Grove
- Bingley Road Saltaire Junction
- Saltaire Rd Dove Street
- Saltaire Rd Victoria Road
- Saltaire Rd John Street
- Saltaire Rd Wycliffe Gardens
- Commercial Street Upper Ashley Ln
- Shipley Market Square
- Briggate Otley Road
- Leeds Rd Carnegie Drive

676 bus Time Schedule

Bradford City Centre Route Timetable:

Sunday	Not Operational
Monday	7:00 AM - 6:28 PM
Tuesday	7:00 AM - 6:28 PM
Wednesday	7:00 AM - 6:28 PM
Thursday	7:00 AM - 6:28 PM
Friday	7:00 AM - 6:28 PM
Saturday	9:03 AM - 4:40 PM

676 bus Info

Direction: Bradford City Centre

Stops: 75

Trip Duration: 48 min

Line Summary:

Crag Road Library

Crag Rd Owlet Road

Crag Rd Marion Drive

Crag Road Fair Bank

Crag Road Rochester St

Festival Ave Crimshaw Lane

Festival Avenue Greenfield Ave

Festival Avenue Hawthorne Ave

Gaisby Lane Thornhill Dr

Gaisby Lane Crimshaw Ln

Gaisby Ln Wrose Drive

Gaisby Lane Carr Ln

Wrose Rd Carr Lane

Wrose Grove

Wrose Road Low Ash Cres

Wrose Rd Oakdale Drive

Wrose Rd Westfield Lane

Westfield Lane Westfield Grove

High Ash

Cotswold Avenue Bodmin Ave

Cotswold Avenue Westfield Ln

Kingsway Plumpton Drive

Kingsway Plumpton Walk

Kingsway Kings Road

Wrose Rd Kings Road

Wrose Rd Willow Grove

Wrose Rd Roundabout

Morrisons Five Lne Ends

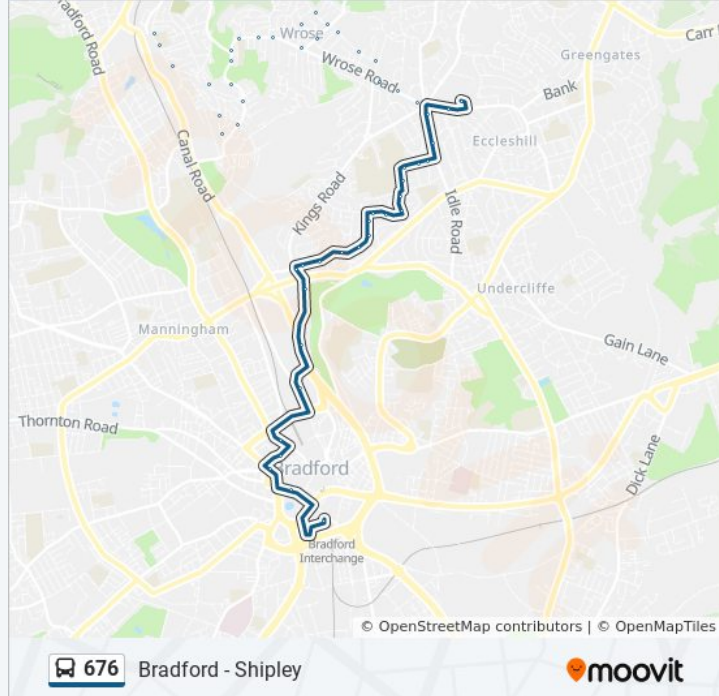
Norman Lane Westwood Ave

Idle Road Norman Ln

Idle Road Norman Grove

High House Rd High House Ave

High House Rd Greenwood Drive



High House Road Myers Ave
Hanson School Sports Centre
Grove House Rd Myers Lane
Grove House Crescent
Ashbourne Way Ashbourne Garth
Ashbourne Wy Ashbourne Road
Ashbourne Road Ashbourne Haven
Ashbourne Road Ashbourne Oval
Ashbourne Rd Ashbourne Ave
Ashbourne Crescent
Bolton Lane Queens Ave
Bolton Lane Whiteways
Kings Rd Queens Road
Kings Rd Queens Road
Canal Road Kings Gdns
Valley Rd Singleton Street
Manor Row (Stop N7)
Albion Street (Stop J5)
Westgate (Stop W4)
Sunbridge Road (Stop S6)
Interchange Stand 1

Direction: Cottingley

74 stops

[VIEW LINE SCHEDULE](#)

Interchange Stand 1
Sunbridge Road (Stop S4)
Barry Street W6
John Street (Stop J1)
Manor Row (Stop N6)
Valley Rd Singleton Street
Canal Road Peel Centre
Kings Road

676 bus Time Schedule

Cottingley Route Timetable:

Sunday	Not Operational
Monday	8:31 AM - 1:43 PM
Tuesday	8:31 AM - 1:43 PM
Wednesday	8:31 AM - 1:43 PM
Thursday	8:31 AM - 1:43 PM
Friday	8:31 AM - 1:43 PM
Saturday	9:31 AM - 1:43 PM

676 bus Info

Kings Rd Queens Road

Bolton Lane Whiteways

Bolton Lane Queens Ave

Ashbourne Crescent

Ashbourne Rd Ashbourne Ave

Ashbourne Road Ashbourne Oval

Ashbourne Road Ashbourne Haven

Ashbourne Wy Ashbourne Road

Ashbourne Way Ashbourne Garth

Grove House Crescent

Grove House Rd Myers Lane

Hanson School Sports Centre

High House Road Myers Ave

High House Rd Greenwood Drive

High House Rd High House Ave

Idle Rd High House Road

Idle Road Norman Grove

Idle Rd Swain House Road

Norman Lane Westwood Ave

Morrisons Five Lne Ends

Five Lne Ends

Wrose Rd Roundabout

Wrose Road Wrose Ave

Wrose Rd Kings Road

Kingsway Kings Road

Kingsway Plumpton Walk

Kingsway Plumpton Drive

Cotswold Avenue Westfield Ln

Cotswold Avenue Bodmin Ave

High Ash Spring Hill

Westfield Lane Westfield Grove

Wrose Rd Westfield Lane

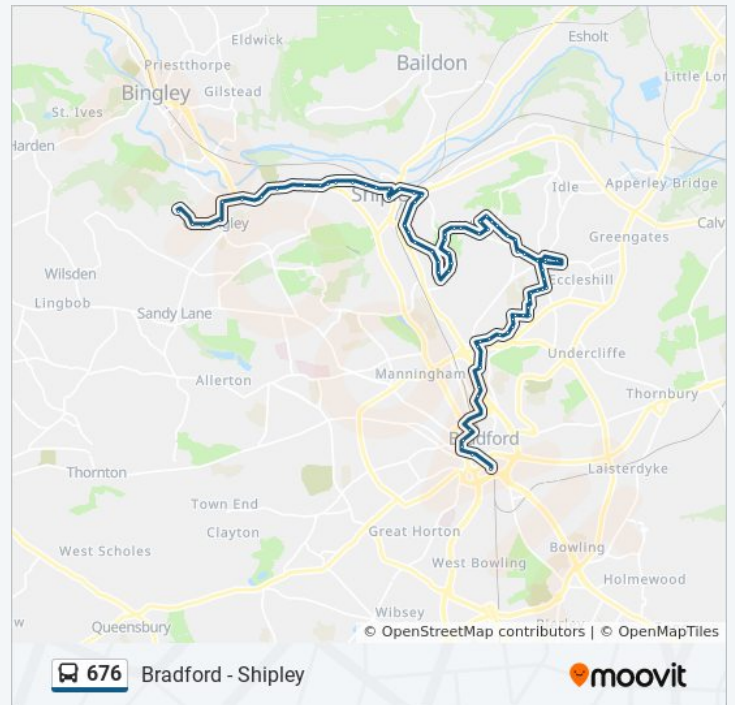
Wrose Road Low Ash Cres

Direction: Cottingley

Stops: 74

Trip Duration: 60 min

Line Summary:



Wrose Grove

Wrose Rd Carr Lane

Gaisby Lane Carr Ln

Gaisby Ln Wrose Drive

Gaisby Lane Crimshaw Ln

Gaisby Lane Thornhill Dr

Festival Avenue Hawthorne Ave

Festival Avenue Greenfield Ave

Festival Ave Crimshaw Lane

Crag Road Poplar Rd

Crag Road Fair Bank

Crag Rd Marion Drive

Crag Rd Owlet Road

Crag Road Library

Leeds Rd Carnegie Drive

Briggate Charles Street

Shipley Market Square

Commercial Street Otley Rd

Saltaire Rd Murgatroyd Street

Saltaire Rd Wycliffe Gardens

Saltaire Rd Baker Street

Saltaire Rd George Street

Saltaire Rd Jane Street

Bingley Road Saltaire Junction

Bingley Rd Sherwood Grove

Crematorium

Bingley Rd Nab Lane

Bradford Road Yorkshire Clinic

Cottingley New Road Bradford Rd

Manor Rd Bradford Old Road

Manor Road Carnoustie Grove

Manor Rd Airedale Avenue

Hope Hill View Airedale Avenue

Direction: Five Lane Ends

28 stops

[VIEW LINE SCHEDULE](#)

Interchange Stand 1
Sunbridge Road (Stop S4)
Barry Street W6
John Street (Stop J1)
Manor Row (Stop N6)
Valley Rd Singleton Street
Canal Road Peel Centre
Kings Road
Kings Rd Queens Road
Bolton Lane Whiteways
Bolton Lane Queens Ave
Ashbourne Crescent
Ashbourne Rd Ashbourne Ave
Ashbourne Road Ashbourne Oval
Ashbourne Road Ashbourne Haven
Ashbourne Wy Ashbourne Road
Ashbourne Way Ashbourne Garth
Grove House Crescent
Grove House Rd Myers Lane
Hanson School Sports Centre
High House Road Myers Ave
High House Rd Greenwood Drive
High House Rd High House Ave
Idle Rd High House Road
Idle Road Norman Grove
Idle Rd Swain House Road
Norman Lane Westwood Ave
Morrisons Five Lne Ends

676 bus Time Schedule

Five Lane Ends Route Timetable:

Sunday	Not Operational
Monday	Not Operational
Tuesday	Not Operational
Wednesday	Not Operational
Thursday	Not Operational
Friday	Not Operational
Saturday	4:30 PM

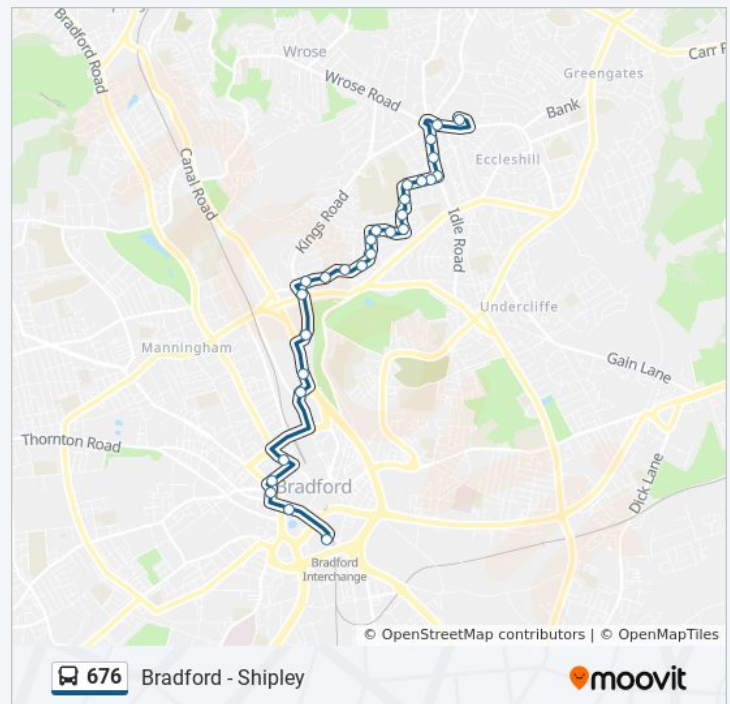
676 bus Info

Direction: Five Lane Ends

Stops: 28

Trip Duration: 22 min

Line Summary:



Direction: Shipley

58 stops

[VIEW LINE SCHEDULE](#)

Interchange Stand 1
Sunbridge Road (Stop S4)
Barry Street W6
John Street (Stop J1)
Manor Row (Stop N6)
Valley Rd Singleton Street
Canal Road Peel Centre
Kings Road
Kings Rd Queens Road
Bolton Lane Whiteways
Bolton Lane Queens Ave
Ashbourne Crescent
Ashbourne Rd Ashbourne Ave
Ashbourne Road Ashbourne Oval
Ashbourne Road Ashbourne Haven
Ashbourne Wy Ashbourne Road
Ashbourne Way Ashbourne Garth
Grove House Crescent
Grove House Rd Myers Lane
Hanson School Sports Centre
High House Road Myers Ave
High House Rd Greenwood Drive
High House Rd High House Ave
Idle Rd High House Road
Idle Road Norman Grove
Idle Rd Swain House Road
Norman Lane Westwood Ave
Morrisons Five Lne Ends
Five Lne Ends

676 bus Time Schedule

Shipley Route Timetable:

Sunday	Not Operational
Monday	6:00 AM - 5:37 PM
Tuesday	6:00 AM - 5:37 PM
Wednesday	6:00 AM - 5:37 PM
Thursday	6:00 AM - 5:37 PM
Friday	6:00 AM - 5:37 PM
Saturday	2:49 PM - 3:49 PM

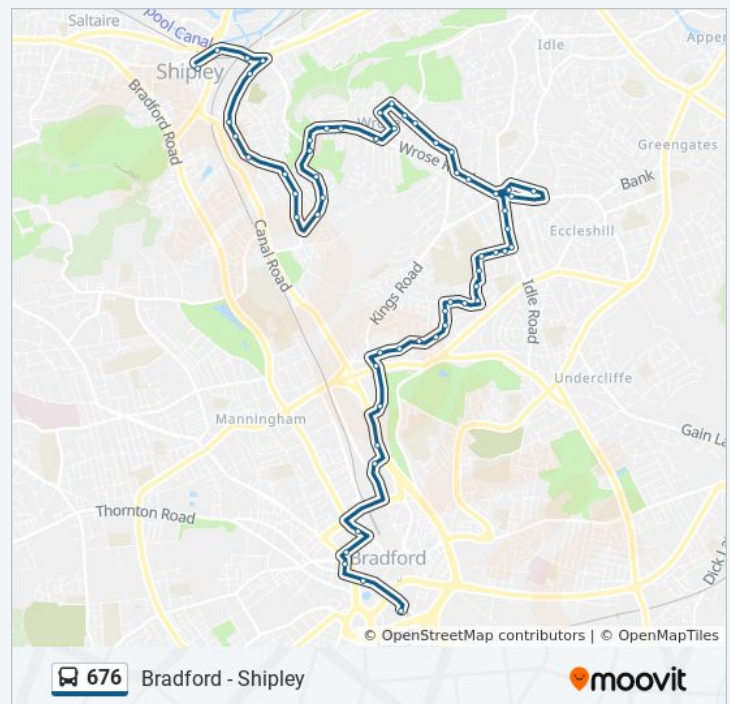
676 bus Info

Direction: Shipley

Stops: 58

Trip Duration: 46 min

Line Summary:



Wrose Rd Roundabout

Wrose Road Wrose Ave

Wrose Rd Kings Road

Kingsway Kings Road

Kingsway Plumpton Walk

Kingsway Plumpton Drive

Cotswold Avenue Westfield Ln

Cotswold Avenue Bodmin Ave

High Ash Spring Hill

Westfield Lane Westfield Grove

Wrose Rd Westfield Lane

Wrose Road Low Ash Cres

Wrose Grove

Wrose Rd Carr Lane

Gaisby Lane Carr Ln

Gaisby Ln Wrose Drive

Gaisby Lane Crimshaw Ln

Gaisby Lane Thornhill Dr

Festival Avenue Hawthorne Ave

Festival Avenue Greenfield Ave

Festival Ave Crimshaw Lane

Crag Road Poplar Rd

Crag Road Fair Bank

Crag Rd Marion Drive

Crag Rd Owlet Road

Crag Road Library

Leeds Rd Carnegie Drive

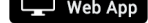
Briggate Charles Street

ShIPLEY Market Square

676 bus time schedules and route maps are available in an offline PDF at moovitapp.com. Use the [Moovit App](#) to see live bus times, train schedule or subway schedule, and step-by-step directions for all public transit in Yorkshire.

Check Live Arrival Times





Web App



App Store



Google Play