



## Eastleigh

[Get The App](#)

The 2 bus line (Eastleigh) has 3 routes. For regular weekdays, their operation hours are:  
 (1) Eastleigh: 07:35 - 23:50(2) Fair Oak: 00:20 - 23:20(3) Southampton City Centre: 04:56 - 23:10  
 Use the Moovit App to find the closest 2 bus station near you and find out when is the next 2 bus arriving.

### Direction: Eastleigh

37 stops

[VIEW LINE SCHEDULE](#)

Bargate, Southampton City Centre

Above Bar, Southampton City Centre

Cenotaph, Southampton City Centre

Giddy Bridge, Bedford Place

Law Courts, Bedford Place

Archers Road, Banister Park

Stag Gates, Banister Park

Cedar Road, Portswood

Spring Crescent, Portswood

Waitrose, Portswood

Portswood Broadway, Portswood

Sainsbury, Portswood

Bowden Lane, Portswood

Sirdar Road, Swaythling

Mayfield Road, Swaythling

Woodmill Lane, Swaythling

Fleming Road, Swaythling

Market Buildings, Swaythling

Bassett Green Road, Swaythling

Greenways, Swaythling

Btc Sports Ground, Swaythling

### 2 bus Time Schedule

Eastleigh Route Timetable:

Sunday	23:45
Monday	07:35 - 23:50
Tuesday	07:35 - 23:50
Wednesday	07:35 - 23:50
Thursday	07:35 - 23:50
Friday	07:35 - 23:50
Saturday	21:50 - 23:50

### 2 bus Info

**Direction:** Eastleigh

**Stops:** 37

**Trip Duration:** 33 min

**Line Summary:**

Trojans Sports Club, North Stoneham

St Nicolas Church, North Stoneham

Concorde Club, North Stoneham

The Cricketers, Eastleigh

Avenue Park, Eastleigh

Robin Square, Eastleigh

Nightingale School, Eastleigh

Linnet Square, Eastleigh

Nightingale Bridge, Eastleigh

Spencer Road, Eastleigh

Tennyson Road, Eastleigh

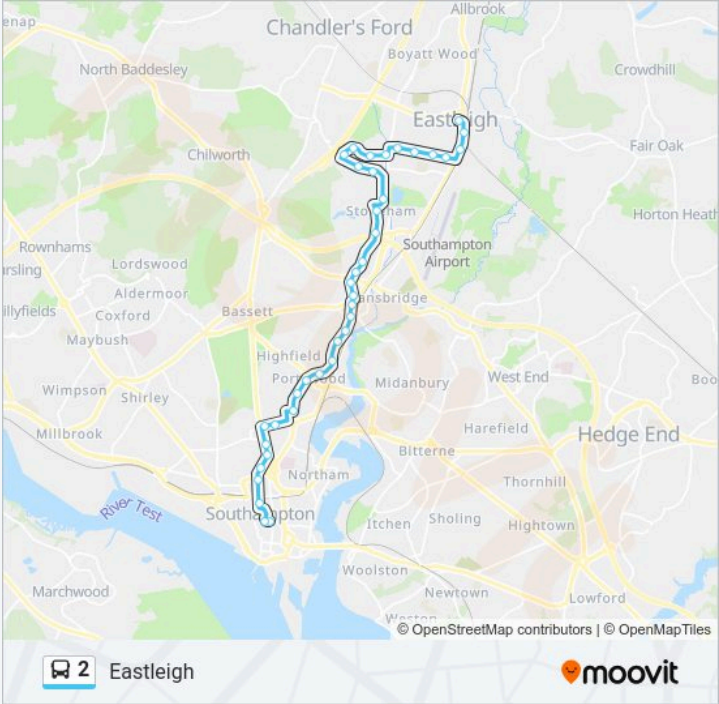
Nutbeem Road, Eastleigh

All Saints Church, Eastleigh

Campbell Road, Eastleigh

The Swan Centre, Eastleigh

Bus Station, Eastleigh



**Direction: Fair Oak**

57 stops

[VIEW LINE SCHEDULE](#)

Bargate, Southampton City Centre

Above Bar, Southampton City Centre

Cenotaph, Southampton City Centre

Giddy Bridge, Bedford Place

Law Courts, Bedford Place

Archers Road, Banister Park

Stag Gates, Banister Park

Cedar Road, Portswood

Spring Crescent, Portswood

Waitrose, Portswood

Portswood Broadway, Portswood

Sainsbury, Portswood

Bowden Lane, Portswood

**2 bus Time Schedule**

Fair Oak Route Timetable:

Sunday	07:20 - 22:35
Monday	00:20 - 23:20
Tuesday	00:20 - 23:20
Wednesday	00:20 - 23:20
Thursday	00:20 - 23:20
Friday	00:20 - 23:20
Saturday	00:20 - 23:20

**2 bus Info**

**Direction:** Fair Oak

**Stops:** 57

**Trip Duration:** 69 min

**Line Summary:**

Sirdar Road, Swaythling

Mayfield Road, Swaythling

Woodmill Lane, Swaythling

Fleming Road, Swaythling

Market Buildings, Swaythling

Bassett Green Road, Swaythling

Greenways, Swaythling

Btc Sports Ground, Swaythling

Trojans Sports Club, North Stoneham

St Nicolas Church, North Stoneham

Concorde Club, North Stoneham

The Cricketers, Eastleigh

Avenue Park, Eastleigh

Robin Square, Eastleigh

Nightingale School, Eastleigh

Linnet Square, Eastleigh

Nightingale Bridge, Eastleigh

Spencer Road, Eastleigh

Tennyson Road, Eastleigh

Nutbeem Road, Eastleigh

All Saints Church, Eastleigh

Campbell Road, Eastleigh

The Swan Centre, Eastleigh

Bus Station, Eastleigh

Chickenhall Lane, Eastleigh

Recreation Ground, Bishopstoke

Spring Lane Post Office, Bishopstoke

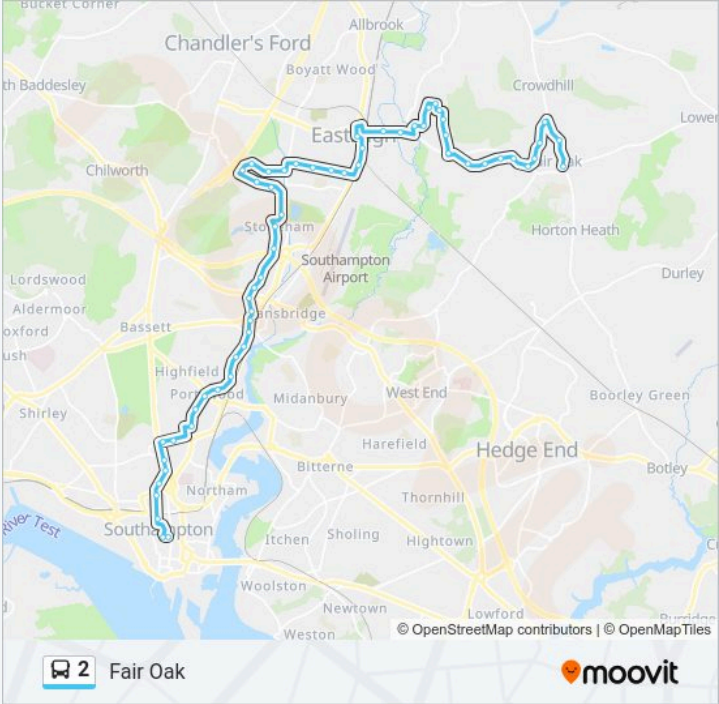
Hamilton Road, Bishopstoke

West Drive, Bishopstoke

Drake Road, Bishopstoke

Colchester Avenue, Bishopstoke

East Drive, Bishopstoke



Shears Road, Bishopstoke

Stoke Park Junior School, Bishopstoke

Welcome Inn, Bishopstoke

Weavills Road, Bishopstoke

Haig Road, Bishopstoke

Stoke Wood Surgery, Fair Oak

New Clock Inn, Fair Oak

New Road, Fair Oak

Victena Road, Fair Oak

Winchester Road, Fair Oak

Witt Road, Fair Oak

The Square, Fair Oak

Direction: Southampton City Centre

62 stops  
[VIEW LINE SCHEDULE](#)

New Clock Inn, Fair Oak

New Road, Fair Oak

Victena Road, Fair Oak

Winchester Road, Fair Oak

Witt Road, Fair Oak

The Square, Fair Oak

Dean Road, Fair Oak

New Clock Inn, Fair Oak

Stoke Wood Surgery, Fair Oak

Haig Road, Bishopstoke

Weavills Road, Bishopstoke

Welcome Inn, Bishopstoke

Alan Drayton Way, Bishopstoke

Stoke Park Junior School, Bishopstoke

Shears Road, Bishopstoke

East Drive, Bishopstoke

Colchester Avenue, Bishopstoke

2 bus Time Schedule

Southampton City Centre Route Timetable:

Sunday	05:43 - 22:24
Monday	04:56 - 23:10
Tuesday	04:56 - 23:10
Wednesday	04:56 - 23:10
Thursday	04:56 - 23:10
Friday	04:56 - 23:10
Saturday	05:20 - 23:10

2 bus Info

Direction: Southampton City Centre

Stops: 62

Trip Duration: 78 min

Line Summary:

Drake Road, Bishopstoke

West Drive, Bishopstoke

Hamilton Road, Bishopstoke

The River Inn, Bishopstoke

Recreation Ground, Bishopstoke

Dutton Lane, Eastleigh

Bus Station, Eastleigh

Eastleigh Station, Eastleigh

Campbell Road, Eastleigh

All Saints Church, Eastleigh

Nutbeem Road, Eastleigh

Tennyson Road, Eastleigh

Spencer Road, Eastleigh

Nightingale Bridge, Eastleigh

Linnet Square, Eastleigh

Nightingale School, Eastleigh

Robin Square, Eastleigh

Avenue Park, Eastleigh

The Cricketers, Eastleigh

Concorde Club, North Stoneham

St Nicolas Church, North Stoneham

Trojans Sports Club, North Stoneham

Btc Sports Ground, Swaythling

Greenways, Swaythling

Bassett Green Road, Swaythling

Market Buildings, Swaythling

Fleming Road, Swaythling

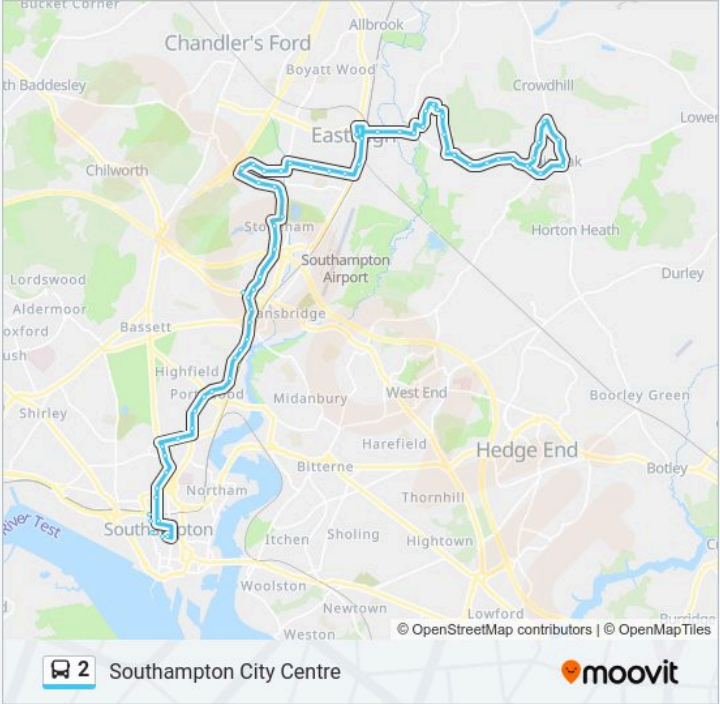
Woodmill Lane, Swaythling

Mayfield Road, Swaythling

Sirdar Road, Swaythling

Bowden Lane, Portswood

Sainsbury, Portswood



Portswood Broadway, Portswood

Waitrose, Portswood

Spring Crescent, Portswood

Cedar Road, Portswood

Stag Gates, Banister Park

Archers Road, Banister Park

Law Courts, Bedford Place

Giddy Bridge, Bedford Place

Cenotaph, Southampton City Centre

Civic Centre, Southampton City Centre

Marlands, Southampton City Centre

Westquay, Southampton City Centre

Bargate, Southampton City Centre

2 bus time schedules and route maps are available in an offline PDF at [moovitapp.com](https://moovitapp.com). Use the Moovit App to see live bus times, train schedule or subway schedule, and step-by-step directions for all public transit in London.

© 2024 Moovit - All Rights Reserved