42 Evergreen Valley College

Get The App

The 42 bus line (Evergreen Valley College) has 3 routes. For regular weekdays, their operation hours are:
(1) Evergreen Valley College: 6:06 AM - 5:05 PM(2) Monterey & Senter: 6:07 PM(3) Santa Teresa Station: 6:19 AM - 6:07 PM
Use the Moovit App to find the closest 42 bus station near you and find out when is the next 42 bus arriving.

Direction: Evergreen Valley College
32 stops
VIEW LINE SCHEDULE

- Santa Teresa Station (S)
- San Ignacio & via Del Oro (N)
- San Ignacio & Las Colinas (E)
- San Ignacio & Great Oaks (E)
- Bernal & via Serena (N)
- Silicon Valley & Eden Park (N)
- Hellyer & Piercy (W)
- Silver Creek Valley & Hellyer (W)
- Silver Creek Valley & Silver Creek Valley Pl (W)
- Monterey & Blossom Hill (N)
- Monterey & Roeder (Edenvale Shopping Ctr) (N)
- Roeder & Grey Ghost (N)
- Branham & Rahway (W)
- Branham & Eberly (W)
- Branham & Houndshaven (W)
- Monterey & Branham (N)
- Monterey & Valleyhaven (N)
- Monterey & Skyway (N)
- Senter & Monterey (E)
- Seven Trees & San Mateo (N)
- Capitol & Seven Trees (E)

42 bus Time Schedule
Evergreen Valley College Route Timetable:

Sunday	Not Operational
Monday	6:06 AM - 5:05 PM
Tuesday	6:06 AM - 5:05 PM
Wednesday	6:06 AM - 5:05 PM
Thursday	6:06 AM - 5:05 PM
Friday	6:06 AM - 5:05 PM
Saturday	Not Operational

42 bus Info
Direction: Evergreen Valley College
Stops: 32
Trip Duration: 45 min
Line Summary:

Capitol & Senter (E)

Capitol & McLaughlin (E)

Capitol & Highway 101 (E)

Silver Creek & Capitol (S)

Silver Creek & Marsh Manor (S)

Silver Creek & Ravens Place (S)

Yerba Buena & Silver Creek Valley (E)

Yerba Buena & San Felipe (E)

Yerba Buena & Footbridge (E)

Yerba Buena & Evergreen Valley College (E)

Evergreen Valley College (S)

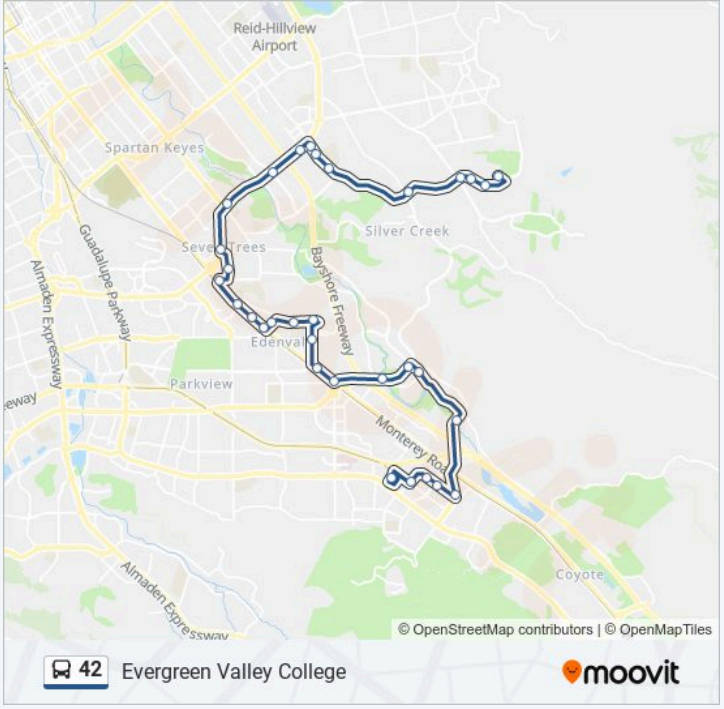

Direction: Monterey & Senter

19 stops

VIEW LINE SCHEDULE

Santa Teresa Station (S)

San Ignacio & via Del Oro (N)

San Ignacio & Las Colinas (E)

San Ignacio & Great Oaks (E)

Bernal & via Serena (N)

Silicon Valley & Eden Park (N)

Hellyer & Piercy (W)

Silver Creek Valley & Hellyer (W)

Silver Creek Valley & Silver Creek Valley Pl (W)

Monterey & Blossom Hill (N)

Monterey & Roeder (Edenvale Shopping Ctr) (N)

Roeder & Grey Ghost (N)

Branham & Rahway (W)

Branham & Eberly (W)

Branham & Houndshaven (W)

Monterey & Branham (N)

Monterey & Valleyhaven (N)

Monterey & Skyway (N)

42 bus Time Schedule

Monterey & Senter Route Timetable:

Sunday	Not Operational
Monday	6:07 PM
Tuesday	6:07 PM
Wednesday	6:07 PM
Thursday	6:07 PM
Friday	6:07 PM
Saturday	Not Operational

42 bus Info

Direction: Monterey & Senter
Stops: 19
Trip Duration: 24 min
Line Summary:

Senter & Monterey (E)

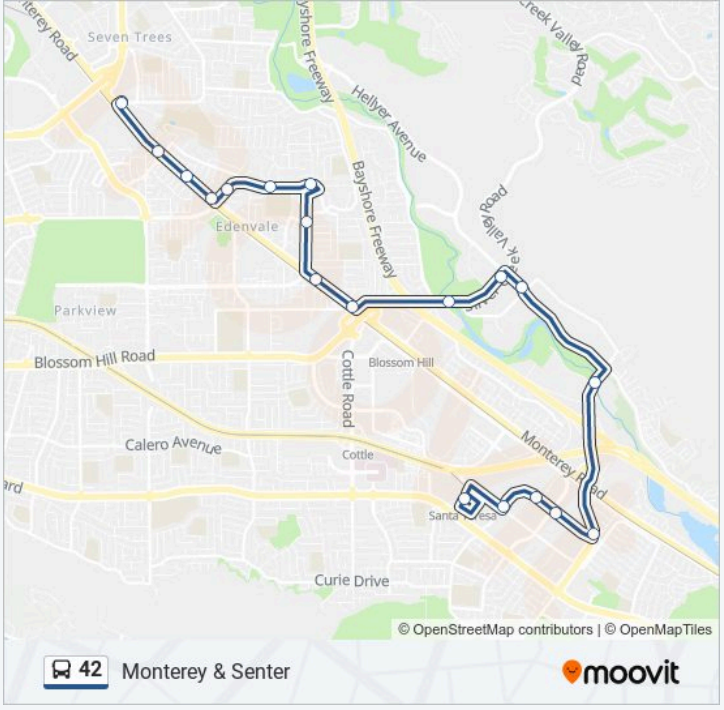

Direction: Santa Teresa Station

33 stops

VIEW LINE SCHEDULE

Evergreen Valley College (S)

Yerba Buena & Evergreen Valley College (W)

Yerba Buena & Footbridge (W)

Yerba Buena & San Felipe (W)

Yerba Buena & Nieman (W)

Silver Creek & Yerba Buena (N)

Silver Creek & Daniel Maloney (N)

Capitol & McLaughlin (W)

Capitol & Senter (W)

Seven Trees & El Cajon (S)

Seven Trees & San Mateo (S)

Senter & Monterey (W)

Monterey & Senter (S)

Monterey & Skyway (S)

Branham & Monterey (N)

Branham & Impatiens (E)

Branham & Corte Verde (E)

Branham & Lyric (E)

42 bus Time Schedule

Santa Teresa Station Route Timetable:

Sunday	Not Operational
Monday	6:19 AM - 6:07 PM
Tuesday	6:19 AM - 6:07 PM
Wednesday	6:19 AM - 6:07 PM
Thursday	6:19 AM - 6:07 PM
Friday	6:19 AM - 6:07 PM
Saturday	Not Operational

42 bus Info

Direction: Santa Teresa Station
Stops: 33
Trip Duration: 48 min
Line Summary:

Branham & Rahway (E)

Roeder & Grey Ghost (S)

Roeder & Vera (S)

Monterey & Chynoweth / Roeder (S)

Monterey & Blossom Hill (S)

Silver Creek Valley & Silver Creek Valley Pl (E)

Silver Creek Valley & Fontanoso (E)

Hellyer & Silver Creek Valley (E)

Hellyer & Piercy (E)

Silicon Valley & Eden Park (S)

San Ignacio & Bernal (W)

San Ignacio & Great Oaks (W)

San Ignacio & Las Colinas (W)

Via Del Oro & San Ignacio (W)

Santa Teresa Station (S)

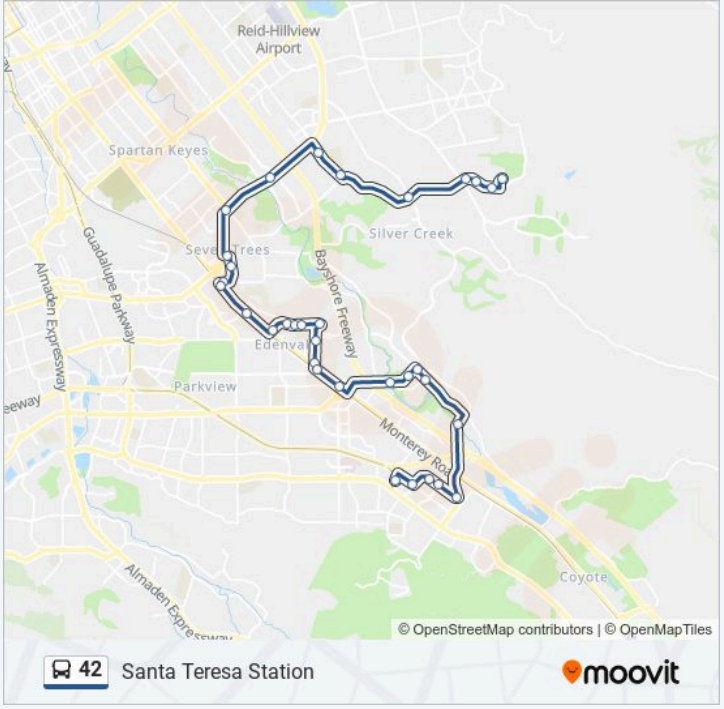

42 bus time schedules and route maps are available in an offline PDF at moovitapp.com. Use the Moovit App to see live bus times, train schedule or subway schedule, and step-by-step directions for all public transit in San Francisco - San Jose, CA.

© 2024 Moovit - All Rights Reserved