

3 Line

Lavender

Get The App

The 3 bus line (Lavender) has 5 routes. For regular weekdays, their operation hours are:

- (1) North To Champaign Walmart: 9:58 AM-2:02 PM
- (2) North To Champaign Walmart - Research Park: 6:41 AM-5:50 PM
- (3) South To Illinois Terminal: 6:10 AM-6:30 PM
- (4) North To Research Park - Champaign Walmart: 7:40 AM
- (5) North To Campbell & Queensway: 6:30 PM

Use the Moovit App to find the closest 3 bus station near you and find out when is the next 3 bus arriving.

Direction: North To Champaign Walmart

47 stops

[VIEW LINE SCHEDULE](#)

- Illinois Terminal
- Walnut & Logan (Ne Corner)
- Walnut & University (Se Corner)
- Main & Fremont (Ne Corner)
- Church & Neil (Nw Far Side)
- Randolph & Hill (Se Corner)
- Randolph & Washington (Se Corner)
- Randolph & Columbia (Se Corner)
- State & Vine (Ne Corner)
- Vine & Elm (Ne Corner)
- Vine & Harris (Ne Corner)
- Harris & Harvard (Se Corner)
- Harris & Bradley (Se Corner)
- Harris & Bloomington (Se Corner)
- Bloomington & Prospect (Home Depot Side)
- Bloomington & Highland (North Side)
- Bloomington & Willis (North Side)
- Bloomington & Mckinley (Sw Far Side)
- Paula & Mckinley (Nw Corner)
- Paula & Kirk Ln. (North Side)

3 bus Time Schedule

North To Champaign Walmart Route Timetable:

Monday	9:58 AM-2:02 PM
Tuesday	9:58 AM-2:02 PM
Wednesday	9:58 AM-2:02 PM
Thursday	9:58 AM-2:02 PM
Friday	9:58 AM-2:02 PM
Saturday	Not Operational
Sunday	Not Operational

3 bus Info

Direction: North To Champaign Walmart

Stops: 47

Trip Duration: 31 min

Line Summary:

Paula & Honeysuckle (Ne Corner)

Paula & Joanne (Ne Corner)

Paula & Garden Hills (Ne Corner)

Paula & Mattis (Ne Corner)

Mattis & Anita (Se Corner)

Mattis North Apartments (East Side)

Anthony & Mattis (Se Corner)

Anthony & Dobbins (Nw Corner)

Anthony & Walters (Ne Far Side)

Roland & Dobbins (Se Corner)

Roland & Comanche (Se Corner)

Queensway & Roland (Se Corner)

Campbell & Queensway (Sw Corner)

Campbell & Comanche (Nw Corner)

Campbell & Dobbins (Nw Corner)

Campbell & Curt (West Side)

Anthony & Campbell (Nw Corner)

Anthony at Woodspring Suites (South)

Anthony at Rural King (South Side)

Anthony Dr. at Goodwill (Se)

Marketview & Anthony (Se Corner)

Marketview at Sams (East Side)

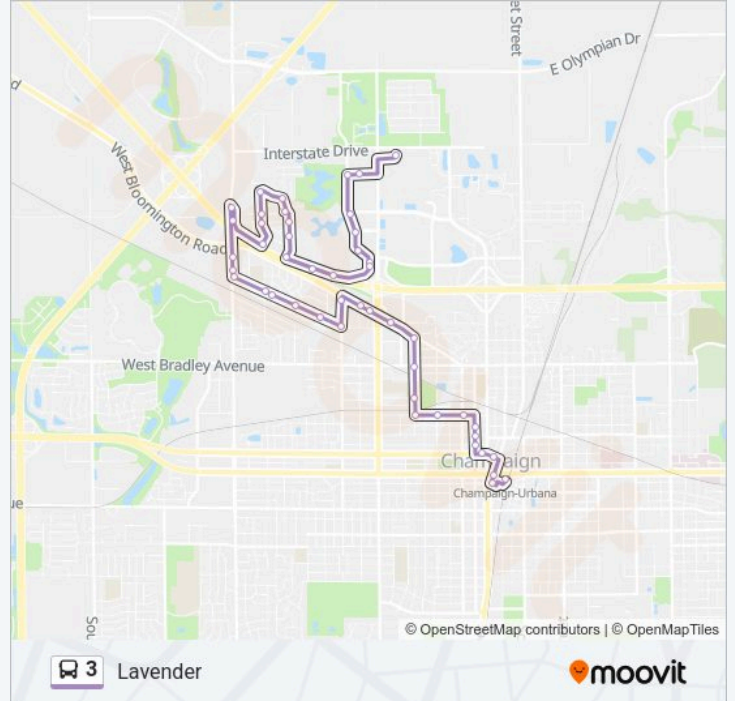
Baytowne & Boardwalk (Se Corner)

Boardwalk & Town Center (Se Corner)

Boardwalk & Meijer Dr. (Se Corner)

Meijer Dr. at Meijer (South Side)

Champaign Walmart (East Shelter)



Direction: North To Champaign Walmart - Research Park

51 stops

[VIEW LINE SCHEDULE](#)

Illinois Terminal

3 bus Time Schedule

North To Champaign Walmart - Research Park Route
Timetable:

Monday	6:41 AM-5:50 PM
--------	-----------------

Tuesday	6:41 AM-5:50 PM
---------	-----------------

Walnut & Logan (Ne Corner)

Walnut & University (Se Corner)

Main & Fremont (Ne Corner)

Church & Neil (Nw Far Side)

Randolph & Hill (Se Corner)

Randolph & Washington (Se Corner)

Randolph & Columbia (Se Corner)

State & Vine (Ne Corner)

Vine & Elm (Ne Corner)

Vine & Harris (Ne Corner)

Harris & Harvard (Se Corner)

Harris & Bradley (Se Corner)

Harris & Bloomington (Se Corner)

Bloomington & Prospect (Home Depot Side)

Bloomington & Highland (North Side)

Bloomington & Willis (North Side)

Bloomington & Mckinley (Sw Far Side)

Paula & Mckinley (Nw Corner)

Paula & Kirk Ln. (North Side)

Paula & Honeysuckle (Ne Corner)

Paula & Joanne (Ne Corner)

Paula & Garden Hills (Ne Corner)

Paula & Mattis (Ne Corner)

Mattis & Anita (Se Corner)

Mattis North Apartments (East Side)

Anthony & Mattis (Se Corner)

Anthony & Dobbins (Nw Corner)

Anthony & Walters (Ne Far Side)

Roland & Dobbins (Se Corner)

Roland & Comanche (Se Corner)

Queensway & Roland (Se Corner)

Campbell & Queensway (Sw Corner)

Wednesday

6:41 AM-5:50 PM

Thursday

6:41 AM-5:50 PM

Friday

6:41 AM-5:50 PM

Saturday

Not Operational

Sunday

Not Operational

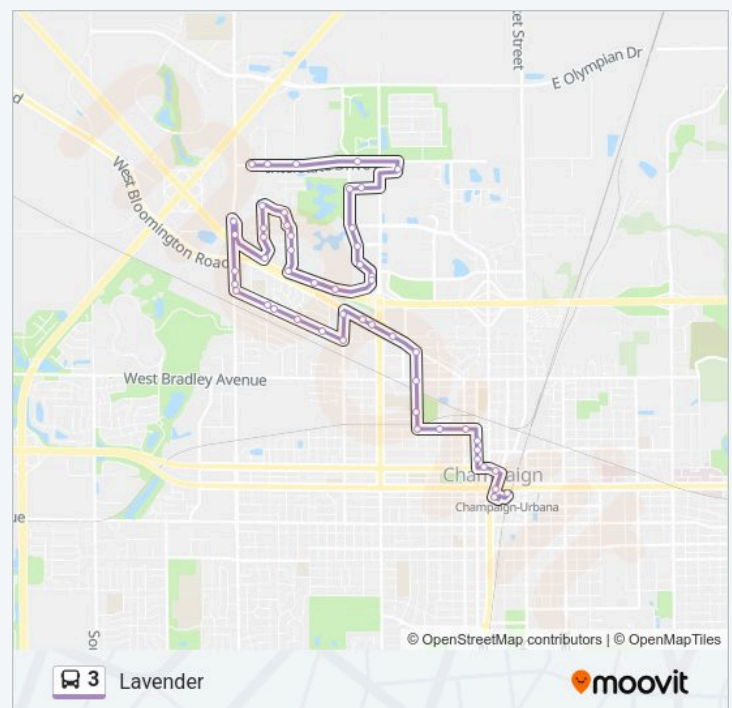
3 bus Info

Direction: North To Champaign Walmart - Research Park

Stops: 51

Trip Duration: 39 min

Line Summary:



Campbell & Comanche (Nw Corner)

Campbell & Dobbins (Nw Corner)

Campbell & Curt (West Side)

Anthony & Campbell (Nw Corner)

Anthony at Woodspring Suites (South)

Anthony at Rural King (South Side)

Anthony Dr. at Goodwill (Se)

Marketview & Anthony (Se Corner)

Marketview at Sams (East Side)

Baytowne & Boardwalk (Se Corner)

Boardwalk & Town Center (Se Corner)

Boardwalk & Meijer Dr. (Se Corner)

Meijer Dr. at Meijer (South Side)

Champaign Walmart (East Shelter)

Interstate & Waterview Way (Ne)

Interstate & Farber (Ne Corner)

Interstate & Newmark (Ne Corner)

Interstate & Research (Ne Corner)

Direction: South To Illinois Terminal

69 stops

[VIEW LINE SCHEDULE](#)

Interstate & Research (Ne Corner)

Research at Horizon Hobby (East Side)

Newton & Newmark (Sw Corner)

Farber & Newton (Sw Corner)

Newton And Boardwalk (Sw Corner)

Boardwalk & Interstate (Nw Corner)

Champaign Walmart (East Shelter)

Prospect & Interstate (Ne Corner)

Interstate & Waterview Way (Ne)

Boardwalk & Interstate (Sw Far Side)

Boardwalk & Meijer Dr. (West Side)

3 bus Time Schedule

South To Illinois Terminal Route Timetable:

Monday	6:10 AM-6:30 PM
Tuesday	6:10 AM-6:30 PM
Wednesday	6:10 AM-6:30 PM
Thursday	6:10 AM-6:30 PM
Friday	6:10 AM-6:30 PM
Saturday	Not Operational
Sunday	Not Operational

3 bus Info

Direction: South To Illinois Terminal

Stops: 69

Trip Duration: 33 min

Line Summary:

Boardwalk & Town Center (West Side)

Baytowne & Boardwalk (West Side)

Marketview at Sams (Nw Corner)

Anthony Dr. at Goodwill (Ne Corner)

Anthony at Rural King (North Side)

Anthony at Woodspring Suites (North)

Anthony & Campbell (Ne Corner)

Campbell & Curt (Se Corner)

Campbell & Dobbins (Se Corner)

Campbell & Comanche (Se Corner)

Campbell & Queensway (Nw Far Side)

Queensway & Roland (Sw Far Side)

Roland & Comanche (Nw Corner)

Roland & Dobbins (Nw Corner)

Anthony & Walters (Nw Corner)

Anthony & Dobbins (Se Corner)

Anthony & Mattis (Ne Corner)

Mattis & Bloomington (Nw Corner)

Mattis at Post Office (West Side)

Paula & Mattis (Se Far Side)

Paula & Garden Hills (Sw Corner)

Paula & Joanne (Sw Corner)

Paula & Honeysuckle (Sw Corner)

Paula & Kirk Ln. (Sw Corner)

Paula & Mckinley (Sw Corner)

Bloomington & Mckinley (Se Corner)

Bloomington & Willis (Sw Corner)

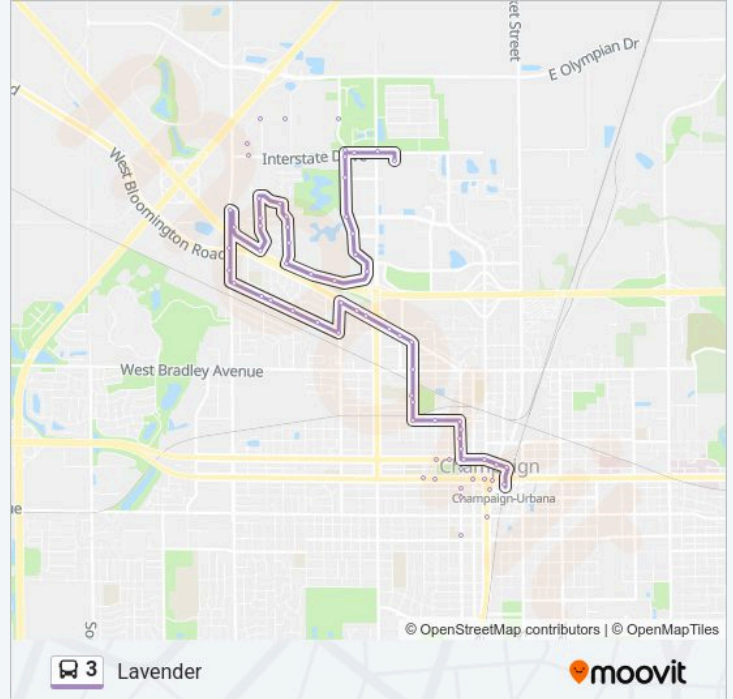
Bloomington & Highland (Sw Corner)

Bloomington at Pioneer Plaza

Bloomington & Hagan (Sw Corner)

Harris & Bloomington (Sw Corner)

Harris & Bradley (Nw Corner)



Franklin Middle School (West Side)

Harris & Harvard (Nw Corner)

Vine & Harris (Nw Corner)

Vine & Elm (Sw Corner)

State & Vine (Sw Corner)

State & Columbia (Nw Corner)

State & Washington (Nw Corner)

State & Hill (Nw Corner)

Church & State (Se Far Side)

Church & Prairie (Ne Corner)

State & Park (Nw Corner)

Church & Elm (Ne Corner)

University & Lynn (Nw Corner)

Church & Neil (Sw Corner)

University & Elm (Sw Corner)

University & Randolph (Sw Corner)

University & Neil (Sw Corner)

State & White (Nw Corner)

Green & State (Nw Corner)

Walnut & Logan (Se Corner)

Walnut & University (Se Corner)

Main & Chestnut (Sw Corner)

State & Clark (Nw Corner)

Main & Walnut (Sw Corner)

Neil & Springfield (Se Corner)

Illinois Terminal

**Direction: North To Research Park - Champaign
Walmart**

37 stops

[VIEW LINE SCHEDULE](#)

Illinois Terminal

Walnut & Logan (Ne Corner)

3 bus Time Schedule

North To Research Park - Champaign Walmart Route
Timetable:

Monday 7:40 AM

Tuesday 7:40 AM

Wednesday 7:40 AM

Walnut & University (Se Corner)

Main & Fremont (Ne Corner)

Church & Neil (Nw Far Side)

Randolph & Hill (Se Corner)

Randolph & Washington (Se Corner)

Randolph & Columbia (Se Corner)

State & Vine (Ne Corner)

Vine & Elm (Ne Corner)

Vine & Harris (Ne Corner)

Harris & Harvard (Se Corner)

Franklin Middle School (East Side)

Harris & Bradley (Se Corner)

Harris & Bloomington (Se Corner)

Bloomington & Prospect (Home Depot Side)

Bloomington & Highland (North Side)

Bloomington & Willis (North Side)

Bloomington & Mckinley (Sw Far Side)

Paula & Mckinley (Nw Corner)

Paula & Kirk Ln. (North Side)

Paula & Honeysuckle (Ne Corner)

Paula & Joanne (Ne Corner)

Paula & Garden Hills (Ne Corner)

Paula & Mattis (Ne Corner)

Mattis & Anita (Se Corner)

Mattis North Apartments (East Side)

Anthony & Mattis (Se Corner)

Mattis & Interstate (Se Corner)

Interstate & Research (Sw)

Research at Horizon Hobby (East Side)

Newton & Newmark (Sw Corner)

Farber & Newton (Sw Corner)

Newton And Boardwalk (Sw Corner)

Thursday 7:40 AM

Friday 7:40 AM

Saturday Not Operational

Sunday Not Operational

3 bus Info

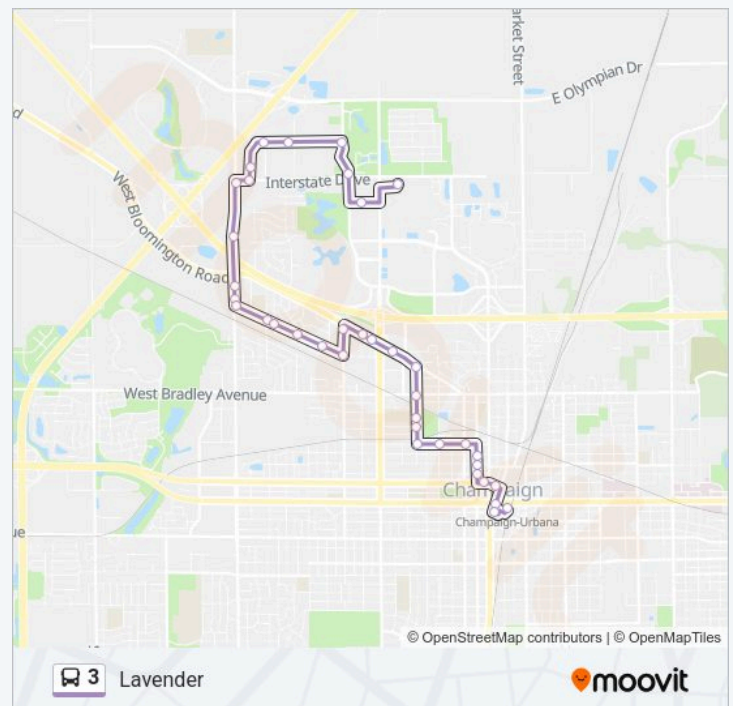
Direction: North To Research Park - Champaign

Walmart

Stops: 37

Trip Duration: 27 min

Line Summary:



Boardwalk & Interstate (Nw Corner)

Meijer Dr. at Meijer (South Side)

Champaign Walmart (East Shelter)

Direction: North To Campbell & Queensway

33 stops

[VIEW LINE SCHEDULE](#)

Illinois Terminal

Walnut & Logan (Ne Corner)

Walnut & University (Se Corner)

Main & Fremont (Ne Corner)

Church & Neil (Nw Far Side)

Randolph & Hill (Se Corner)

Randolph & Washington (Se Corner)

Randolph & Columbia (Se Corner)

State & Vine (Ne Corner)

Vine & Elm (Ne Corner)

Vine & Harris (Ne Corner)

Harris & Harvard (Se Corner)

Harris & Bradley (Se Corner)

Harris & Bloomington (Se Corner)

Bloomington & Prospect (Home Depot Side)

Bloomington & Highland (North Side)

Bloomington & Willis (North Side)

Bloomington & Mckinley (Sw Far Side)

Paula & Mckinley (Nw Corner)

Paula & Kirk Ln. (North Side)

Paula & Honeysuckle (Ne Corner)

Paula & Joanne (Ne Corner)

Paula & Garden Hills (Ne Corner)

Paula & Mattis (Ne Corner)

Mattis & Anita (Se Corner)

Mattis North Apartments (East Side)

3 bus Time Schedule

North To Campbell & Queensway Route Timetable:

Monday	6:30 PM
Tuesday	6:30 PM
Wednesday	6:30 PM
Thursday	6:30 PM
Friday	6:30 PM
Saturday	Not Operational
Sunday	Not Operational

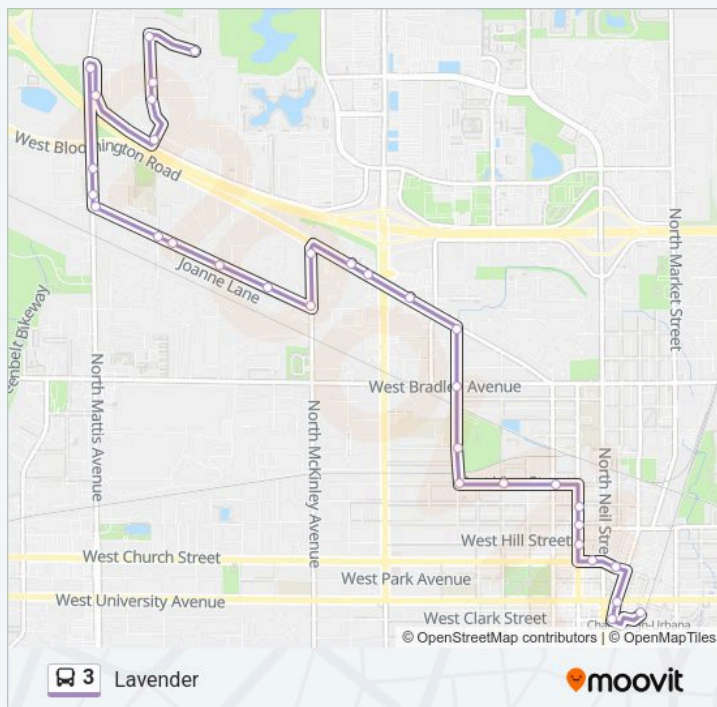
3 bus Info

Direction: North To Campbell & Queensway

Stops: 33

Trip Duration: 22 min

Line Summary:



Anthony & Mattis (Se Corner)

Anthony & Dobbins (Nw Corner)

Anthony & Walters (Ne Far Side)

Roland & Dobbins (Se Corner)

Roland & Comanche (Se Corner)

Queensway & Roland (Se Corner)

Campbell & Queensway (Sw Corner)

3 bus time schedules and route maps are available in an offline PDF at moovitapp.com. Use the Moovit App to see live bus times, train schedule or subway schedule, and step-by-step directions for all public transit in Champaign - Urbana, IL.

© 2025 Moovit - All Rights Reserved