

3 Line

Lavender Alternate

Get The App

The 3 bus line (Lavender Alternate) has 4 routes. For regular weekdays, their operation hours are:
 (1) South To Crescent & John: 7:09 AM(2) North To Ashland Park: 2:45 PM-2:48 PM(3) South To State & Green: 7:00 AM(4) North To Campbell & Queensway: 3:05 PM-3:25 PM

Use the Moovit App to find the closest 3 bus station near you and find out when is the next 3 bus arriving.

Direction: South To Crescent & John

25 stops

[VIEW LINE SCHEDULE](#)

- Anthony & Campbell (Ne Far Side)
- Campbell & Curt (Se Corner)
- Campbell & Dobbins (Se Corner)
- Campbell & Comanche (Se Corner)
- Campbell & Queensway (Nw Far Side)
- Queensway & Roland (Sw Far Side)
- Roland & Comanche (Nw Corner)
- Roland & Dobbins (Nw Corner)
- Anthony & Walters (Nw Corner)
- Anthony & Mattis (Ne Corner)
- Mattis & Bloomington (Nw Corner)
- Mattis at Post Office (West Side)
- Paula & Mattis (Se Far Side)
- Paula & Garden Hills (Sw Corner)
- Paula & Joanne (Sw Corner)
- Paula & Honeysuckle (Sw Corner)
- Paula & Kirk Ln. (Sw Corner)
- Paula & Mckinley (Sw Corner)
- Bradley & Mckinley (Nw Corner)
- Bradley & James (Ne Corner)
- Development Services Center (North Side)

3 bus Time Schedule

South To Crescent & John Route Timetable:

Monday	7:09 AM
Tuesday	7:09 AM
Wednesday	7:09 AM
Thursday	7:09 AM
Friday	7:09 AM
Saturday	Not Operational
Sunday	Not Operational

3 bus Info

Direction: South To Crescent & John

Stops: 25

Trip Duration: 29 min

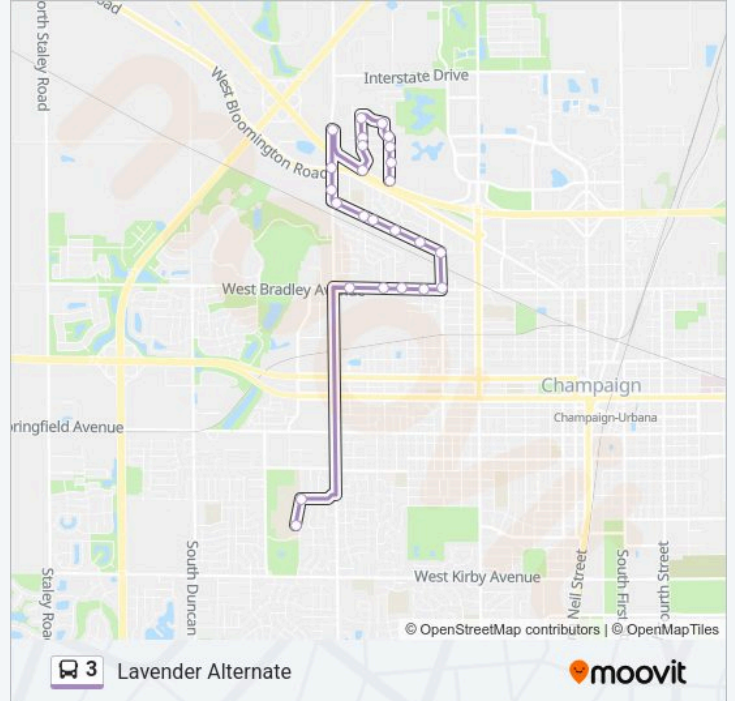
Line Summary:

Bradley & Williamsburg (Ne Corner)

Westgate Apts. (North Side)

Crescent & William (West Side)

Jefferson Middle School



Direction: North To Ashland Park

47 stops

[VIEW LINE SCHEDULE](#)

Jefferson Middle School

Edison Middle School

Harris & Bradley (Sw Corner)

Harris & Bloomington (Se Corner)

Bloomington & Prospect (Home Depot Side)

Bloomington & Willis (North Side)

Westgate Apts. (South Side)

Bradley & James (Sw Corner)

Paula & Mckinley (Se Corner)

Bloomington & Mckinley (Sw Far Side)

Paula & Mckinley (Nw Corner)

Bradley & Williamsburg (South Side)

Development Services Center (South)

Paula & Kirk Ln. (North Side)

Paula & Honeysuckle (Ne Corner)

Paula & Joanne (Ne Corner)

Paula & Garden Hills (Ne Corner)

Paula & Mattis (Ne Corner)

3 bus Time Schedule

North To Ashland Park Route Timetable:

Monday	2:45 PM-2:48 PM
Tuesday	2:45 PM-2:48 PM
Wednesday	2:45 PM
Thursday	2:45 PM-2:48 PM
Friday	2:45 PM-2:48 PM
Saturday	Not Operational
Sunday	Not Operational

3 bus Info

Direction: North To Ashland Park

Stops: 47

Trip Duration: 29 min

Line Summary:

Mattis & Anita (Se Corner)

Mattis North Apartments (East Side)

Anthony & Mattis (Se Corner)

Anthony & Dobbins (Nw Corner)

Anthony & Walters (Ne Far Side)

Roland & Dobbins (Se Corner)

Roland & Comanche (Se Corner)

Queensway & Roland (Se Corner)

Campbell & Queensway (Sw Corner)

Campbell & Comanche (Nw Corner)

Campbell & Dobbins (Nw Corner)

Campbell & Curt (West Side)

Anthony & Campbell (Nw Corner)

Anthony at Woodspring Suites (South)

Anthony at Rural King (South Side)

Anthony Dr. at Goodwill (Se)

Marketview at Sams (East Side)

Baytowne & Boardwalk (Se Corner)

Boardwalk & Town Center (Se Corner)

Boardwalk & Meijer Dr. (Se Corner)

Boardwalk & Interstate (Se Corner)

Newton & Nobel (Sw Corner)

Newton & Leggett (Sw Corner)

Bardeen & Toalson (Sw Corner)

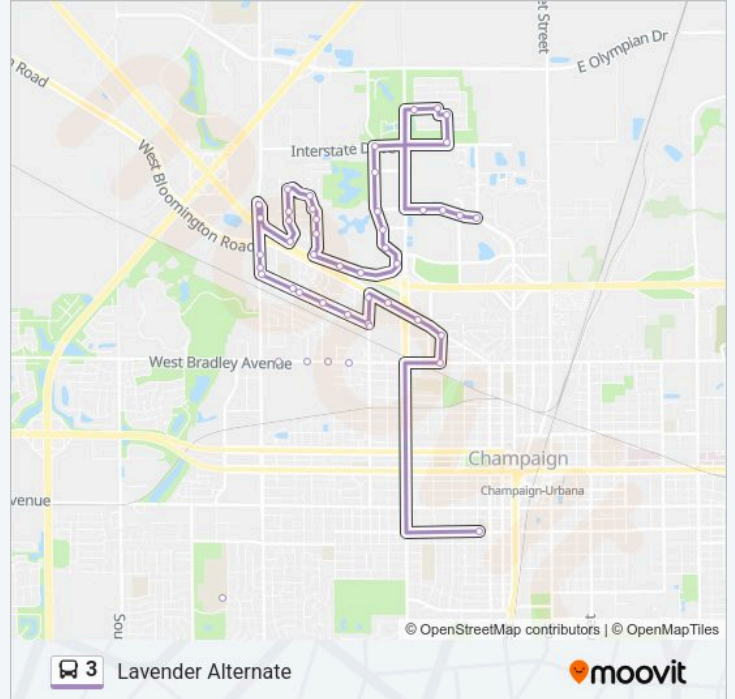
Toalson & Interstate (Nw Corner)

Town Center at Target (Sw Corner)

Town Center & Menards (Sw Corner)

Town Center & Moreland (Sw Corner)

Town Center & Neil (Sw Corner)



Direction: South To State & Green

19 stops

[VIEW LINE SCHEDULE](#)

3 bus Time Schedule

South To State & Green Route Timetable:

Monday

7:00 AM

Town Center & Menards (Ne Corner)

Boardwalk & Town Center (Sw Far Side)

Prospect & Marketview (Sw Corner)

Bloomington at Pioneer Plaza

Bloomington & Mckinley (Ne Corner)

Mattis at Post Office (West Side)

Paula & Mattis (Se Far Side)

Paula & Cynthia (Sw Corner)

Paula & Garden Hills (Sw Corner)

Paula & Joanne (Sw Corner)

Paula & Melanie (South Side)

Paula & Honeysuckle (Sw Corner)

Paula & Larkspur (South Side)

Paula & Kirk Ln. (Sw Corner)

Paula & Jeanne (South Side)

Paula & Powers (Sw Corner)

Paula & Mckinley (Sw Corner)

Bradley & Mckinley (Nw Corner)

Edison Middle School

Tuesday 7:00 AM

Wednesday 7:00 AM

Thursday 7:00 AM

Friday 7:00 AM

Saturday Not Operational

Sunday Not Operational

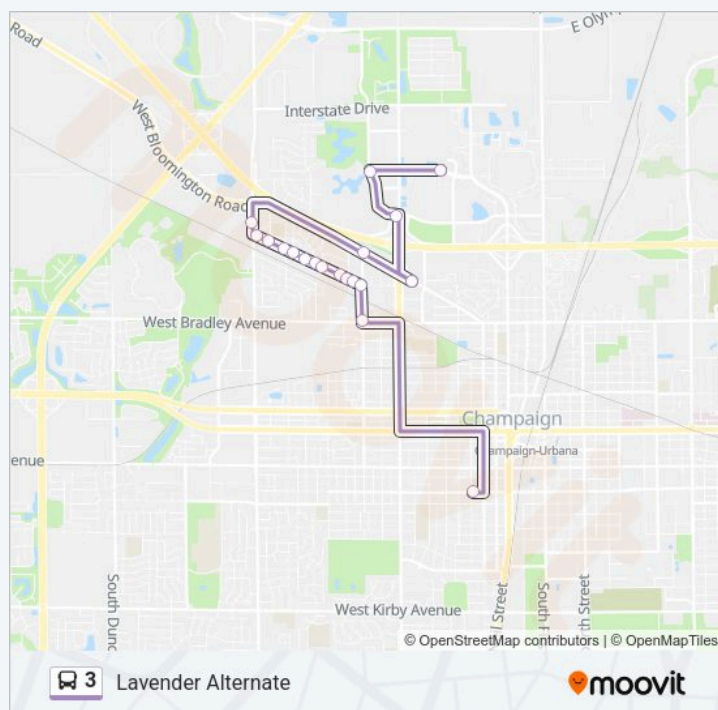
3 bus Info

Direction: South To State & Green

Stops: 19

Trip Duration: 30 min

Line Summary:



Direction: North To Campbell & Queensway

55 stops

[VIEW LINE SCHEDULE](#)

Edison Middle School

Central High

Randolph & Hill (Se Corner)

Randolph & Washington (Se Corner)

Randolph & Columbia (Se Corner)

Randolph & Vine (Nw Far Side)

State & Vine (Ne Corner)

3 bus Time Schedule

North To Campbell & Queensway Route Timetable:

Monday 3:05 PM-3:25 PM

Tuesday 3:05 PM-3:25 PM

Wednesday 2:48 PM-3:25 PM

Thursday 3:05 PM-3:25 PM

Friday 3:05 PM-3:25 PM

Saturday Not Operational

Sunday Not Operational

Vine & Elm (Ne Corner)

Vine & Harris (Ne Corner)

Harris & Harvard (Se Corner)

Harris & Harvard (Nw Corner)

Franklin Middle School (East Side)

Harris & Bradley (Se Corner)

Prospect & Harvard (Ne Corner)

Bradley & Prospect (Se Corner)

Harris & Bradley (Sw Corner)

Harris & Bloomington (Se Corner)

Bloomington & Prospect (Home Depot Side)

Bloomington & Willis (North Side)

Bloomington & Mckinley (Sw Far Side)

Paula & Mckinley (Nw Corner)

Paula & Kirk Ln. (North Side)

Paula & Honeysuckle (Ne Corner)

Paula & Joanne (Ne Corner)

Paula & Garden Hills (Ne Corner)

Paula & Mattis (Ne Corner)

Mattis & Anita (Se Corner)

Mattis North Apartments (East Side)

Anthony & Mattis (Se Corner)

Anthony & Dobbins (Nw Corner)

Anthony & Walters (Ne Far Side)

Roland & Dobbins (Se Corner)

Roland & Comanche (Se Corner)

Queensway & Roland (Se Corner)

Campbell & Queensway (Sw Corner)

Campbell & Comanche (Nw Corner)

Campbell & Dobbins (Nw Corner)

Campbell & Curt (West Side)

Anthony & Campbell (Nw Corner)

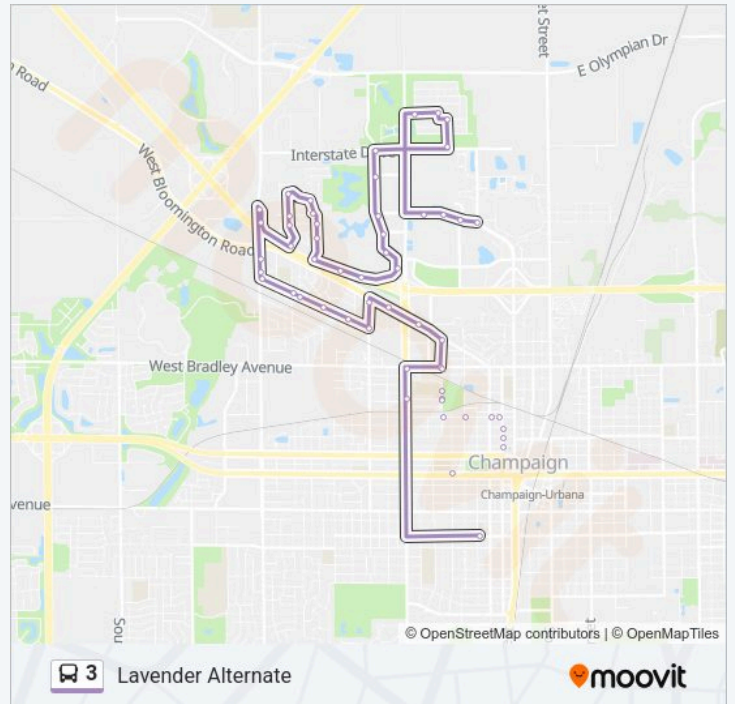
3 bus Info

Direction: North To Campbell & Queensway

Stops: 55

Trip Duration: 25 min

Line Summary:



Anthony at Woodspring Suites (South)

Anthony at Rural King (South Side)

Anthony Dr. at Goodwill (Se)

Marketview at Sams (East Side)

Baytowne & Boardwalk (Se Corner)

Boardwalk & Town Center (Se Corner)

Boardwalk & Meijer Dr. (Se Corner)

Boardwalk & Interstate (Se Corner)

Newton & Nobel (Sw Corner)

Newton & Leggett (Sw Corner)

Bardeen & Toalson (Sw Corner)

Toalson & Interstate (Nw Corner)

Town Center at Target (Sw Corner)

Town Center & Menards (Sw Corner)

Town Center & Moreland (Sw Corner)

Town Center & Neil (Sw Corner)

3 bus time schedules and route maps are available in an offline PDF at moovitapp.com. Use the Moovit App to see live bus times, train schedule or subway schedule, and step-by-step directions for all public transit in Champaign - Urbana, IL.

© 2025 Moovit - All Rights Reserved