

 7 Line

West To Parkland College

Get The App

The 7 bus line (West To Parkland College) has 4 routes. For regular weekdays, their operation hours are:
 (1) West To Parkland College: 6:06 AM-6:10 PM(2) East To Lincoln Square: 2:10 PM(3) East To Urbana Walmart: 6:35 AM-6:40 PM(4) West To Lincoln Square: 6:40 PM

Use the Moovit App to find the closest 7 bus station near you and find out when is the next 7 bus arriving.

Direction: West To Parkland College

84 stops

[VIEW LINE SCHEDULE](#)

- Urbana Walmart
- Tatman Ct. & Highcross (Ne Corner)
- Aldi (North Side)
- Main & University (Sw Far Side)
- Main & Brady (North Side)
- Main & Dewey (North Side)
- Main & Scottswood (North Side)
- Main & Smith (Ne Corner)
- Main & Art Bartell (North Side)
- Main at Ileas (North Side)
- Main & Lierman (North Side)
- Main & Hartle (North Side)
- Main & Glover (North Side)
- Main & Cottage Grove (Ne Corner)
- Main & Lynn (Ne Corner)
- Main & Grove (North Side)
- Main & Urbana (North Side)
- Lincoln Square
- Broadway North Of Water (East Side)
- Broadway & University (Se Corner)
- University & Race (Ne Corner)

7 bus Time Schedule

West To Parkland College Route Timetable:

Monday	6:06 AM-6:10 PM
Tuesday	6:06 AM-6:10 PM
Wednesday	6:06 AM-6:10 PM
Thursday	6:06 AM-6:10 PM
Friday	6:06 AM-6:10 PM
Saturday	Not Operational
Sunday	Not Operational

7 bus Info

Direction: West To Parkland College

Stops: 84

Trip Duration: 44 min

Line Summary:

University & Mccullough (Ne Corner)

Church & Orchard (Ne Corner)

Coler & Church (Ne Corner)

Coler & Fairview (Se Corner)

Fairview & Busey (Ne Corner)

Fairview & Lincoln (Ne Corner)

Fairview & Harvey (Ne Corner)

Fairview & Goodwin (Ne Corner)

Goodwin & Church (Nw Corner)

Goodwin & Park (Nw Far Side)

Park & Romine (North Side)

Park & Wright (Ne Corner)

Wright & Church (Se Corner)

Wright & Beslin (Se Corner)

Wright & Beech (Se Corner)

Beech & Romine (Sw Corner)

Romine & Eads (Se Corner)

Romine & Tremont (Se Corner)

Romine & Beardsley (Se Corner)

Bradley & Carver (Ne Corner)

Sixth & Bradley (Ne Corner)

Fifth & Beardsley (Nw Corner)

Fifth & Eureka (Nw Corner)

Fifth & Grove (Nw Corner)

Fifth & Columbia (Nw Corner)

Fifth & Washington (Nw Corner)

Washington & Fourth (Ne Corner)

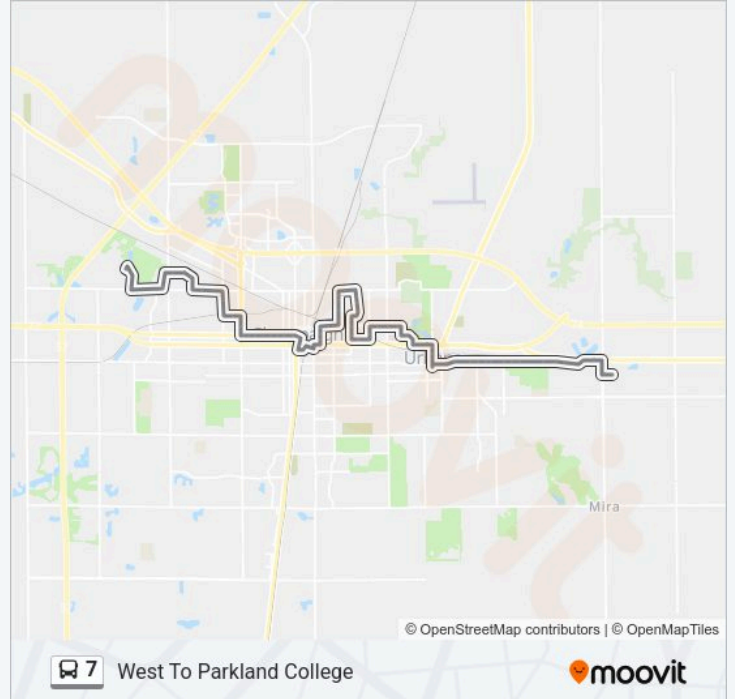
Washington & Phillips (Ne)

Washington & Second (Sw Far Side)

Second & Church (Nw Corner)

Second & Park (Nw Corner)

University & Second (Nw Corner)



Illinois Terminal

Walnut & Logan (Ne Corner)

Walnut & University (Se Corner)

Main & Fremont (Ne Corner)

Church & Neil (Nw Far Side)

Church & State (Ne Corner)

Church & Prairie (Ne Corner)

Church & Elm (Ne Corner)

Church & Lynn (Nw Far Side)

Church & New (Ne Corner)

Church St. (North Side)

Church & Prospect (Ne Corner)

Prospect & Washington (Se Corner)

Prospect & Vine (Nw Far Side)

Vine & Willis (Ne Corner)

Vine & Mckinley (Nw Corner)

Mckinley & Harvard (Se Corner)

Mckinley & Eureka (Se Corner)

Bradley & Mckinley (Se Corner)

Bradley & James (Ne Corner)

Development Services Center (North Side)

Bradley & Williamsburg (Ne Corner)

Williamsburg & Summerlin (Se Corner)

Williamsburg & Garden Hills (Ne Corner)

Williamsburg & Summit Ridge (Ne Corner)

I.E.T.C. (West Side)

Restoration Urban Ministries (West Side)

Parkland Ct. & Bradley (Nw Corner)

Bradley & Country Fair Dr. (Ne Corner)

Bradley & Clayton (Ne Corner)

Parkland College (Main Stop)

Direction: East To Lincoln Square

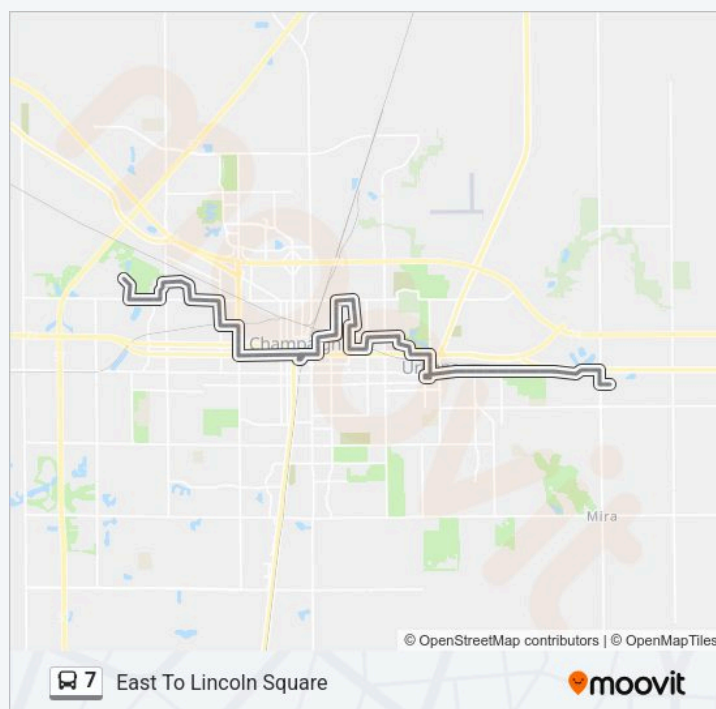
80 stops

[VIEW LINE SCHEDULE](#)

- Parkland College (Main Stop)
- Bradley & Clayton (Se Far Side)
- Bradley & Country Fair Dr. (Sw Corner)
- Restoration Urban Ministries (East Side)
- I.E.T.C.
- Williamsburg & Summit Ridge (Sw Corner)
- Williamsburg & Garden Hills (Sw Corner)
- Williamsburg & Summerlin (Nw Corner)
- Bradley & Williamsburg (Nw Corner)
- Development Services Center (South)
- Bradley & James (Sw Corner)
- Bradley & Mckinley (Sw Corner)
- Mckinley & Eureka (Nw Corner)
- Mckinley & Harvard (Nw Corner)
- Vine & Mckinley (Se Far Side)
- Vine & Willis (Sw Corner)
- Prospect & Vine (Sw Corner)
- Prospect & Washington (Nw Corner)
- Church & Prospect (Nw Corner)
- University & Prospect (Se Far Side)
- University & New (Se Far Side)
- University & Lynn (Sw Corner)
- University & Elm (Sw Corner)
- University & Prairie (Sw Corner)
- University & Randolph (Sw Corner)
- University & Neil (Sw Corner)
- Illinois Terminal
- University & Second (Ne Far Side)
- Second & Park (Se Corner)
- Second & Church (Se Corner)

East To Lincoln Square Route Timetable:

Monday	2:10 PM
Tuesday	2:10 PM
Wednesday	2:10 PM
Thursday	2:10 PM
Friday	2:10 PM
Saturday	Not Operational
Sunday	Not Operational

7 bus Info**Direction:** East To Lincoln Square**Stops:** 80**Trip Duration:** 50 min**Line Summary:**

Washington & Second (Se Corner)

Washington & Third (Sw Corner)

Washington & Fourth (Sw Corner)

5th & Washington (Sw Corner)

Fifth & Columbia (Se Corner)

Fifth & Grove (Se Corner)

Fifth & Eureka (Se Corner)

Fifth & Beardsley (Se Corner)

Sixth & Bradley (Sw Corner)

Bradley & Carver (Sw Corner)

Romine & Beardsley (Nw Corner)

Romine & Tremont (Nw Corner)

Romine & Eads (Nw Corner)

Beech & Romine (Nw Corner)

Wright & Beech (Ne Corner)

Wright & Washington (Nw Corner)

Wright & Church (Nw Corner)

Park & Wright (Se Far Side)

Park & Romine (Sw Corner)

Goodwin & Park (Sw Corner)

Goodwin & Church (Se Corner)

Fairview & Goodwin (Se Corner)

Fairview & Harvey (Sw Corner)

Fairview & Lincoln (Sw Corner)

Fairview & Busey (Sw Corner)

Coler & Fairview (Sw Corner)

Coler & Church (Nw Corner)

Church & Orchard (Sw Corner)

University & Mccullough (Se Far)

University & Race (Sw Corner)

Broadway & University (Sw Far Side)

Broadway North Of Water (West Side)

Lincoln Square

Main & Urbana (Sw Corner)

Main & Grove (Sw Corner)

Main & Lynn (Sw Corner)

Main & Cottage Grove (Se Far Side)

Main & Glover (Sw Corner)

Main & Hartle (Sw Corner)

Main & Lierman (Sw Near Side)

Main at Ileas (South Side)

Main & Art Bartell (Sw Corner)

Main & Smith (South Side)

Main & Scottswood (Sw Corner)

Main & Dewey (Sw Corner)

Main & Brady (Sw Corner)

Main & University (Se Corner)

Aldi (South Side)

Tatman Ct. & Highcross (Se Far Side)

Urbana Walmart

Direction: East To Urbana Walmart

80 stops

[VIEW LINE SCHEDULE](#)

Parkland College (Main Stop)

Bradley & Clayton (Se Far Side)

Bradley & Country Fair Dr. (Sw Corner)

Restoration Urban Ministries (East Side)

I.E.T.C.

Williamsburg & Summit Ridge (Sw Corner)

Williamsburg & Garden Hills (Sw Corner)

Williamsburg & Summerlin (Nw Corner)

Bradley & Williamsburg (Nw Corner)

Development Services Center (South)

Bradley & James (Sw Corner)

7 bus Time Schedule

East To Urbana Walmart Route Timetable:

Monday	6:35 AM-6:40 PM
Tuesday	6:35 AM-6:40 PM
Wednesday	6:35 AM-6:40 PM
Thursday	6:35 AM-6:40 PM
Friday	6:35 AM-6:40 PM
Saturday	Not Operational
Sunday	Not Operational

7 bus Info

Direction: East To Urbana Walmart

Stops: 80

Trip Duration: 46 min

Line Summary:

Bradley & Mckinley (Sw Corner)

Mckinley & Eureka (Nw Corner)

Mckinley & Harvard (Nw Corner)

Vine & Mckinley (Se Far Side)

Vine & Willis (Sw Corner)

Prospect & Vine (Sw Corner)

Prospect & Washington (Nw Corner)

Church & Prospect (Nw Corner)

University & Prospect (Se Far Side)

University & New (Se Far Side)

University & Lynn (Sw Corner)

University & Elm (Sw Corner)

University & Prairie (Sw Corner)

University & Randolph (Sw Corner)

University & Neil (Sw Corner)

Illinois Terminal

University & Second (Ne Far Side)

Second & Park (Se Corner)

Second & Church (Se Corner)

Washington & Second (Se Corner)

Washington & Third (Sw Corner)

Washington & Fourth (Sw Corner)

5th & Washington (Sw Corner)

Fifth & Columbia (Se Corner)

Fifth & Grove (Se Corner)

Fifth & Eureka (Se Corner)

Fifth & Beardsley (Se Corner)

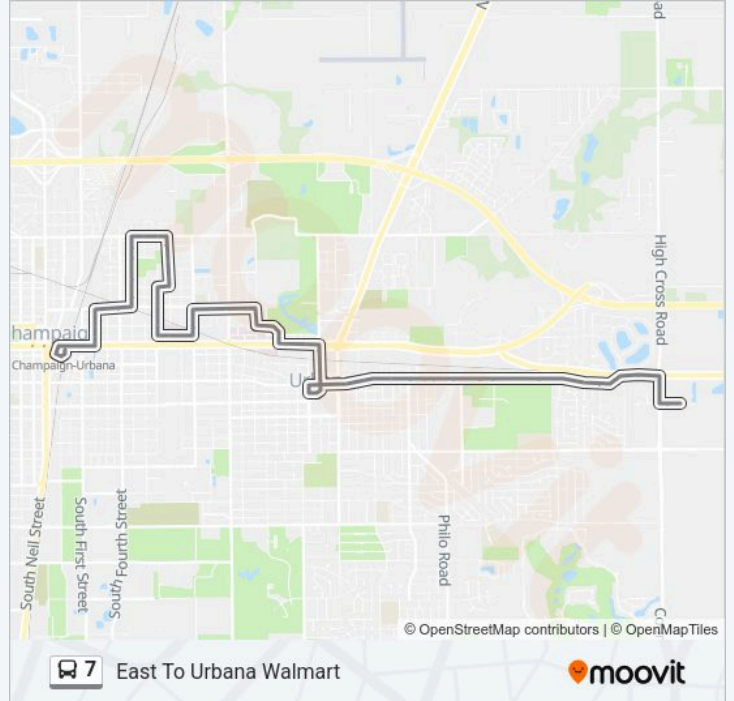
Sixth & Bradley (Sw Corner)

Bradley & Carver (Sw Corner)

Romine & Beardsley (Nw Corner)

Romine & Tremont (Nw Corner)

Romine & Eads (Nw Corner)



Beech & Romine (Nw Corner)

Wright & Beech (Ne Corner)

Wright & Washington (Nw Corner)

Wright & Church (Nw Corner)

Park & Wright (Se Far Side)

Park & Romine (Sw Corner)

Goodwin & Park (Sw Corner)

Goodwin & Church (Se Corner)

Fairview & Goodwin (Se Corner)

Fairview & Harvey (Sw Corner)

Fairview & Lincoln (Sw Corner)

Fairview & Busey (Sw Corner)

Coler & Fairview (Sw Corner)

Coler & Church (Nw Corner)

Church & Orchard (Sw Corner)

University & Mccullough (Se Far)

University & Race (Sw Corner)

Broadway & University (Sw Far Side)

Broadway North Of Water (West Side)

Lincoln Square

Main & Urbana (Sw Corner)

Main & Grove (Sw Corner)

Main & Lynn (Sw Corner)

Main & Cottage Grove (Se Far Side)

Main & Glover (Sw Corner)

Main & Hartle (Sw Corner)

Main & Lierman (Sw Near Side)

Main at Ileas (South Side)

Main & Art Bartell (Sw Corner)

Main & Smith (South Side)

Main & Scottswood (Sw Corner)

Main & Dewey (Sw Corner)

Main & Brady (Sw Corner)

Main & University (Se Corner)

Aldi (South Side)

Tatman Ct. & Highcross (Se Far Side)

Urbana Walmart

Direction: West To Lincoln Square

18 stops

[VIEW LINE SCHEDULE](#)

Urbana Walmart

Tatman Ct. & Highcross (Ne Corner)

Aldi (North Side)

Main & University (Sw Far Side)

Main & Brady (North Side)

Main & Dewey (North Side)

Main & Scottswood (North Side)

Main & Smith (Ne Corner)

Main & Art Bartell (North Side)

Main at Ileas (North Side)

Main & Lierman (North Side)

Main & Hartle (North Side)

Main & Glover (North Side)

Main & Cottage Grove (Ne Corner)

Main & Lynn (Ne Corner)

Main & Grove (North Side)

Main & Urbana (North Side)

Lincoln Square

7 bus Time Schedule

West To Lincoln Square Route Timetable:

Monday	6:40 PM
Tuesday	6:40 PM
Wednesday	6:40 PM
Thursday	6:40 PM
Friday	6:40 PM
Saturday	Not Operational
Sunday	Not Operational

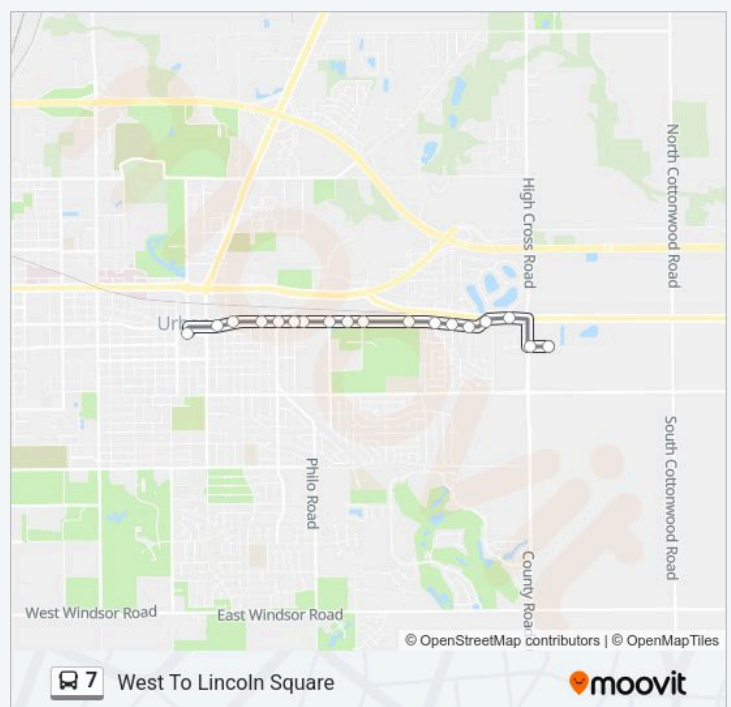
7 bus Info

Direction: West To Lincoln Square

Stops: 18

Trip Duration: 10 min

Line Summary:



7 bus time schedules and route maps are available in an offline PDF at moovitapp.com. Use the Moovit App to see live bus times, train schedule or subway schedule, and step-by-step directions for all public transit in Champaign - Urbana, IL.

© 2025 Moovit - All Rights Reserved