

 9 Line

Brown

Get The App

The 9 bus line (Brown) has 5 routes. For regular weekdays, their operation hours are:

(1) Parkland College: 6:30 AM-5:40 PM(2) Illinois Terminal: 7:19 AM(3) Transit Plaza: 6:16 AM-6:50 PM(4) Parkland College: 6:11 AM-7:08 PM(5) Transit Plaza: 7:40 AM

Use the Moovit App to find the closest 9 bus station near you and find out when is the next 9 bus arriving.

Direction: Parkland College

107 stops

[VIEW LINE SCHEDULE](#)

- Bradley & Clayton (Nw Corner)
- Bradley at Wlrw (North Side)
- Bradley (North Side)
- Pomona & Ed Hoffman (Nw Corner)
- Pomona & Santa Ana (Nw Corner)
- Clayton & Pomona (Nw Corner)
- Clayton & Irvine (Ne Corner)
- Duncan & Clark (Nw Corner)
- D.S.C. on Clark (East Side)
- Duncan & Lager (Nw Corner)
- Springfield & Duncan (Nw)
- Ginger Creek (South Side)
- Springfield & Country Fair Dr. (Sw)
- Crescent & John (Nw Corner)
- Winchester & Southmoor (Nw Corner)
- Winchester & Sumac (Nw Corner)
- Parkland College
- Country Brook (South Side)
- Springfield & Kenwood (Sw Corner)
- Springfield & Duncan (Nw Corner)
- Springfield & Kenwood (Se Corner)

9 bus Time Schedule

Parkland College Route Timetable:

Monday	6:30 AM-5:40 PM
Tuesday	6:30 AM-5:40 PM
Wednesday	6:30 AM-5:40 PM
Thursday	6:30 AM-5:40 PM
Friday	6:30 AM-5:40 PM
Saturday	Not Operational
Sunday	Not Operational

9 bus Info

Direction: Parkland College

Stops: 107

Trip Duration: 60 min

Line Summary:

Springfield at Round Barn (Sw Corner)

Springfield & Mattis (Sw Corner)

Mattis & Round Barn (Nw Corner)

Round Barn Road (North Side)

Round Barn Manor (West Side)

Crescent & William (West Side)

Crescent & Sangamon (Nw Corner)

Crescent & Greendale (West Side)

Kirby & Crescent (Nw Corner)

Crescent & Rodney (Nw Corner)

Crescent & Southwood (Nw Corner)

Broadmoor & Crescent (Nw Corner)

Winchester & Brookhaven (Nw Corner)

Winchester & Barberry (Nw Corner)

Winchester & Blackthorn (Nw Corner)

Winchester & Branch (Nw Corner)

Windsor & Winchester (Nw Corner)

Windsor Rd. (South Side)

Christie Clinic (South Side)

Mattis & Windsor (Sw Corner)

Windsor & Phinney (South Side)

Windsor & Windward (Sw Corner)

Windsor & Carlisle (South Side)

Windsor & Stillwater (Sw Corner)

Windsor & Morrissey Park (South Side)

Windsor & Galen (Ne Far Side)

Galen & Plymouth (Se Corner)

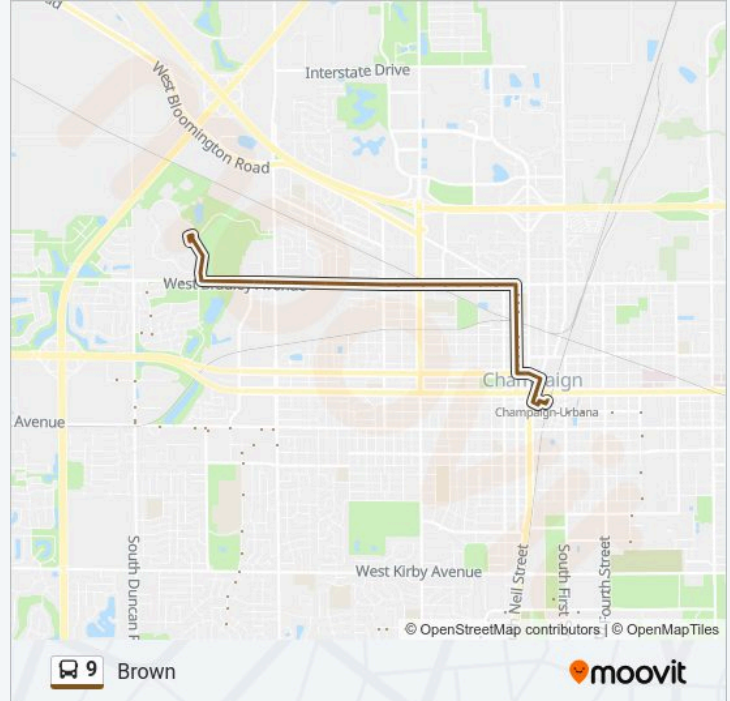
Galen & Harrington (Se Corner)

Galen & Devonshire (Se Corner)

Galen & Theodore (Se Corner)

Broadmoor & Galen (Se Corner)

Broadmoor & Bellamy (Sw Corner)



Broadmoor & Lynwood (Sw Corner)

Prospect & Broadmoor (Sw Corner)

Prospect & Ayrshire (West Side)

Prospect & Devonshire (Se Far Side)

Devonshire & Peach (Sw Corner)

Devonshire Corporate Center (South Side)

Fox at Remax (East Side)

Fox at Surs (East Side)

Fox at Rosecrance (East Side)

Fox & State (South Side)

Lot E-14 (South Shelter)

St. Mary's Road at Ihotel (South Side)

Fourth & St. Mary's (Ne Far Side)

Fourth at Bielfeldt (East)

Fourth & Kirby (Se Corner)

Fourth & Pennsylvania (Se Corner)

Fourth & Peabody (Se Corner)

Sixth & Peabody (Sw Corner)

Sixth & Gregory (Se Corner)

Armory & Wright (Ne Far Side)

Transit Plaza

Wright & Healey (East Side)

White & Wright (Se Corner)

White Street Mid-Block (North Side)

White & Second (Ne Corner)

White & First (Ne Corner)

Illinois Terminal

Walnut & Logan (Ne Corner)

Walnut & University (Se Corner)

Main & Fremont (Ne Corner)

Church & Neil (Nw Far Side)

Randolph & Hill (Se Corner)

Randolph & Washington (Se Corner)

Randolph & Columbia (Se Corner)

Randolph & Vine (Se Corner)

Randolph & Tremont (East Side)

Randolph & Eureka (East Side)

Randolph & Beardsley (Se)

Randolph & Bradley (Nw Far Side)

Bradley & State (Nw Far Side)

Bradley & Elm (Ne Corner)

Harris & Bradley (Ne Corner)

Bradley & Hagan (Ne Corner)

Bradley & Prospect (Ne Corner)

Bradley & Willis (North Side)

Bradley & Mckinley (Ne Corner)

Bradley & James (Ne Corner)

Development Services Center (North Side)

Bradley & Williamsburg (Ne Corner)

Westgate Apts. (North Side)

Bradley & Mattis (Ne Corner)

Parkland Ct. & Bradley (Ne Corner)

Bradley & Country Fair Dr. (Ne Corner)

Bradley & Clayton (Ne Corner)

Direction: Illinois Terminal

27 stops

[VIEW LINE SCHEDULE](#)

Parkland College

Bradley & Clayton (Se Far Side)

Bradley & Country Fair Dr. (Sw Corner)

Parkland Ct. & Bradley (Sw Corner)

Bradley & Mattis (Sw Corner)

Westgate Apts. (South Side)

Bradley & Williamsburg (South Side)

9 bus Time Schedule

Illinois Terminal Route Timetable:

Monday	7:19 AM
Tuesday	7:19 AM
Wednesday	7:19 AM
Thursday	7:19 AM
Friday	7:19 AM
Saturday	Not Operational
Sunday	Not Operational

Development Services Center (South)

Bradley & James (Sw Corner)

Bradley & Mckinley (Sw Corner)

Bradley & Willis (Se Corner)

Bradley & Prospect (Sw Corner)

Bradley & Hagan (South Side)

Harris & Bradley (Sw Corner)

Bradley & Elm (Sw Corner)

Bradley & State (Sw Corner)

State & Beardsley (Nw Corner)

State & Tremont (Nw Corner)

State & Vine (Nw Corner)

State & Columbia (Nw Corner)

State & Washington (Nw Corner)

State & Hill (Nw Corner)

Church & State (Se Far Side)

Church & Neil (Sw Corner)

Main & Walnut (Sw Corner)

Main & Chestnut (Sw Corner)

Illinois Terminal

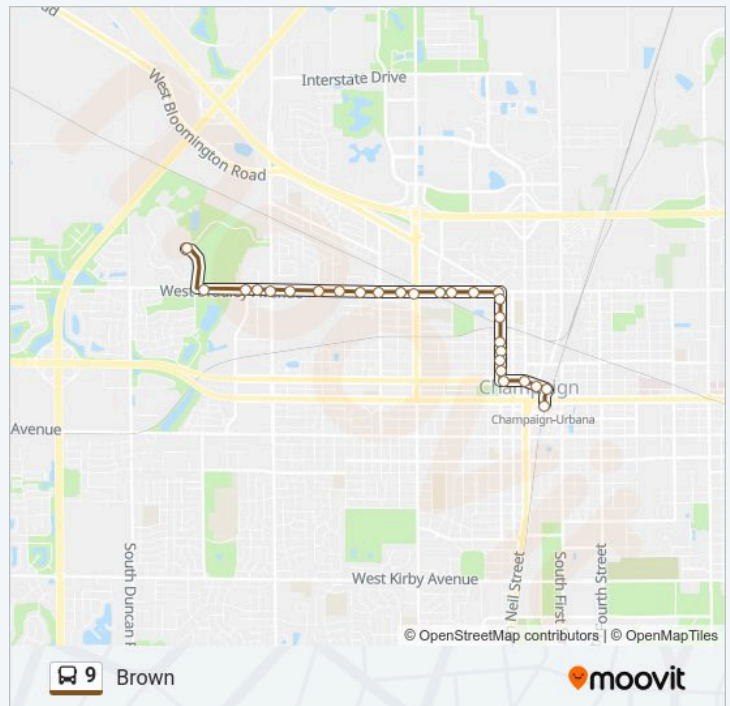
9 bus Info

Direction: Illinois Terminal

Stops: 27

Trip Duration: 17 min

Line Summary:



Direction: Transit Plaza

74 stops

[VIEW LINE SCHEDULE](#)

Parkland College

Bradley & Clayton (Nw Corner)

Bradley at Wlrw (North Side)

Bradley (North Side)

Pomona & Ed Hoffman (Nw Corner)

Pomona & Santa Ana (Nw Corner)

Clayton & Pomona (Nw Corner)

Clayton & Irvine (Ne Corner)

Duncan & Clark (Nw Corner)

9 bus Time Schedule

Transit Plaza Route Timetable:

Monday	6:16 AM-6:50 PM
Tuesday	6:16 AM-6:50 PM
Wednesday	6:16 AM-6:50 PM
Thursday	6:16 AM-6:50 PM
Friday	6:16 AM-6:50 PM
Saturday	Not Operational
Sunday	Not Operational

9 bus Info

Direction: Transit Plaza

Stops: 74

Trip Duration: 40 min
Line Summary:

Duncan & Lager (Nw Corner)

Springfield & Duncan (Nw)

Springfield & Duncan (Nw Corner)

Ginger Creek (South Side)

Country Brook (South Side)

Springfield & Kenwood (Sw Corner)

Springfield & Kenwood (Se Corner)

Springfield & Country Fair Dr. (Sw)

Springfield at Round Barn (Sw Corner)

Springfield & Mattis (Sw Corner)

Mattis & Round Barn (Nw Corner)

Round Barn Road (North Side)

Round Barn Manor (West Side)

Crescent & John (Nw Corner)

Crescent & William (West Side)

Crescent & Sangamon (Nw Corner)

Crescent & Greendale (West Side)

Kirby & Crescent (Nw Corner)

Crescent & Rodney (Nw Corner)

Crescent & Southwood (Nw Corner)

Broadmoor & Crescent (Nw Corner)

Winchester & Brookhaven (Nw Corner)

Winchester & Southmoor (Nw Corner)

Winchester & Barberry (Nw Corner)

Winchester & Blackthorn (Nw Corner)

Winchester & Branch (Nw Corner)

Winchester & Sumac (Nw Corner)

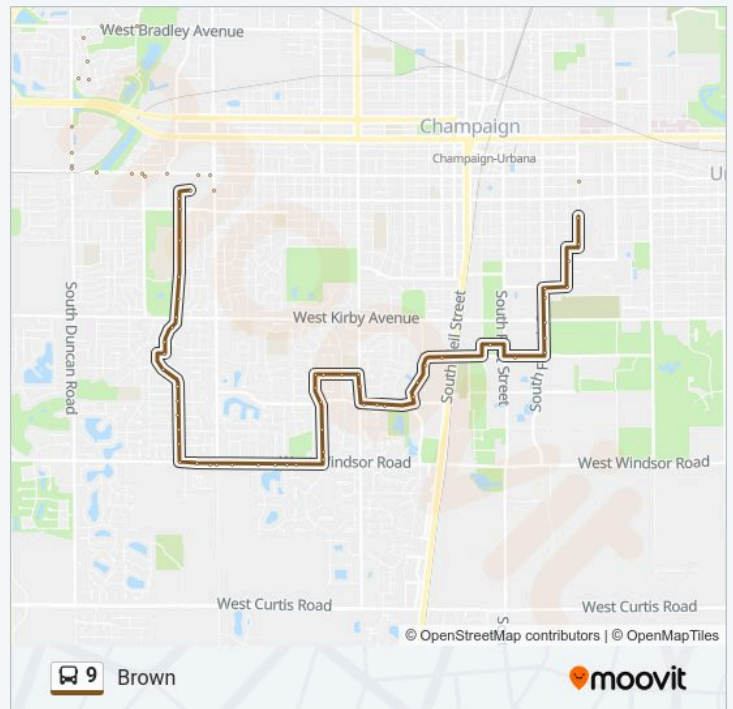
Windsor & Winchester (Nw Corner)

Windsor Rd. (South Side)

Christie Clinic (South Side)

Mattis & Windsor (Sw Corner)

Windsor & Phinney (South Side)



Windsor & Windward (Sw Corner)

Windsor & Carlisle (South Side)

Windsor & Stillwater (Sw Corner)

Windsor & Morrissey Park (South Side)

Windsor & Galen (Ne Far Side)

Galen & Plymouth (Se Corner)

Galen & Harrington (Se Corner)

Galen & Devonshire (Se Corner)

Galen & Theodore (Se Corner)

Broadmoor & Galen (Se Corner)

Broadmoor & Bellamy (Sw Corner)

Broadmoor & Lynwood (Sw Corner)

Prospect & Broadmoor (Sw Corner)

Prospect & Ayrshire (West Side)

Prospect & Devonshire (Se Far Side)

Devonshire & Peach (Sw Corner)

Devonshire Corporate Center (South Side)

Fox at Remax (East Side)

Fox at Surs (East Side)

Fox at Rosecrance (East Side)

Fox & State (South Side)

Lot E-14 (South Shelter)

St. Mary's Road at Ihotel (South Side)

Fourth & St. Mary's (Ne Far Side)

Fourth at Bielfeldt (East)

Fourth & Kirby (Se Corner)

Fourth & Pennsylvania (Se Corner)

Fourth & Peabody (Se Corner)

Sixth & Peabody (Sw Corner)

Sixth & Gregory (Se Corner)

Armory & Wright (Ne Far Side)

Transit Plaza

Direction: Parkland College

104 stops

[VIEW LINE SCHEDULE](#)

Bradley & Country Fair Dr. (Sw Corner)

Parkland Ct. & Bradley (Sw Corner)

Bradley & Mattis (Sw Corner)

Bradley & James (Sw Corner)

Bradley & Willis (Se Corner)

Bradley & Prospect (Sw Corner)

Harris & Bradley (Sw Corner)

Bradley & Elm (Sw Corner)

State & Tremont (Nw Corner)

State & Vine (Nw Corner)

Parkland College

Bradley & Clayton (Se Far Side)

Westgate Apts. (South Side)

Bradley & Williamsburg (South Side)

Development Services Center (South)

Bradley & Mckinley (Sw Corner)

Bradley & Hagan (South Side)

Bradley & State (Sw Corner)

State & Beardsley (Nw Corner)

State & Columbia (Nw Corner)

State & Washington (Nw Corner)

State & Hill (Nw Corner)

Church & State (Se Far Side)

Church & Neil (Sw Corner)

Main & Walnut (Sw Corner)

Main & Chestnut (Sw Corner)

Illinois Terminal

Logan & First (Sw Corner)

9 bus Time Schedule

Parkland College Route Timetable:

Monday	6:11 AM-7:08 PM
Tuesday	6:11 AM-7:08 PM
Wednesday	6:11 AM-7:08 PM
Thursday	6:11 AM-7:08 PM
Friday	6:11 AM-7:08 PM
Saturday	Not Operational
Sunday	Not Operational

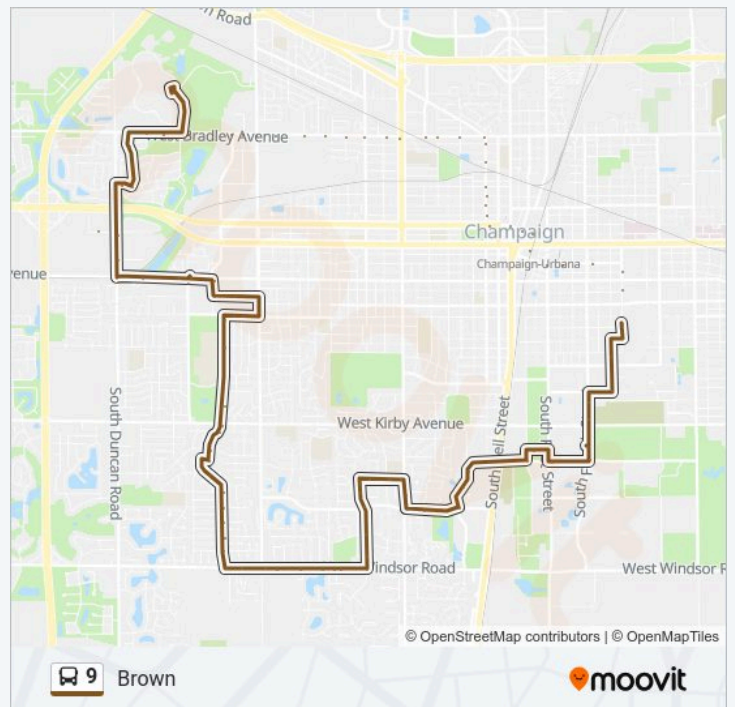
9 bus Info

Direction: Parkland College

Stops: 104

Trip Duration: 52 min

Line Summary:



White & Second (Se Far Side)

White Street Mid-Block (South Side)

Wright & Stoughton (Nw Corner)

Wright & Healey (Nw Corner)

Transit Plaza

Wright & Chalmers (Nw Corner)

Sixth & Armory (Sw Far Side)

Sixth & Peabody (Nw Corner)

Fourth & Peabody (Ne Corner)

Fourth & Pennsylvania (Nw Corner)

Fourth & Kirby (Nw Corner)

Fourth at Bielfeldt (West)

Fourth & St. Mary's (Nw Corner)

First & St. Mary's (Ne Corner)

Lot E-14 (North Shelter)

St. Mary's & Oak (Nw Corner)

Fox & State (Ne Corner)

Fox at Rosecrance (West Side)

Fox at Surs (West Side)

Fox & Devonshire (Nw Corner)

Devonshire Corporate Center (North Side)

Devonshire & Peach (Ne Corner)

Prospect & Devonshire (Ne Corner)

Prospect & Ayrshire (Se Corner)

Prospect & Broadmoor (Nw Far Side)

Broadmoor & Lynwood (Ne Corner)

Broadmoor & Bellamy (Ne Corner)

Broadmoor & Galen (Sw Far Side)

Galen & Theodore (Nw Corner)

Galen & Devonshire (Nw Corner)

Galen & Harrington (Nw Corner)

Galen & Plymouth (Nw Corner)

Windsor & Galen (Nw Corner)

Windsor & Morrissey Park (North Side)

Windsor & Stillwater (Ne Corner)

Windsor & Carlisle (Ne Corner)

Windsor & Brookshire (Ne Corner)

Windsor & Phinney (Ne Corner)

Mattis & Windsor (Ne Corner)

Windsor Rd. (North Side)

Windsor & Winchester (Ne Corner)

Winchester & Sumac (Se Corner)

Winchester & Branch (Se Corner)

Winchester & Blackthorn (Se Corner)

Winchester & Barberry (Se Corner)

Winchester & Southmoor (East Side)

Winchester & Brookhaven (Se Corner)

Broadmoor & Crescent (Sw Corner)

Crescent & Southwood (Se Corner)

Crescent & Parkdale (Se Corner)

Kirby & Crescent (Se Corner)

Crescent & Greendale (Se Corner)

Crescent & Sangamon (Se Corner)

Crescent & William (Se Corner)

Crescent & John (Se)

John & Hollycrest (Sw Corner)

John & Frank (Sw Corner)

Round Barn Road (North Side)

Round Barn & Country Fair Dr. (Ne)

Springfield & Country Fair Dr. (Se)

Springfield & Kenwood (Sw Far Side)

Springfield & Duncan (Se Corner)

Springfield & Kenwood (Ne Corner)

Country Brook (North Side)

Ginger Creek (North Side)
Springfield & Duncan (Ne Corner)
Duncan & Lager (Se Corner)
Duncan & Clark (Se Corner)
D.S.C. on Clark (East Side)
Clayton & Irvine (Sw Corner)
Clayton & Pomona (Sw Corner)
Pomona & Santa Ana (Se Corner)
Pomona & Ed Hoffman (Se Corner)
Bradley (South Side)
Bradley at Wlrw (South Side)
Bradley & Clayton (Ne Far Side)

Direction: Transit Plaza

79 stops

[VIEW LINE SCHEDULE](#)

Illinois Terminal
Logan & First (Sw Corner)
White & Second (Se Far Side)
White Street Mid-Block (South Side)
Wright & Stoughton (Nw Corner)
Wright & Healey (Nw Corner)
Transit Plaza
Wright & Chalmers (Nw Corner)
Sixth & Armory (Sw Far Side)
Sixth & Peabody (Nw Corner)
Fourth & Peabody (Ne Corner)
Fourth & Pennsylvania (Nw Corner)
Fourth & Kirby (Nw Corner)
Fourth at Bielfeldt (West)
Fourth & St. Mary's (Nw Corner)
First & St. Mary's (Ne Corner)
Lot E-14 (North Shelter)

9 bus Time Schedule

Transit Plaza Route Timetable:

Monday	7:40 AM
Tuesday	7:40 AM
Wednesday	7:40 AM
Thursday	7:40 AM
Friday	7:40 AM
Saturday	Not Operational
Sunday	Not Operational

9 bus Info

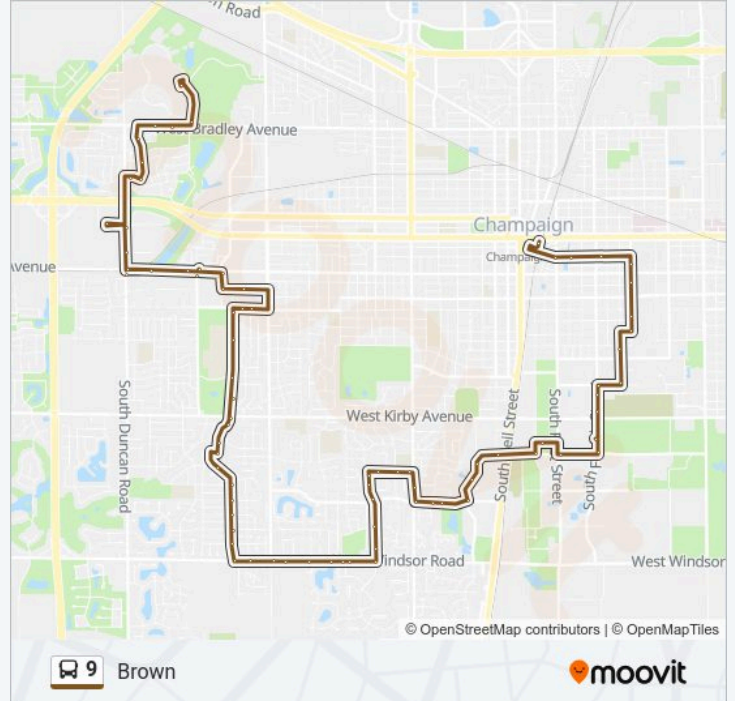
Direction: Transit Plaza

Stops: 79

Trip Duration: 51 min

Line Summary:

- St. Mary's & Oak (Nw Corner)
- Fox & State (Ne Corner)
- Fox at Rosecrance (West Side)
- Fox at Surs (West Side)
- Fox & Devonshire (Nw Corner)
- Devonshire Corporate Center (North Side)
- Devonshire & Peach (Ne Corner)
- Prospect & Devonshire (Ne Corner)
- Prospect & Ayrshire (Se Corner)
- Prospect & Broadmoor (Nw Far Side)
- Broadmoor & Lynwood (Ne Corner)
- Broadmoor & Bellamy (Ne Corner)
- Broadmoor & Galen (Sw Far Side)
- Galen & Theodore (Nw Corner)
- Galen & Devonshire (Nw Corner)
- Galen & Harrington (Nw Corner)
- Galen & Plymouth (Nw Corner)
- Windsor & Galen (Nw Corner)
- Windsor & Morrissey Park (North Side)
- Windsor & Stillwater (Ne Corner)
- Windsor & Carlisle (Ne Corner)
- Windsor & Brookshire (Ne Corner)
- Windsor & Phinney (Ne Corner)
- Mattis & Windsor (Ne Corner)
- Windsor Rd. (North Side)
- Windsor & Winchester (Ne Corner)
- Winchester & Sumac (Se Corner)
- Winchester & Branch (Se Corner)
- Winchester & Blackthorn (Se Corner)
- Winchester & Barberry (Se Corner)
- Winchester & Southmoor (East Side)
- Winchester & Brookhaven (Se Corner)



Broadmoor & Crescent (Sw Corner)

Crescent & Southwood (Se Corner)

Crescent & Parkdale (Se Corner)

Kirby & Crescent (Se Corner)

Crescent & Greendale (Se Corner)

Crescent & Sangamon (Se Corner)

Crescent & William (Se Corner)

Crescent & John (Se)

John & Hollycrest (Sw Corner)

John & Frank (Sw Corner)

Round Barn Road (North Side)

Round Barn & Country Fair Dr. (Ne)

Springfield & Country Fair Dr. (Se)

Springfield & Kenwood (Ne Corner)

Springfield & Kenwood (Sw Far Side)

Country Brook (North Side)

Ginger Creek (North Side)

Springfield & Duncan (Ne Corner)

Springfield & Duncan (Se Corner)

Duncan & Lager (Se Corner)

Duncan & Clark (Se Corner)

D.S.C. on Clark (East Side)

Clayton & Irvine (Sw Corner)

Clayton & Pomona (Sw Corner)

Pomona & Santa Ana (Se Corner)

Pomona & Ed Hoffman (Se Corner)

Bradley (South Side)

Bradley at Wlrw (South Side)

Bradley & Clayton (Ne Far Side)

Parkland College

