

 **50 Line**

Orchard Downs

Get The App

The 50 bus line (Orchard Downs) has 5 routes. For regular weekdays, their operation hours are:
 (1) Orchard Downs: 6:40 PM - 10:03 PM (2) Round Barn Road - Parkland College: 6:56 PM - 9:26 PM (3) Illinois Terminal: 10:56 PM (4) Round Barn Road: 9:56 PM - 10:26 PM (5) Lincoln Square: 11:30 PM
 Use the Moovit App to find the closest 50 bus station near you and find out when is the next 50 bus arriving.

Direction: Orchard Downs

92 stops

[VIEW LINE SCHEDULE](#)

- Parkland College
- Bradley & Clayton (Se Far Side)
- Bradley & Country Fair Dr. (Sw Corner)
- Country Fair Dr. & Camp (Nw Corner)
- Country Fair Dr. & Cone (Sw Far Side)
- Country Fair Dr. at Pavlov Media (Nw)
- Country Fair Dr. at R.P. Lumber (West)
- Country Fair Dr. & Park (Nw Corner)
- Social Security (West Side)
- Country Fair Dr at Cpa (West Side)
- Mattis & Round Barn (Nw Corner)
- Round Barn & Country Fair Dr. (Ne)
- Springfield & Mattis (Sw Corner)
- Round Barn Road (North Side)
- Springfield & Country Fair Dr. (Se Far)
- Springfield at Round Barn (Sw Corner)
- Springfield & Country Fair Dr. (Se)
- Springfield & Mattis (Se Far Side)
- Springfield & Westlawn (Sw Corner)
- Springfield & Russell (Sw Corner)
- Springfield & James (Sw Corner)

50 bus Time Schedule

Orchard Downs Route Timetable:

Monday	6:40 PM - 10:03 PM
Tuesday	6:40 PM - 10:03 PM
Wednesday	6:40 PM - 10:03 PM
Thursday	6:40 PM - 10:03 PM
Friday	6:40 PM - 10:03 PM
Saturday	Not Operational
Sunday	Not Operational

50 bus Info

Direction: Orchard Downs

Stops: 92

Trip Duration: 53 min

Line Summary:

Springfield & Mckinley (Sw Corner)

Springfield & Willis (Sw Corner)

Springfield & Pine (Sw Corner)

Springfield & New (Sw Corner)

Springfield & Lynn (Sw Corner)

Springfield & Prairie (Sw Corner)

State & Springfield (Sw Corner)

Randolph & Springfield (Ne Far Side)

Randolph & White (Se Corner)

Randolph & Clark (Se Corner)

University & Randolph (Se Corner)

University & Neil (Sw Corner)

Illinois Terminal

Walnut & Logan (Ne Corner)

Neil & White (Nw Corner)

Neil & Springfield (Nw Corner)

Neil & Healey (Nw Corner)

Green & Neil (Se Far Side)

Green & Locust (Sw Corner)

Green & Second (Sw Corner)

Green & Fourth (Sw Corner)

Green & Sixth (Sw Corner)

Illini Union

Green & Goodwin (Se Far Side)

Green & Gregory (South Side)

Green & Busey (Sw Corner)

Green & Orchard (Sw Corner)

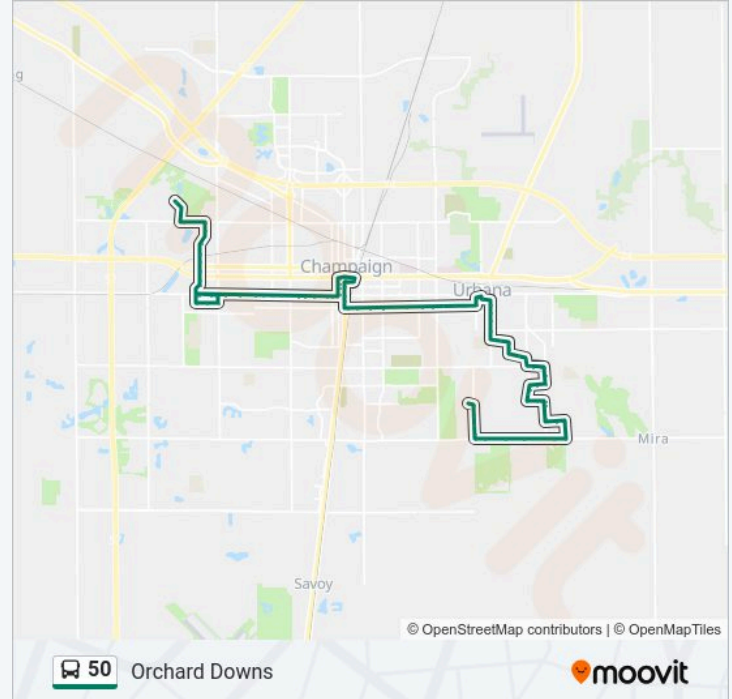
Green & Birch (Sw Corner)

Green & Race (Ne Far Side)

Race & Main (Se Corner)

Lincoln Square

Vine & Green (Nw Corner)



Vine & Illinois (Nw Corner)

Vine & Oregon (Nw Corner)

Vine & Washington (Nw Corner)

Vine & Fairlawn (Se Far Side)

Fairlawn (South Side)

Anderson & Fairlawn (Sw Corner)

Anderson & Michigan (Nw Corner)

Penn & Anderson (Nw Corner)

Penn & Wiley (Sw Corner)

Cottage Grove & Penn (Sw Corner)

Florida & Cottage Grove (Nw Corner)

Florida & Linden (Sw Corner)

Sunnycrest Mall (Sw)

Florida & Philo (Sw Corner)

Sunnycrest (West Side)

Philo & Colorado (Nw Corner)

Colorado at Salt & Light (North Side)

Cottage Grove & Colorado (Ne Corner)

Cottage Grove & Harding (Nw Corner)

Cottage Grove & Brighton (Nw Corner)

Silver & Cottage Grove (Nw Corner)

Silver & Fletcher (Sw Corner)

Silver & Vawter (Sw Corner)

Philo & Silver (Sw Corner)

Philo & Mumford (Nw Corner)

Mchenry & Philo (Nw Corner)

Urbana Meijer (South Side)

Amber & Myra Ridge (Sw Corner)

Windsor & Myra Ridge (Nw)

Philo & Windsor (Ne)

Windsor & Lynn (Ne Corner)

Windsor & Vine (Ne Corner)

Clark Lindsey Village (North Side)

Race & Windsor (Ne Corner)

Race at Stone Creek Church (East Side)

Race & Mchenry (Se Corner)

Race & Holmes (Se Corner)

George Huff & Race (Se Corner)

Orchard Downs South Shelter

Direction: Round Barn Road - Parkland College

94 stops

[VIEW LINE SCHEDULE](#)

Orchard Downs South Shelter

Orchard Downs Mid-South (East)

Orchard Downs Mid-North (East)

Orchard Downs North Shelter (East)

Florida & Orchard (Se Corner)

Florida & Race (Sw Corner)

Race & Meadow (West Side)

Race & Montclair (West Side)

Race & Mumford (West Side)

George Huff & Race (Nw Corner)

Race & Holmes (West Side)

Race & Mchenry (West Side)

Race at Stone Creek Church (West Side)

Clark Lindsey Village (South Side)

Windsor & Vine (South Side)

Windsor & Lynn (Sw Corner)

Philo & Windsor (Se Far Side)

Windsor & Boulder (Sw Corner)

Windsor & Myra Ridge (Sw Corner)

Amber & Myra Ridge (Nw Corner)

Urbana Meijer (North Side)

Amber & Philo (Ne Corner)

50 bus Time Schedule

Round Barn Road - Parkland College Route

Timetable:

Monday	6:56 PM - 9:26 PM
Tuesday	6:56 PM - 9:26 PM
Wednesday	6:56 PM - 9:26 PM
Thursday	6:56 PM - 9:26 PM
Friday	6:56 PM - 9:26 PM
Saturday	Not Operational
Sunday	Not Operational

50 bus Info

Direction: Round Barn Road - Parkland College

Stops: 94

Trip Duration: 51 min

Line Summary:

Silver & Vawter (Ne Corner)

Silver & Fletcher (Ne Corner)

Silver & Cottage Grove (Ne Corner)

Cottage Grove & Brighton (Se Corner)

Cottage Grove & Harding (Se Corner)

Cottage Grove & Colorado (Se Corner)

Colorado at Steer Place (South Side)

Philo & Colorado (Ne Far Side)

Sunnycrest (East Side)

Sunnycrest Mall (North Side)

Florida & Linden (Ne Corner)

Florida & Cottage Grove (Ne Corner)

Cottage Grove & Penn (Se Corner)

Pennsylvania Ct. (South Side)

Penn & Anderson (Ne Corner)

Anderson & Michigan (Se Corner)

Anderson & Fairlawn (Nw Far Side)

Fairlawn (North Side)

Vine & Fairlawn (Ne Corner)

Vine & Washington (Se Corner)

Vine & Oregon (Se Corner)

Vine & Illinois (Se Corner)

Vine & Green (Se Corner)

Lincoln Square

Green & Race (Nw Corner)

Green & Birch (Ne Corner)

Green & Orchard (Ne Corner)

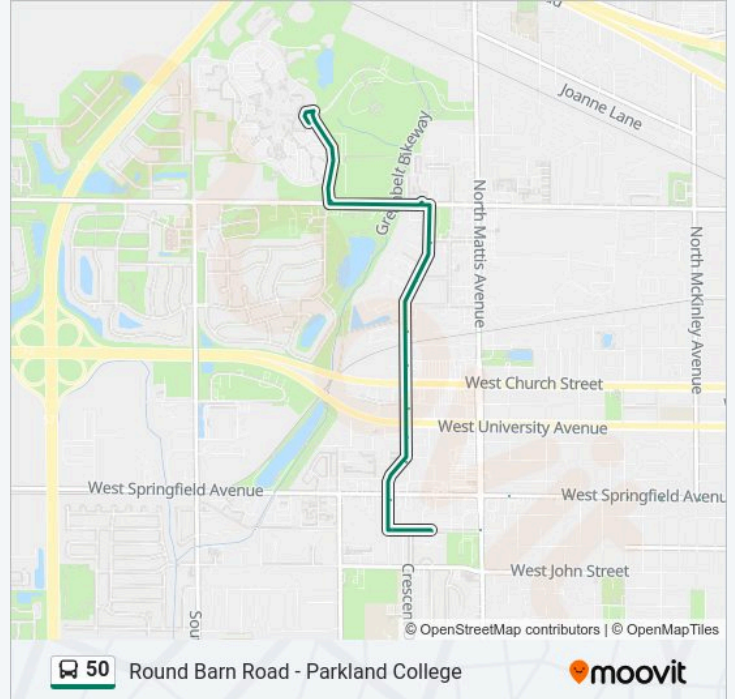
Green & Busey (Nw Far Side)

Green & Gregory (Nw Far Side)

Green & Goodwin (Nw Far Side)

Illini Union

Green & Sixth (Ne Corner)



Green & Fourth (Ne Corner)

Green & Second (Ne Corner)

Green & Locust (Ne Corner)

Green & Neil (Ne Far Side)

Neil & Springfield (Se Corner)

Neil & Marshall (Se Corner)

Walnut & Logan (Se Corner)

Illinois Terminal

Walnut & University (Se Corner)

Walnut & Logan (Ne Corner)

Main & Fremont (Ne Corner)

Church & Neil (Nw Far Side)

State & Park (Nw Corner)

State & Clark (Nw Corner)

State & White (Nw Corner)

State & Springfield (Nw Corner)

Springfield & Prairie (Ne Corner)

Springfield & Lynn (Ne Corner)

Springfield & New (Ne Corner)

Springfield & Vandoren (Ne Corner)

Springfield & Willis (Ne Corner)

Springfield & Mckinley (Ne Corner)

Springfield & James (Ne Corner)

Springfield & Russell (Ne Corner)

Springfield & Royal Ct. (Ne Corner)

Springfield & Mattis (Ne)

Mattis & Round Barn (Nw Corner)

Round Barn Road (North Side)

Round Barn & Country Fair Dr. (Ne)

Springfield & Country Fair Dr. (Se)

Country Fair Dr at Cpa (East Side)

Social Security (East Side)

Country Fair Dr. & Park (Se Corner)

Country Fair Dr. at R.P. Lumber (East)

Country Fair Dr. at Pavlov Media (East)

Country Fair Dr. & Cone (Se Corner)

Country Fair Dr. & Camp (Se Corner)

Bradley & Country Fair Dr. (Nw Far Side)

Bradley & Clayton (Ne Corner)

Parkland College

Direction: Illinois Terminal

63 stops

[VIEW LINE SCHEDULE](#)

Orchard Downs South Shelter

Orchard Downs Mid-South (East)

Orchard Downs Mid-North (East)

Orchard Downs North Shelter (East)

Florida & Orchard (Se Corner)

Florida & Race (Sw Corner)

Race & Meadow (West Side)

Race & Montclair (West Side)

Race & Mumford (West Side)

George Huff & Race (Nw Corner)

Race & Holmes (West Side)

Race & Mchenry (West Side)

Race at Stone Creek Church (West Side)

Clark Lindsey Village (South Side)

Windsor & Vine (South Side)

Windsor & Lynn (Sw Corner)

Philo & Windsor (Se Far Side)

Windsor & Boulder (Sw Corner)

Windsor & Myra Ridge (Sw Corner)

Amber & Myra Ridge (Nw Corner)

Urbana Meijer (North Side)

50 bus Time Schedule

Illinois Terminal Route Timetable:

Monday	10:56 PM
Tuesday	10:56 PM
Wednesday	10:56 PM
Thursday	10:56 PM
Friday	10:56 PM
Saturday	Not Operational
Sunday	Not Operational

50 bus Info

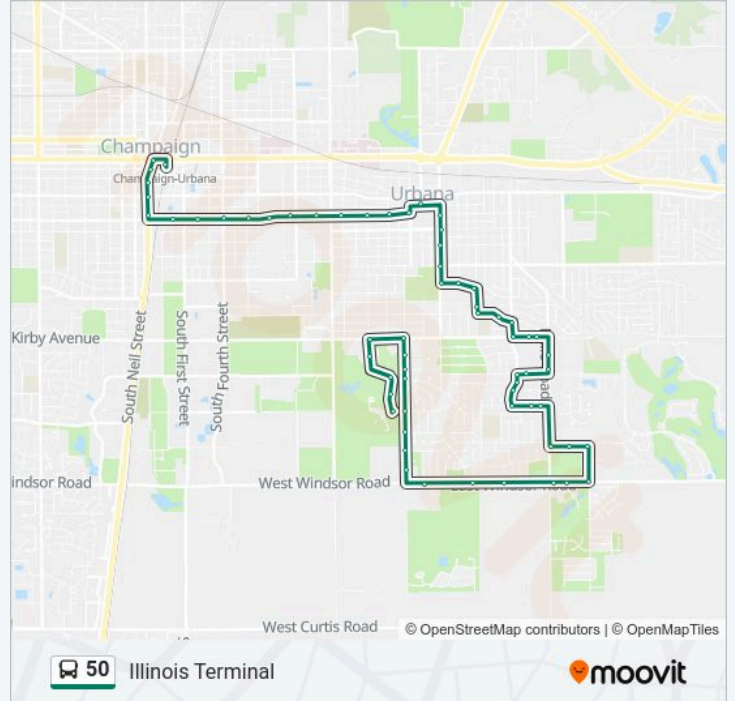
Direction: Illinois Terminal

Stops: 63

Trip Duration: 41 min

Line Summary:

Amber & Philo (Ne Corner)
Silver & Vawter (Ne Corner)
Silver & Fletcher (Ne Corner)
Silver & Cottage Grove (Ne Corner)
Cottage Grove & Brighton (Se Corner)
Cottage Grove & Harding (Se Corner)
Cottage Grove & Colorado (Se Corner)
Colorado at Steer Place (South Side)
Philo & Colorado (Ne Far Side)
Sunnycrest (East Side)
Sunnycrest Mall (North Side)
Florida & Linden (Ne Corner)
Florida & Cottage Grove (Ne Corner)
Cottage Grove & Penn (Se Corner)
Pennsylvania Ct. (South Side)
Penn & Anderson (Ne Corner)
Anderson & Michigan (Se Corner)
Anderson & Fairlawn (Nw Far Side)
Fairlawn (North Side)
Vine & Fairlawn (Ne Corner)
Vine & Washington (Se Corner)
Vine & Oregon (Se Corner)
Vine & Illinois (Se Corner)
Vine & Green (Se Corner)
Lincoln Square
Green & Race (Nw Corner)
Green & Birch (Ne Corner)
Green & Orchard (Ne Corner)
Green & Busey (Nw Far Side)
Green & Gregory (Nw Far Side)
Green & Goodwin (Nw Far Side)
Illini Union



Green & Sixth (Ne Corner)

Green & Fourth (Ne Corner)

Green & Second (Ne Corner)

Green & Locust (Ne Corner)

Green & Neil (Ne Far Side)

Neil & Springfield (Se Corner)

Neil & Marshall (Se Corner)

Walnut & Logan (Se Corner)

Walnut & University (Se Corner)

Illinois Terminal

Direction: Round Barn Road

83 stops

[VIEW LINE SCHEDULE](#)

Orchard Downs South Shelter

Orchard Downs Mid-South (East)

Orchard Downs Mid-North (East)

Orchard Downs North Shelter (East)

Florida & Orchard (Se Corner)

Florida & Race (Sw Corner)

Race & Meadow (West Side)

Race & Montclair (West Side)

Race & Mumford (West Side)

George Huff & Race (Nw Corner)

Race & Holmes (West Side)

Race & Mchenry (West Side)

Race at Stone Creek Church (West Side)

Clark Lindsey Village (South Side)

Windsor & Vine (South Side)

Windsor & Lynn (Sw Corner)

Philo & Windsor (Se Far Side)

Windsor & Boulder (Sw Corner)

Windsor & Myra Ridge (Sw Corner)

50 bus Time Schedule

Round Barn Road Route Timetable:

Monday	9:56 PM - 10:26 PM
Tuesday	9:56 PM - 10:26 PM
Wednesday	9:56 PM - 10:26 PM
Thursday	9:56 PM - 10:26 PM
Friday	9:56 PM - 10:26 PM
Saturday	Not Operational
Sunday	Not Operational

50 bus Info

Direction: Round Barn Road

Stops: 83

Trip Duration: 55 min

Line Summary:

Amber & Myra Ridge (Nw Corner)

Urbana Meijer (North Side)

Amber & Philo (Ne Corner)

Silver & Vawter (Ne Corner)

Silver & Fletcher (Ne Corner)

Silver & Cottage Grove (Ne Corner)

Cottage Grove & Brighton (Se Corner)

Cottage Grove & Harding (Se Corner)

Cottage Grove & Colorado (Se Corner)

Colorado at Steer Place (South Side)

Philo & Colorado (Ne Far Side)

Sunnycrest (East Side)

Sunnycrest Mall (North Side)

Florida & Linden (Ne Corner)

Florida & Cottage Grove (Ne Corner)

Cottage Grove & Penn (Se Corner)

Pennsylvania Ct. (South Side)

Penn & Anderson (Ne Corner)

Anderson & Michigan (Se Corner)

Anderson & Fairlawn (Nw Far Side)

Fairlawn (North Side)

Vine & Fairlawn (Ne Corner)

Vine & Washington (Se Corner)

Vine & Oregon (Se Corner)

Vine & Illinois (Se Corner)

Vine & Green (Se Corner)

Lincoln Square

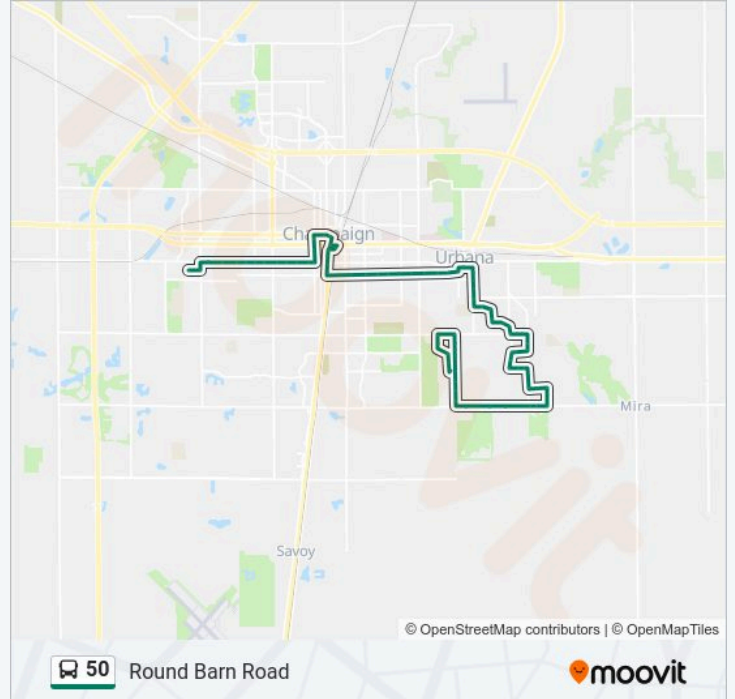
Green & Race (Nw Corner)

Green & Birch (Ne Corner)

Green & Orchard (Ne Corner)

Green & Busey (Nw Far Side)

Green & Gregory (Nw Far Side)



Green & Goodwin (Nw Far Side)

Illini Union

Green & Sixth (Ne Corner)

Green & Fourth (Ne Corner)

Green & Second (Ne Corner)

Green & Locust (Ne Corner)

Green & Neil (Ne Far Side)

Neil & Springfield (Se Corner)

Neil & Marshall (Se Corner)

Walnut & Logan (Se Corner)

Walnut & University (Se Corner)

Illinois Terminal

Walnut & Logan (Ne Corner)

Walnut & University (Se Corner)

Main & Fremont (Ne Corner)

Church & Neil (Nw Far Side)

State & Park (Nw Corner)

State & Clark (Nw Corner)

State & White (Nw Corner)

State & Springfield (Nw Corner)

Springfield & Prairie (Ne Corner)

Springfield & Lynn (Ne Corner)

Springfield & New (Ne Corner)

Springfield & Vandoren (Ne Corner)

Springfield & Willis (Ne Corner)

Springfield & Mckinley (Ne Corner)

Springfield & James (Ne Corner)

Springfield & Russell (Ne Corner)

Springfield & Royal Ct. (Ne Corner)

Springfield & Mattis (Ne)

Mattis & Round Barn (Nw Corner)

Round Barn Road (North Side)

Direction: Lincoln Square

41 stops

[VIEW LINE SCHEDULE](#)

Round Barn Road (North Side)
Round Barn & Country Fair Dr. (Ne)
Springfield & Country Fair Dr. (Se)
Springfield & Country Fair Dr. (Se Far)
Springfield at Round Barn (Sw Corner)
Springfield & Mattis (Sw Corner)
Springfield & Mattis (Se Far Side)
Springfield & Westlawn (Sw Corner)
Springfield & Russell (Sw Corner)
Springfield & James (Sw Corner)
Springfield & Mckinley (Sw Corner)
Springfield & Willis (Sw Corner)
Springfield & Pine (Sw Corner)
Springfield & New (Sw Corner)
Springfield & Lynn (Sw Corner)
Springfield & Prairie (Sw Corner)
State & Springfield (Sw Corner)
Randolph & Springfield (Ne Far Side)
Randolph & White (Se Corner)
Randolph & Clark (Se Corner)
University & Randolph (Se Corner)
University & Neil (Sw Corner)
Illinois Terminal
Walnut & Logan (Ne Corner)
Neil & White (Nw Corner)
Neil & Springfield (Nw Corner)
Neil & Healey (Nw Corner)
Green & Neil (Se Far Side)
Green & Locust (Sw Corner)

50 bus Time Schedule

Lincoln Square Route Timetable:

Monday	11:30 PM
Tuesday	11:30 PM
Wednesday	11:30 PM
Thursday	11:30 PM
Friday	11:30 PM
Saturday	Not Operational
Sunday	Not Operational

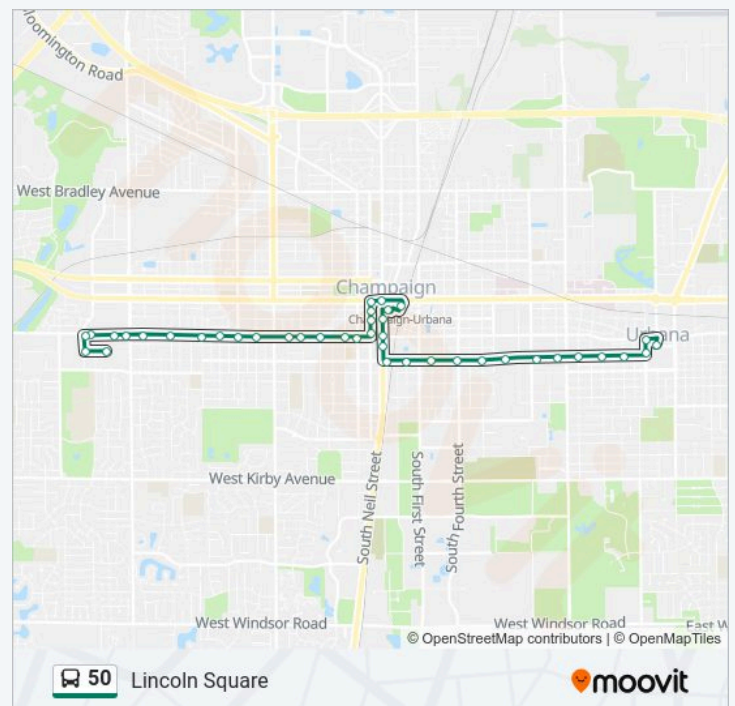
50 bus Info

Direction: Lincoln Square

Stops: 41

Trip Duration: 25 min

Line Summary:



Green & Second (Sw Corner)

Green & Fourth (Sw Corner)

Green & Sixth (Sw Corner)

Illini Union

Green & Goodwin (Se Far Side)

Green & Gregory (South Side)

Green & Busey (Sw Corner)

Green & Orchard (Sw Corner)

Green & Birch (Sw Corner)

Green & Race (Ne Far Side)

Race & Main (Se Corner)

Lincoln Square

50 bus time schedules and route maps are available in an offline PDF at moovitapp.com. Use the Moovit App to see live bus times, train schedule or subway schedule, and step-by-step directions for all public transit in Champaign - Urbana, IL.

© 2024 Moovit - All Rights Reserved