



100 Line

Yellow Evening

Get The App

The 100 bus line (Yellow Evening) has 7 routes. For regular weekdays, their operation hours are:  
 (1) First & Curtis: 10:45 PM(2) Transit Plaza: 11:16 PM(3) Savoy Walmart: 6:50 PM-10:17 PM(4) Illinois Terminal: 11:05 PM(5) Champaign Walmart: 6:35 PM-10:35 PM(6) First & Gregory: 11:35 PM(7) First & Gregory: 11:45 PM  
 Use the Moovit App to find the closest 100 bus station near you and find out when is the next 100 bus arriving.

Direction: First & Curtis

72 stops

[VIEW LINE SCHEDULE](#)

- Champaign Walmart (East Shelter)
- Prospect & Interstate (Sw Far Side)
- Meijer Drive & Prospect (Nw Corner)
- Prospect at Meijer (Nw Corner)
- Town Center at Target (Sw Corner)
- Town Center & Menards (Sw Corner)
- Town Center & Moreland (Sw Corner)
- Market Place West (East Side)
- Market Place (Ne Mall Entrance)
- Mkt Plc North Ent & Market (Sw)
- Market & Wilbur (Nw Corner)
- Market & Marketview (Nw Corner)
- Marketview at Marketview Center (Ne)
- Anthony And Market (Sw)
- Market & Tulip Tree (West Side Shelter)
- Market & Tower (West Side)
- Market at Bristol Park (Nw Corner)
- Market & Bradley (Nw Corner)
- Bradley & Champaign (Ne Corner)
- Bradley & Hickory (Ne Corner)
- Randolph & Bradley (Ne Corner)

100 bus Time Schedule

First & Curtis Route Timetable:

Monday	10:45 PM
Tuesday	10:45 PM
Wednesday	10:45 PM
Thursday	10:45 PM
Friday	10:45 PM
Saturday	Not Operational
Sunday	Not Operational

100 bus Info

Direction: First & Curtis

Stops: 72

Trip Duration: 59 min

Line Summary:

State & Beardsley (Nw Corner)

State & Tremont (Nw Corner)

State & Vine (Nw Corner)

Randolph & Columbia (Sw Corner)

Neil & Columbia (Sw Corner)

Neil & Washington (Nw Corner)

Neil & Hill (Nw Corner)

Main & Walnut (Sw Corner)

Main & Chestnut (Sw Corner)

Illinois Terminal

Logan & First (Sw Corner)

White & Second (Se Far Side)

White Street Mid-Block (South Side)

Wright & Stoughton (Nw Corner)

Wright & Healey (Nw Corner)

Transit Plaza

Wright & Chalmers (Nw Corner)

Sixth & Armory (Sw Far Side)

Gregory at Ikenberry Commons (North)

First & Gregory (Ne Corner)

First & Stadium (Nw Corner)

Stadium & Oak (Nw Far Side)

Neil & Stadium (Ne Corner)

Hessel & Randolph (Ne Corner)

State & Hessel (Ne Corner)

State & Birch (Nw Corner)

Kirby & State (Nw Corner)

State & Trade Center Dr. (Nw Corner)

Fox & State (Nw Corner)

St. Mary's & Oak (Sw Corner)

First & St. Mary's (Sw Corner)

First at Ihotel



First & Hazelwood (Nw Corner)

First & Gerty (Nw Corner)

First & Gerty (Sw Far Side)

Ashton Woods (West Side)

First & Windsor (Nw Corner)

Windsor & Lyndhurst (Sw Far Side)

Lyndhurst & Bedford (Nw Corner)

Lyndhurst & Park Ln (Nw Corner)

Lyndhurst & Old Maple Lane (Nw Corner)

Lyndhurst & Arbours Drive (Nw Corner)

Lyndhurst & Evergreen Circle (Nw Corner)

Lyndhurst & Burwash (Nw Corner)

Burwash & Woodfield (Sw Corner)

Neil & Burwash (Sw Corner)

Woodfield & Arbor Town (Sw Far Side)

Woodfield & Curtis (Nw Corner)

Curtis Rd. at Winfield Village

Parkview (South Side)

Sterling on First (East Side)

#### Direction: Transit Plaza

37 stops

[VIEW LINE SCHEDULE](#)

Champaign Walmart (East Shelter)

Prospect & Interstate (Sw Far Side)

Meijer Drive & Prospect (Nw Corner)

Prospect at Meijer (Nw Corner)

Town Center at Target (Sw Corner)

Town Center & Menards (Sw Corner)

Town Center & Moreland (Sw Corner)

Market Place West (East Side)

Market Place (Ne Mall Entrance)

Mkt Plc North Ent & Market (Sw)

#### 100 bus Time Schedule

Transit Plaza Route Timetable:

Monday	11:16 PM
Tuesday	11:16 PM
Wednesday	11:16 PM
Thursday	11:16 PM
Friday	11:16 PM
Saturday	Not Operational
Sunday	Not Operational

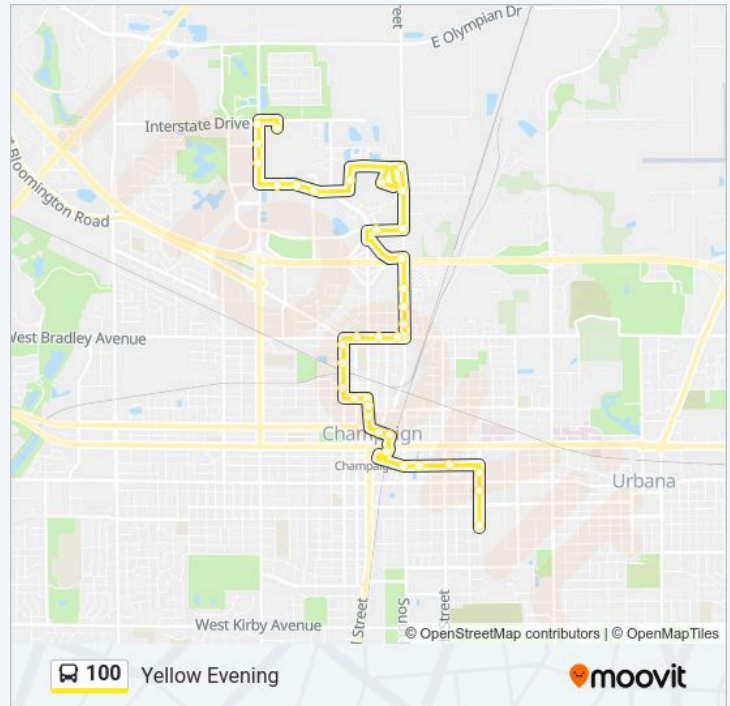
#### 100 bus Info

**Direction:** Transit Plaza

**Stops:** 37

**Trip Duration:** 35 min

## Line Summary:



Market & Wilbur (Nw Corner)

Market & Marketview (Nw Corner)

Marketview at Marketview Center (Ne)

Anthony And Market (Sw)

Market & Tulip Tree (West Side Shelter)

Market & Tower (West Side)

Market at Bristol Park (Nw Corner)

Market & Bradley (Nw Corner)

Bradley & Champaign (Ne Corner)

Bradley & Hickory (Ne Corner)

Randolph & Bradley (Ne Corner)

State & Beardsley (Nw Corner)

State & Tremont (Nw Corner)

State & Vine (Nw Corner)

Randolph & Columbia (Sw Corner)

Neil & Columbia (Sw Corner)

Neil & Washington (Nw Corner)

Neil & Hill (Nw Corner)

Main & Walnut (Sw Corner)

Main & Chestnut (Sw Corner)

Illinois Terminal

Logan & First (Sw Corner)

White & Second (Se Far Side)

White Street Mid-Block (South Side)

Wright & Stoughton (Nw Corner)

Wright & Healey (Nw Corner)

Transit Plaza

**Direction: Savoy Walmart**

86 stops

[VIEW LINE SCHEDULE](#)

Champaign Walmart (East Shelter)

Prospect & Interstate (Sw Far Side)

## 100 bus Time Schedule

Savoy Walmart Route Timetable:

Monday	6:50 PM-10:17 PM
Tuesday	6:50 PM-10:17 PM
Wednesday	6:50 PM-10:17 PM

Meijer Drive & Prospect (Nw Corner)

Prospect at Meijer (Nw Corner)

Town Center at Target (Sw Corner)

Town Center & Menards (Sw Corner)

Town Center & Moreland (Sw Corner)

Market Place West (East Side)

Market Place (Ne Mall Entrance)

Mkt Plc North Ent & Market (Sw)

Market & Mercury (Se Corner)

Mercury at Fedex (Sw)

Mercury & Gemini (Sw Corner)

Mercury & Apollo (Ne Far Side)

Viking North (South Side)

Viking South (North Side)

Mercury & Gemini (Ne Corner)

Mercury at Fedex (North Side)

Mkt Plc North Ent & Market (Nw)

Market & Wilbur (Nw Corner)

Market & Marketview (Nw Corner)

Marketview at Marketview Center (Ne)

Anthony And Market (Sw)

Market & Tulip Tree (West Side Shelter)

Market & Tower (West Side)

Market at Bristol Park (Nw Corner)

Market & Bradley (Nw Corner)

Bradley & Champaign (Ne Corner)

Bradley & Hickory (Ne Corner)

Randolph & Bradley (Ne Corner)

State & Beardsley (Nw Corner)

State & Tremont (Nw Corner)

State & Vine (Nw Corner)

Randolph & Columbia (Sw Corner)

Thursday

6:50 PM-10:17 PM

Friday

6:50 PM-10:17 PM

Saturday

Not Operational

Sunday

Not Operational

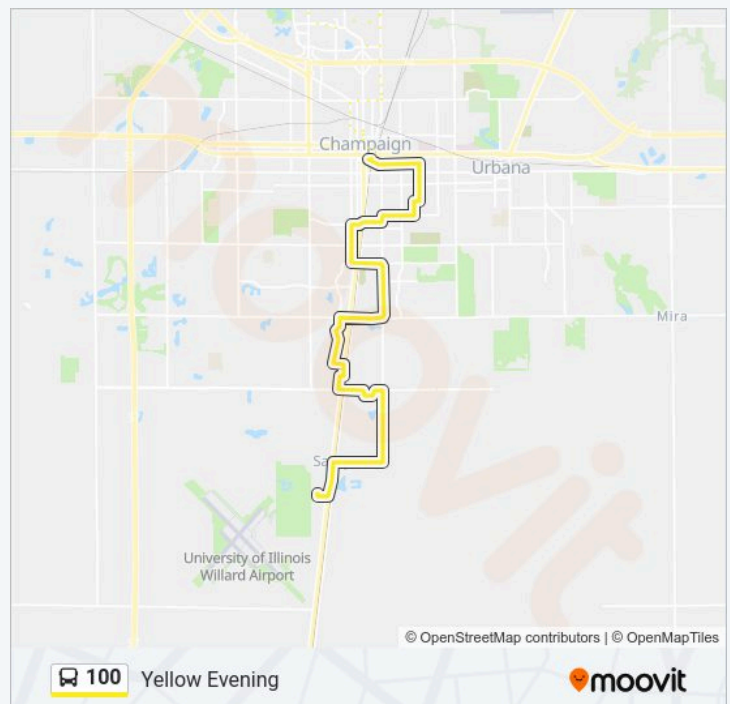
### 100 bus Info

**Direction:** Savoy Walmart

**Stops:** 86

**Trip Duration:** 64 min

**Line Summary:**



Neil & Columbia (Sw Corner)

Neil & Washington (Nw Corner)

Neil & Hill (Nw Corner)

Main & Walnut (Sw Corner)

Main & Chestnut (Sw Corner)

Illinois Terminal

Logan & First (Sw Corner)

White & Second (Se Far Side)

White Street Mid-Block (South Side)

Wright & Stoughton (Nw Corner)

Wright & Healey (Nw Corner)

Transit Plaza

Wright & Chalmers (Nw Corner)

Sixth & Armory (Sw Far Side)

Gregory at Ikenberry Commons (North)

First & Gregory (Ne Corner)

First & Stadium (Nw Corner)

Stadium & Oak (Nw Far Side)

Neil & Stadium (Ne Corner)

Hessel & Randolph (Ne Corner)

State & Hessel (Ne Corner)

State & Birch (Nw Corner)

Kirby & State (Nw Corner)

State & Trade Center Dr. (Nw Corner)

Fox & State (Nw Corner)

St. Mary's & Oak (Sw Corner)

First & St. Mary's (Sw Corner)

First at Ihotel

First & Hazelwood (Nw Corner)

First & Gerty (Nw Corner)

First & Gerty (Sw Far Side)

Ashton Woods (West Side)

First & Windsor (Nw Corner)

Windsor & Lyndhurst (Sw Far Side)

Lyndhurst & Bedford (Nw Corner)

Lyndhurst & Park Ln (Nw Corner)

Lyndhurst & Old Maple Lane (Nw Corner)

Lyndhurst & Arbours Drive (Nw Corner)

Lyndhurst & Evergreen Circle (Nw Corner)

Lyndhurst & Burwash (Nw Corner)

Burwash & Woodfield (Sw Corner)

Neil & Burwash (Sw Corner)

Woodfield & Arbor Town (Sw Far Side)

Woodfield & Curtis (Nw Corner)

Curtis Rd. at Winfield Village

Parkview (South Side)

Sterling on First (East Side)

First & Lake Park North (Nw Corner)

First & Lake Park South (Nw Corner)

Church & Denton (Ne Corner)

Colbert Park (North Side)

Savoy Walmart (Dunlap Avenue)

**Direction: Illinois Terminal**

44 stops

[VIEW LINE SCHEDULE](#)

Savoy Walmart (Dunlap Avenue)

Colbert Park (South Side)

Church & Denton (Se Far Side)

First & Lake Park South (Nw Corner)

First & Lake Park North (Nw Corner)

Sterling on First (East Side)

Parkview (North Side)

Winfield Village Lot M

Winfield Village Lot G

**100 bus Time Schedule**

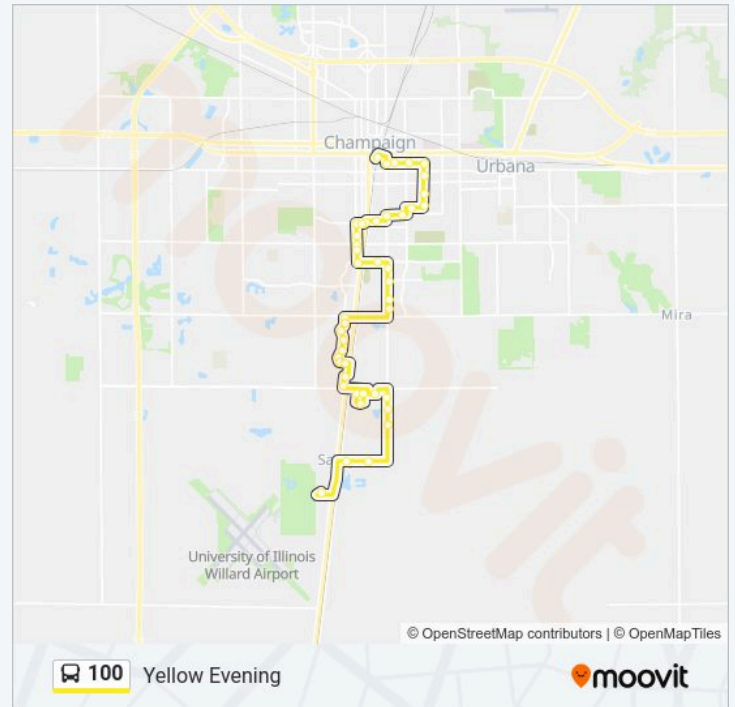
Illinois Terminal Route Timetable:

Monday	11:05 PM
Tuesday	11:05 PM
Wednesday	11:05 PM
Thursday	11:05 PM
Friday	11:05 PM
Saturday	Not Operational
Sunday	Not Operational

**100 bus Info**

**Direction:** Illinois Terminal  
**Stops:** 44

**Trip Duration:** 45 min  
**Line Summary:**



Winfield Village Lot B

Woodfield & Curtis (Ne Far Side)

Woodfield & Arbor Town (Se Corner)

Burwash & Woodfield (Ne Corner)

Lyndhurst & Burwash (Ne Corner)

Lyndhurst & Lyndhurst Village Ct. (Se)

Lyndhurst & Arbours Drive (East Side)

Lyndhurst & Old Maple Lane (Se Corner)

Lyndhurst & Park Ln (Se Corner)

Lyndhurst & Bedford (Se Corner)

Fox & Windsor (Se Corner)

Ashton Woods (East Side)

First & Gerty (Se Corner)

First & Hazelwood (Se Corner)

First at Ihotel

St. Mary's & Oak (Ne Corner)

Fox & State (Ne Corner)

State & Trade Center Dr. (Se Corner)

Kirby & State (Se Corner)

State & Birch (Se Corner)

State & Hessel (Se Corner)

Hessel & Randolph (South Side)

Neil & Hessel (Sw Corner)

Stadium & Oak (Sw Corner)

First & Gregory (Se Corner)

Gregory at Ikenberry Commons (South)

Fifth & Armory (Sw Corner)

Armory & Wright (Ne Far Side)

Transit Plaza

Wright & Healey (East Side)

White & Wright (Se Corner)

White Street Mid-Block (North Side)

White & Second (Ne Corner)

White & First (Ne Corner)

Illinois Terminal

### Direction: Champaign Walmart

79 stops

[VIEW LINE SCHEDULE](#)

Savoy Walmart (Dunlap Avenue)

Colbert Park (South Side)

Church & Denton (Se Far Side)

First & Lake Park South (Nw Corner)

First & Lake Park North (Nw Corner)

Sterling on First (East Side)

Parkview (North Side)

Winfield Village Lot M

Winfield Village Lot G

Winfield Village Lot B

Woodfield & Curtis (Ne Far Side)

Woodfield & Arbor Town (Se Corner)

Burwash & Woodfield (Ne Corner)

Lyndhurst & Burwash (Ne Corner)

Lyndhurst & Lyndhurst Village Ct. (Se)

Lyndhurst & Arbours Drive (East Side)

Lyndhurst & Old Maple Lane (Se Corner)

Lyndhurst & Park Ln (Se Corner)

Lyndhurst & Bedford (Se Corner)

Fox & Windsor (Se Corner)

Ashton Woods (East Side)

First & Gerty (Se Corner)

First & Hazelwood (Se Corner)

First at Ihotel

St. Mary's & Oak (Ne Corner)

Fox & State (Ne Corner)

### 100 bus Time Schedule

Champaign Walmart Route Timetable:

Monday	6:35 PM-10:35 PM
Tuesday	6:35 PM-10:35 PM
Wednesday	6:35 PM-10:35 PM
Thursday	6:35 PM-10:35 PM
Friday	6:35 PM-10:35 PM
Saturday	Not Operational
Sunday	Not Operational

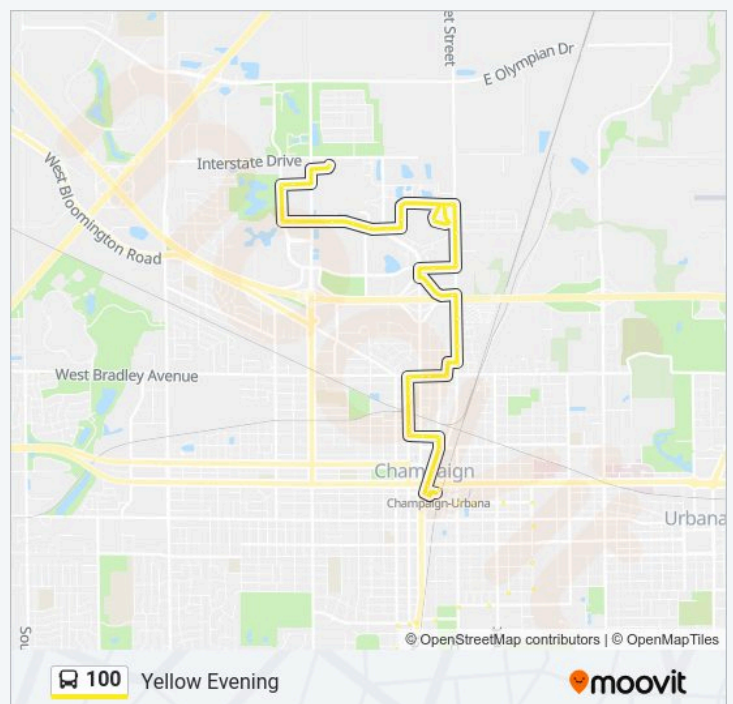
### 100 bus Info

**Direction:** Champaign Walmart

**Stops:** 79

**Trip Duration:** 66 min

**Line Summary:**



State & Trade Center Dr. (Se Corner)

Kirby & State (Se Corner)

State & Birch (Se Corner)

State & Hessel (Se Corner)

Hessel & Randolph (South Side)

Neil & Hessel (Sw Corner)

Stadium & Oak (Sw Corner)

First & Gregory (Se Corner)

Gregory at Ikenberry Commons (South)

Fifth & Armory (Sw Corner)

Armory & Wright (Ne Far Side)

Transit Plaza

Wright & Healey (East Side)

White & Wright (Se Corner)

White Street Mid-Block (North Side)

White & Second (Ne Corner)

White & First (Ne Corner)

Illinois Terminal

Walnut & Logan (Ne Corner)

Walnut & University (Se Corner)

Main & Walnut (Se Corner)

Walnut & Washington (Se Corner)

Walnut & Columbia (Se Corner)

Neil & Columbia (Ne Corner)

Randolph & Columbia (Ne Corner)

Randolph & Vine (Se Corner)

Randolph & Tremont (East Side)

Randolph & Eureka (East Side)

Randolph & Beardsley (Se)

Randolph & Bradley (Se Corner)

Bradley & Neil (Sw Corner)

Bradley & Hickory (Sw Corner)

Bradley & Champaign (Sw Corner)

Market at Bristol Park (Se Corner)

Market & Tower (Se)

Market & Tulip Tree (Se Corner)

Anthony And Market (Nw Far Side)

Marketview at Mktvw Center (Se Far Side)

Market & Marketview (Ne Far Side)

Market & Wilbur (Se Corner)

Mkt Plc North Ent & Market (Nw Far)

Market Place (Ne Mall Entrance)

Market Place North Entrance (East Side)

Market Place West (West Side)

Town Center & Neil (Ne Corner)

Town Center & Moreland (Ne Corner)

Town Center & Menards (Ne Corner)

Town Center at Target (Ne Corner)

Town Center at Meijer (North Side)

Boardwalk & Town Center (Ne Corner)

Boardwalk & Meijer Dr. (Se Corner)

Meijer Dr. at Meijer (South Side)

Champaign Walmart (East Shelter)

**Direction: First & Gregory**

35 stops

[VIEW LINE SCHEDULE](#)

Savoy Walmart (Dunlap Avenue)

Colbert Park (South Side)

Church & Denton (Se Far Side)

First & Lake Park South (Nw Corner)

First & Lake Park North (Nw Corner)

Sterling on First (East Side)

Parkview (North Side)

Winfield Village Lot M

**100 bus Time Schedule**

First & Gregory Route Timetable:

Monday	11:35 PM
Tuesday	11:35 PM
Wednesday	11:35 PM
Thursday	11:35 PM
Friday	11:35 PM
Saturday	Not Operational
Sunday	Not Operational

**100 bus Info**

**Direction:** First & Gregory

**Stops:** 35

**Trip Duration:** 29 min

**Line Summary:**

Winfield Village Lot G

Winfield Village Lot B

Woodfield & Curtis (Ne Far Side)

Woodfield & Arbor Town (Se Corner)

Burwash & Woodfield (Ne Corner)

Lyndhurst & Burwash (Ne Corner)

Lyndhurst & Lyndhurst Village Ct. (Se)

Lyndhurst & Arbours Drive (East Side)

Lyndhurst & Old Maple Lane (Se Corner)

Lyndhurst & Park Ln (Se Corner)

Lyndhurst & Bedford (Se Corner)

Fox & Windsor (Se Corner)

Ashton Woods (East Side)

First & Gerty (Se Corner)

First & Hazelwood (Se Corner)

First at Ihotel

St. Mary's & Oak (Ne Corner)

Fox & State (Ne Corner)

State & Trade Center Dr. (Se Corner)

Kirby & State (Se Corner)

State & Birch (Se Corner)

State & Hessel (Se Corner)

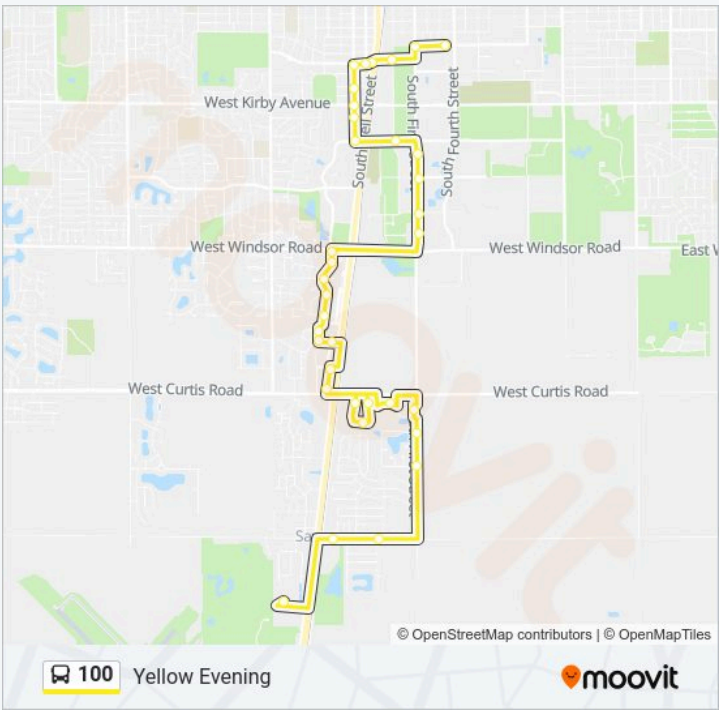
Hessel & Randolph (South Side)

Neil & Hessel (Sw Corner)

Stadium & Oak (Sw Corner)

First & Gregory (Se Corner)

Gregory at Ikenberry Commons (South)



**Direction:** First & Gregory

49 stops

[VIEW LINE SCHEDULE](#)

Champaign Walmart (East Shelter)

Prospect & Interstate (Sw Far Side)

**100 bus Time Schedule**

First & Gregory Route Timetable:

Monday	11:45 PM
Tuesday	11:45 PM
Wednesday	11:45 PM

Meijer Drive & Prospect (Nw Corner)

Prospect at Meijer (Nw Corner)

Town Center at Target (Sw Corner)

Town Center & Menards (Sw Corner)

Town Center & Moreland (Sw Corner)

Market Place West (East Side)

Market Place (Ne Mall Entrance)

Mkt Plc North Ent & Market (Sw)

Market & Mercury (Se Corner)

Mercury at Fedex (Sw)

Mercury & Gemini (Sw Corner)

Mercury & Apollo (Ne Far Side)

Viking North (South Side)

Viking South (North Side)

Mercury & Gemini (Ne Corner)

Mercury at Fedex (North Side)

Mkt Plc North Ent & Market (Nw)

Market & Wilbur (Nw Corner)

Market & Marketview (Nw Corner)

Marketview at Marketview Center (Ne)

Anthony And Market (Sw)

Market & Tulip Tree (West Side Shelter)

Market & Tower (West Side)

Market at Bristol Park (Nw Corner)

Market & Bradley (Nw Corner)

Bradley & Champaign (Ne Corner)

Bradley & Hickory (Ne Corner)

Randolph & Bradley (Ne Corner)

State & Beardsley (Nw Corner)

State & Tremont (Nw Corner)

State & Vine (Nw Corner)

Randolph & Columbia (Sw Corner)

Thursday

11:45 PM

Friday

11:45 PM

Saturday

Not Operational

Sunday

Not Operational

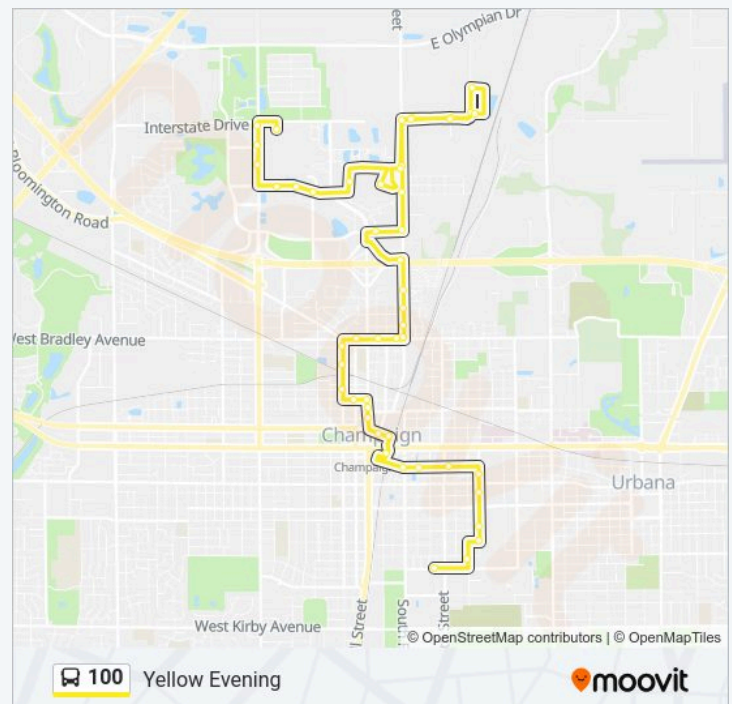
### 100 bus Info

**Direction:** First & Gregory

**Stops:** 49

**Trip Duration:** 41 min

**Line Summary:**



Neil & Columbia (Sw Corner)

Neil & Washington (Nw Corner)

Neil & Hill (Nw Corner)

Main & Walnut (Sw Corner)

Main & Chestnut (Sw Corner)

Illinois Terminal

Logan & First (Sw Corner)

White & Second (Se Far Side)

White Street Mid-Block (South Side)

Wright & Stoughton (Nw Corner)

Wright & Healey (Nw Corner)

Transit Plaza

Wright & Chalmers (Nw Corner)

Sixth & Armory (Sw Far Side)

Gregory at Ikenberry Commons (North)

100 bus time schedules and route maps are available in an offline PDF at [moovitapp.com](https://moovitapp.com). Use the Moovit App to see live bus times, train schedule or subway schedule, and step-by-step directions for all public transit in Champaign - Urbana, IL.

© 2024 Moovit - All Rights Reserved