

9 Line

Brown Alternate

Get The App

The 9 bus line (Brown Alternate) has 5 routes. For regular weekdays, their operation hours are:
 (1) A To Parkland College: 1:45 PM(2) A To Devonshire Express: 2:45 PM-3:30 PM(3) B To Parkland Ridge - Timberline: 2:48 PM-3:05 PM(4) A To Harris & Harvard: 7:20 AM(5) B To Harris & Harvard: 7:16 AM
 Use the Moovit App to find the closest 9 bus station near you and find out when is the next 9 bus arriving.

Direction: A To Parkland College

100 stops

[VIEW LINE SCHEDULE](#)

- Parkland College (Main Stop)
- Bradley & Clayton (Se Far Side)
- Bradley & Country Fair Dr. (Sw Corner)
- Parkland Ct. & Bradley (Sw Corner)
- Bradley & Mattis (Sw Corner)
- Westgate Apts. (South Side)
- Bradley & Williamsburg (South Side)
- Development Services Center (South)
- Bradley & James (Sw Corner)
- Bradley & Mckinley (Sw Corner)
- Bradley & Willis (Se Corner)
- Bradley & Prospect (Sw Corner)
- Bradley & Hagan (South Side)
- Harris & Bradley (Sw Corner)
- Bradley & Elm (Sw Corner)
- Bradley & State (Sw Corner)
- State & Beardsley (Nw Corner)
- State & Tremont (Nw Corner)
- State & Vine (Nw Corner)
- State & Columbia (Nw Corner)
- State & Washington (Nw Corner)

9 bus Time Schedule

A To Parkland College Route Timetable:

Monday	1:45 PM
Tuesday	1:45 PM
Wednesday	1:45 PM
Thursday	1:45 PM
Friday	1:45 PM
Saturday	Not Operational
Sunday	Not Operational

9 bus Info

Direction: A To Parkland College

Stops: 100

Trip Duration: 72 min

Line Summary:

State & Hill (Nw Corner)

Church & State (Se Far Side)

Church & Neil (Sw Corner)

Main & Walnut (Sw Corner)

Main & Chestnut (Sw Corner)

Illinois Terminal

Logan & First (Sw Corner)

White & Second (Se Far Side)

White Street Mid-Block (South Side)

Wright & Stoughton (Nw Corner)

Wright & Healey (Nw Corner)

Transit Plaza

Wright & Chalmers (Nw Corner)

Sixth & Armory (Nw Corner)

Sixth & Peabody (Nw Corner)

Fourth & Peabody (Ne Corner)

Fourth & Kirby (Nw Corner)

Fourth at Bielfeldt (West)

Fourth & St. Mary's (Nw Corner)

First & St. Mary's (Ne Corner)

Lot E-14 (North Shelter)

St. Mary's & Oak (Nw Corner)

St. Mary's & Griffith (Ne Corner)

Fox & State (Ne Corner)

Fox at Rosecrance (West Side)

Fox at Surs (West Side)

Fox & Devonshire (Nw Corner)

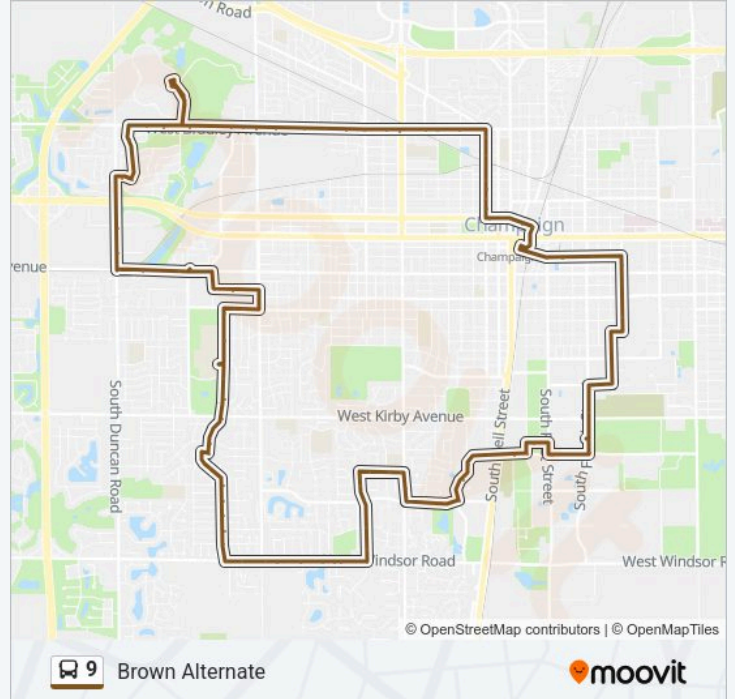
Devonshire Corporate Center (North Side)

Prospect & Devonshire (Ne Corner)

Prospect & Ayrshire (Se Corner)

Prospect & Broadmoor (Nw Far Side)

Broadmoor & Lynwood (Ne Corner)



Broadmoor & Bellamy (Ne Corner)

Broadmoor & Galen (Sw Far Side)

Galen & Theodore (Nw Corner)

Galen & Devonshire (Nw Corner)

Galen & Harrington (Nw Corner)

Galen & Plymouth (Nw Corner)

Windsor & Galen (Nw Corner)

Windsor & Morrissey Park (North Side)

Windsor & Stillwater (Ne Corner)

Windsor & Carlisle (Ne Corner)

Windsor & Brookshire (Ne Corner)

Windsor & Phinney (Ne Corner)

Mattis & Windsor (Ne Corner)

Windsor Rd. (North Side)

Windsor & Winchester (Ne Corner)

Winchester & Sumac (Se Corner)

Winchester & Branch (Se Corner)

Winchester & Blackthorn (Se Corner)

Winchester & Barberry (Se Corner)

Winchester & Southmoor (East Side)

Winchester & Brookhaven (Se Corner)

Broadmoor & Crescent (Sw Corner)

Crescent & Southwood (Se Corner)

Kirby & Crescent (Se Corner)

Crescent & Greendale (Se Corner)

Crescent & Sangamon (Se Corner)

Jefferson Middle School

Crescent & William (Se Corner)

Crescent & John (Se)

John & Hollycrest (Sw Corner)

John & Frank (Sw Corner)

Round Barn Road

Round Barn & Country Fair Dr. (Ne)
Springfield & Kenwood (Ne Corner)
Country Brook (North Side)
Ginger Creek (North Side)
Springfield & Duncan (Ne Corner)
Duncan & Lager (Se Corner)
Duncan & Clark (Se Corner)
Clayton & Irvine (Sw Corner)
Clayton & Pomona (Sw Corner)
Pomona & Santa Ana (Se Corner)
Pomona & Ed Hoffman (Se Corner)
Bradley (South Side)
Bradley at Wlrw (South Side)
Bradley & Clayton (Ne Far Side)
Parkland College (Main Stop)

Direction: A To Devonshire Express

63 stops

[VIEW LINE SCHEDULE](#)

Jefferson Middle School
Crescent & William (Se Corner)
Crescent & John (Se)
John & Mattis (Sw Corner)
Springfield & Mattis (Se Corner)
Springfield & Westlawn (Sw Corner)
Springfield & Russell (Sw Corner)
Springfield & James (Sw Corner)
Springfield & Mckinley (Sw Corner)
Springfield & Willis (Sw Corner)
Springfield & Pine (Sw Corner)
Springfield & New (Sw Corner)
Springfield & Lynn (Sw Corner)
Central High

9 bus Time Schedule

A To Devonshire Express Route Timetable:

Monday	2:45 PM-3:30 PM
Tuesday	2:45 PM-3:30 PM
Wednesday	2:45 PM-3:25 PM
Thursday	2:45 PM-3:30 PM
Friday	2:45 PM-3:30 PM
Saturday	Not Operational
Sunday	Not Operational

9 bus Info

Direction: A To Devonshire Express

Stops: 63

Trip Duration: 32 min

Line Summary:

Springfield & Prairie (Sw Corner)

Franklin Middle School (East Side)

Central High

State & Springfield (Sw Corner)

State & Healey (Nw Corner)

Edison Middle School

State & John (Nw Corner)

State & William (Nw Corner)

State & Stanage (Nw Corner)

State & Avondale (Nw Corner)

State & Birch (Nw Corner)

Kirby & State (Nw Corner)

Prospect & Kirby (Nw Corner)

Prospect & Broadmoor (Nw Corner)

Prospect & Devonshire (Nw Corner)

Galen & Devonshire (Nw Corner)

Galen & Harrington (Nw Corner)

Galen & Plymouth (Nw Corner)

Windsor & Galen (Nw Corner)

Windsor & Stillwater (Ne Corner)

Windsor & Carlisle (Ne Corner)

Windward & Autumnwood (Nw Corner)

Windward Point

Windward & Countryside (Nw Corner)

Windward & Waterford (Nw Corner)

Sussex & Windward (Sw Corner)

Sussex & Oakmont (Sw Corner)

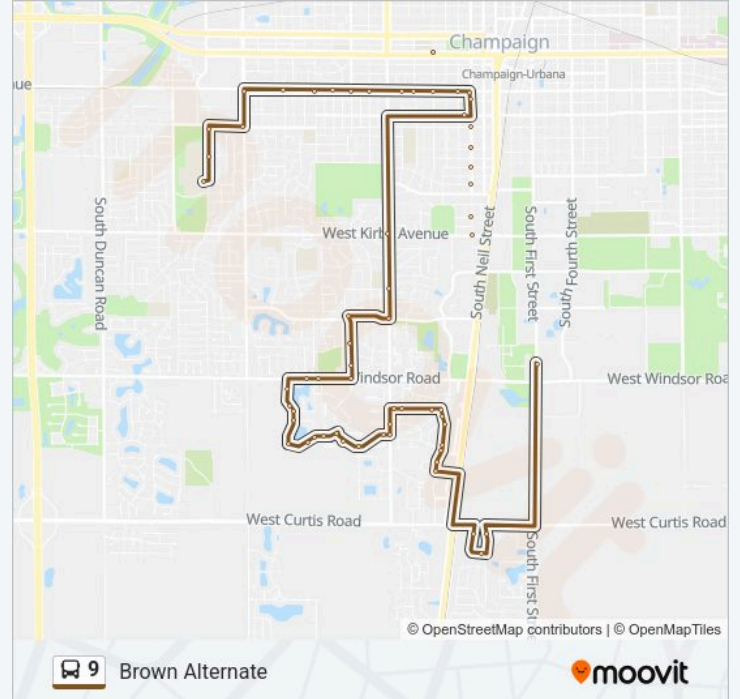
Sussex & Waterford (Sw Corner)

Sussex & Southfield (Sw Corner)

Galen & Sussex (Sw Corner)

Galen & Wilshire (Nw Corner)

Galen & Yorkshire (Sw Corner)



Galen & Salisbury (Sw Corner)
 Prospect & Galen (Sw Corner)
 Prospect & Floral Park (Se Corner)
 Prospect & Park Ln. (Se Far Side)
 Park Lane & Stanford (Sw Corner)
 Park Lane & Bedford (Sw Corner)
 Lyndhurst & Park Ln (Sw Corner)
 Lyndhurst & Magnolia (Nw Corner)
 Lyndhurst & Old Maple Lane (Nw Corner)
 Lyndhurst & Arbours Drive (Nw Corner)
 Lyndhurst & Arbour (Nw Corner)
 Lyndhurst & Lyndhurst Village Ct. (Se)
 Lyndhurst & Burwash (Nw Corner)
 Winfield Village Lot M
 Winfield Village Lot G
 Winfield Village Lot B
 Ashton Woods (East Side)

Direction: B To Parkland Ridge - Timberline

65 stops

[VIEW LINE SCHEDULE](#)

Edison Middle School
 Randolph & Hill (Se Corner)
 Randolph & Washington (Se Corner)
 Randolph & Columbia (Se Corner)
 Randolph & Vine (Se Corner)
 Randolph & Tremont (East Side)
 Randolph & Eureka (East Side)
 Randolph & Beardsley (Se)
 Randolph & Bradley (Nw Far Side)
 Bradley & State (Nw Far Side)
 Bradley & Elm (Ne Corner)
 Harris & Bradley (Ne Corner)

9 bus Time Schedule

B To Parkland Ridge - Timberline Route Timetable:

Monday	2:48 PM-3:05 PM
Tuesday	2:48 PM-3:05 PM
Wednesday	2:48 PM-3:36 PM
Thursday	2:48 PM-3:05 PM
Friday	2:48 PM-3:05 PM
Saturday	Not Operational
Sunday	Not Operational

9 bus Info

Direction: B To Parkland Ridge - Timberline

Stops: 65

Trip Duration: 24 min

Line Summary:

Franklin Middle School (East Side)

Bradley & Hagan (Ne Corner)

Bradley & Prospect (Ne Corner)

Bradley & Willis (North Side)

Bradley & Mckinley (Ne Corner)

Bradley & James (Ne Corner)

Development Services Center (North Side)

Bradley & Williamsburg (Ne Corner)

Williamsburg & Summerlin (Se Corner)

Westgate Apts. (North Side)

Williamsburg & Garden Hills (Ne Corner)

Bradley & Mattis (Ne Corner)

Williamsburg & Summit Ridge (Ne Corner)

Bradley & Mattis (Nw Corner)

Parkland Ct. & Bradley (Ne Corner)

Bradley & Country Fair Dr. (Ne Corner)

Clayton & High View (Nw Corner)

Clayton & Higgins (Nw Corner)

Clayton & Hilltop (Ne Corner)

Clayton & Compton (Ne Corner)

Clayton & Pomona (Ne Corner)

Pomona & Santa Ana (Se Corner)

Pomona & Ed Hoffman (Se Corner)

Pomona & Bradley (Se Corner)

Bonnie Blair & Nancy Beth (Ne Corner)

Bonnie Blair & Gold Medal (Ne Corner)

Bonnie Blair & Sharon (Ne Corner)

Bonnie Blair & Amy (Ne Corner)

Bonnie Blair & Valerie (Ne Corner)

Valerie & Meaghan (Sw Corner)

Valerie & Alpine (Sw Corner)

Alpine & Timberline (Nw Corner)



Alpine & Bradley (Nw Corner)

Crestwood & Edward Hoffman (Nw Corner)

Crestwood & Florence (Nw Corner)

Crestwood & Katie Lynn (Nw Corner)

Crestwood & Ladue (Nw Corner)

Crestwood & Clayton (Nw Corner)

Clayton & Bellerieve (Sw Corner)

Clayton & Delmar (Sw Corner)

Clayton & Creve Coeur (Sw Corner)

Clayton & Duncan (Sw Corner)

Duncan & Clark (Nw Corner)

Duncan & Lager (Nw Corner)

Springfield & Duncan (Nw)

Duncan & Blair (Nw Corner)

John & Duncan (Nw Corner)

John & Mitchell Ct. (Sw Corner)

John & Kenwood (Sw Corner)

Springfield & Country Fair Dr. (Se)

Springfield & Kenwood (Ne Corner)

Country Brook (North Side)

Ginger Creek (North Side)

Direction: A To Harris & Harvard

33 stops

[VIEW LINE SCHEDULE](#)

Clayton & Creve Coeur (Ne Corner)

Clayton & Bellerieve (Ne Corner)

Crestwood & Clayton (Ne Corner)

Crestwood & Katie Lynn (Se Corner)

Crestwood & Edward Hoffman (Se Corner)

Crestwood & Bradley (Se Corner)

Alpine & Timberline (Se Corner)

Valerie & Alpine (Se Corner)

9 bus Time Schedule

A To Harris & Harvard Route Timetable:

Monday	7:20 AM
Tuesday	7:20 AM
Wednesday	7:20 AM
Thursday	7:20 AM
Friday	7:20 AM
Saturday	Not Operational
Sunday	Not Operational

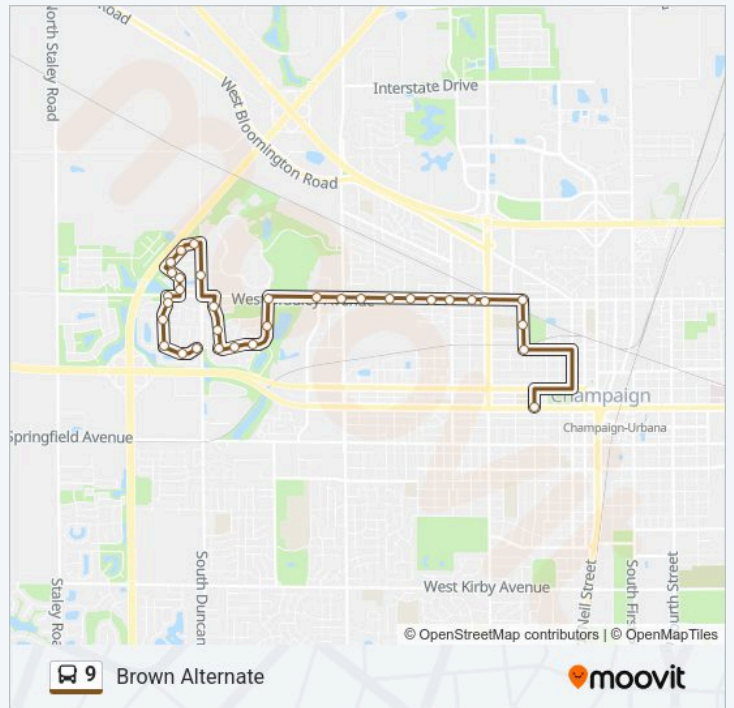
9 bus Info

Direction: A To Harris & Harvard

Stops: 33

Trip Duration: 30 min

Line Summary:



Valerie & Meaghan (Ne Corner)

Bonnie Blair & Amy (Se Corner)

Bonnie Blair & Gold Medal (Se Corner)

Bonnie Blair & Nancy Beth (Sw Corner)

Duncan & Valerie (Nw Corner)

Pomona & Ed Hoffman (Nw Corner)

Pomona & Santa Ana (Nw Corner)

Clayton & Pomona (Nw Corner)

Clayton & Compton (South Side)

Clayton & Hilltop (Sw Corner)

Clayton & Higgins (East Side)

Bradley & Clayton (Se Corner)

Bradley & Country Fair Dr. (Sw Corner)

Bradley & Mattis (Sw Corner)

Westgate Apts. (South Side)

Bradley & Williamsburg (South Side)

Development Services Center (South)

Bradley & James (Sw Corner)

Bradley & Mckinley (Sw Corner)

Bradley & Willis (Se Corner)

Bradley & Prospect (Sw Corner)

Harris & Bradley (Sw Corner)

Franklin Middle School (West Side)

Vine & Harris (Nw Corner)

University & Lynn (Nw Corner)

Direction: B To Harris & Harvard

35 stops

[VIEW LINE SCHEDULE](#)

Windsor & Prospect (Sw Far Side)

Prospect & Park Ln. (Nw Corner)

Galen & Salisbury (Ne Corner)

Galen & Yorkshire (Ne Corner)

9 bus Time Schedule

B To Harris & Harvard Route Timetable:

Monday	7:16 AM
Tuesday	7:16 AM
Wednesday	7:16 AM
Thursday	7:16 AM
Friday	7:16 AM

Galen & Wilshire (Ne Corner)

Sussex & Southfield (Ne Corner)

Sussex & Oakmont (Ne Corner)

Sussex & Windward (Ne Corner)

Windward & Waterford (Se Corner)

Windward Point

Windward & Autumnwood (East Side)

Windsor & Windward (Sw Corner)

Windsor & Carlisle (South Side)

Windsor & Stillwater (Sw Corner)

Windsor & Morrissey Park (South Side)

Windsor & Galen (Se Far Side)

Galen & Plymouth (Nw Corner)

Galen & Harrington (Nw Corner)

Galen & Devonshire (Nw Corner)

Galen & Theodore (Nw Corner)

Broadmoor & Galen (Sw Corner)

Broadmoor & Bellamy (Sw Corner)

Broadmoor & Lynwood (Sw Corner)

Broadmoor & David (Sw Corner)

Prospect & Broadmoor (Sw Corner)

Propsect & Breen (Se Corner)

Kirby & Park Haven (Sw Corner)

State & Birch (Se Corner)

Randolph & Avondale (Se)

Randolph & Stanage (Se Corner)

Randolph & William (Se Corner)

Edison Middle School

Central High

Randolph & Beardsley (Se)

Franklin Middle School (East Side)

Saturday Not Operational

Sunday Not Operational

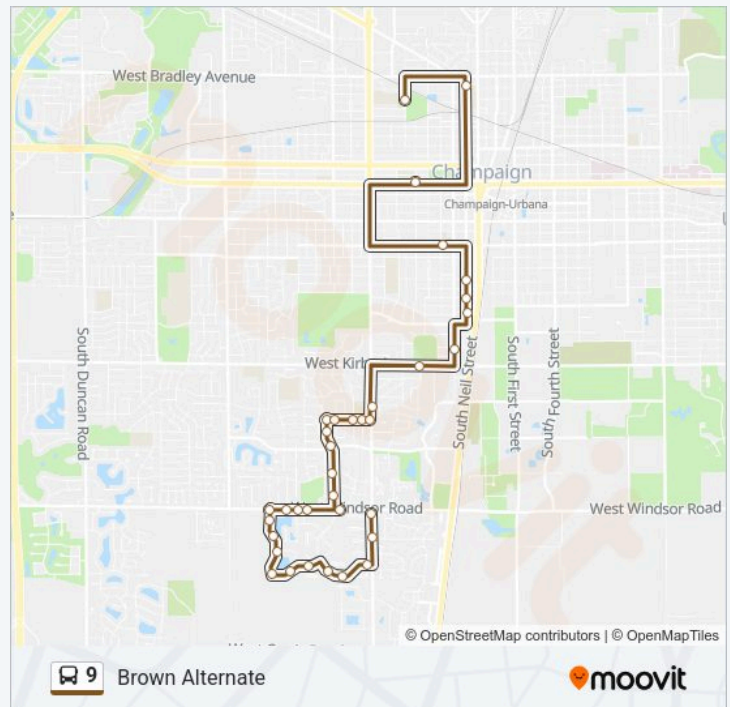
9 bus Info

Direction: B To Harris & Harvard

Stops: 35

Trip Duration: 28 min

Line Summary:



9 bus time schedules and route maps are available in an offline PDF at moovitapp.com. Use the Moovit App to see live bus times, train schedule or subway schedule, and step-by-step directions for all public transit in Champaign - Urbana, IL.

© 2025 Moovit - All Rights Reserved